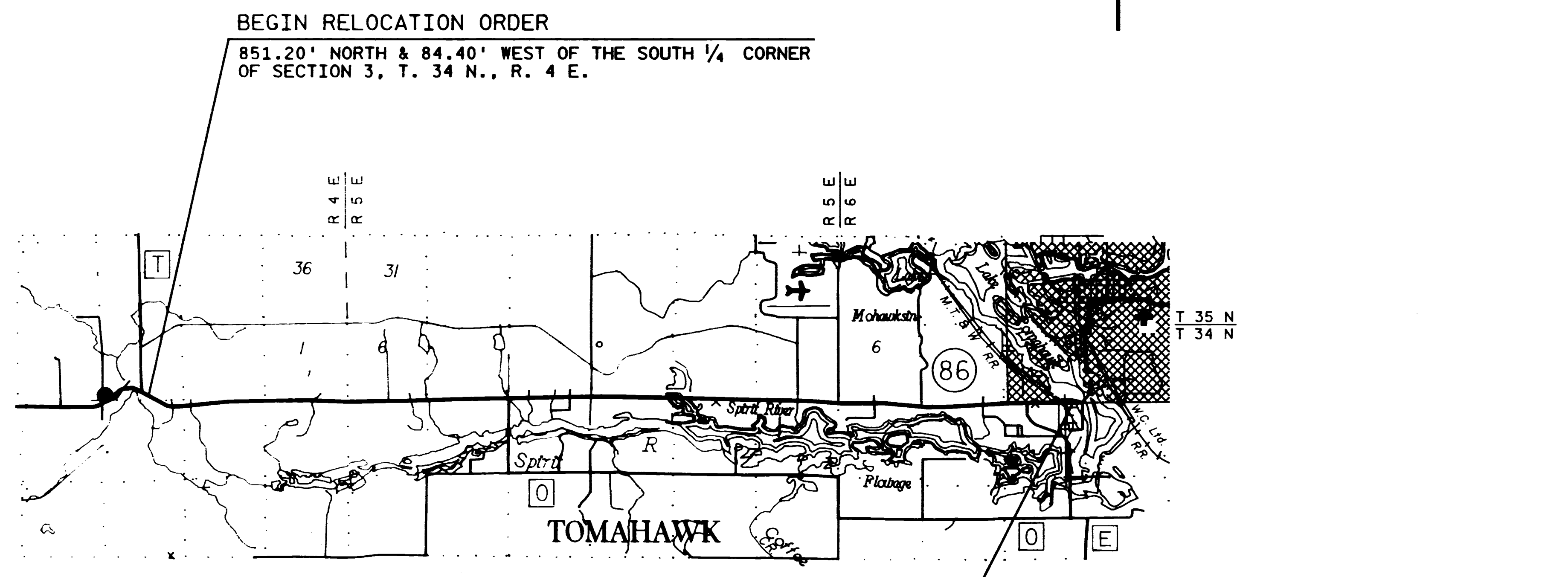
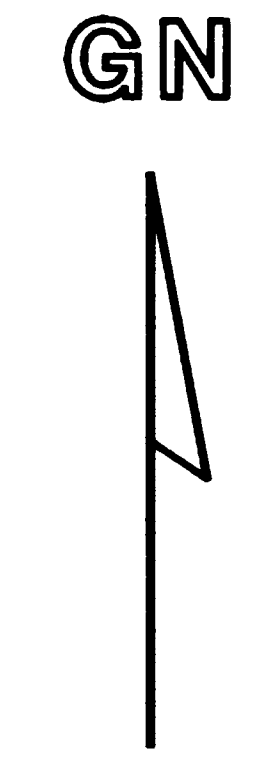


R/W PROJECT NUMBER 9215-06-21	SHEET NUMBER 4.0	TOTAL SHEETS 28
FEDERAL PROJECT NUMBER		
PLAT OF RIGHT OF WAY REQUIRED FOR WEST COUNTY LINE - TOMAHAWK C.T.H. "T" - TOMAHAWK		
S.T.H. 86		LINCOLN COUNTY

**CONVENTIONAL SIGNS AND ABBREVIATIONS**

TOWNSHIP AND RANGE LINES	---	AC.	ACRES
SECTION LINE	----	AVE.	AVENUE
QUARTER LINE	-----	B.	BARN
SIXTEENTH LINE	-----	C.T.H.	COUNTY TRUNK HIGHWAY
NEW CENTERLINE	~ ~ ~	D.	DEGREE OF CURVE
NEW R/W LINE	-----	F.S.L.	FOREST DROP LAND
OLD R/W LINE	-----	G.	GARAGE
PROPERTY LINE	-----	GN	GRID NORTH
CORPORATE LIMITS	//////	H.	HOUSE
SLOPE INTERCEPTS	~ ~ ~	I.P.	IRON PIPE
POWER POLE	□	L.	LENGTH OF CURVE
TELEPHONE POLE	⊗	MI.	MILE
UNDERGROUND CABLE MARKER	□	N.E.	NORTHEAST
CATTLE PASS	—	N.W.	NORTHWEST
WELL	⊞	P.	PAVE
STONE MONUMENT	■	P.C.	POINT OF CURVATURE
IRON PIPE	I.P.	P.I.	POINT OF INTERSECTION
R/W MONUMENT	•	P.T.	POINT OF TANGENCY
R/W POINT	○	P.O.C.	POINT ON CURVE
INTERSECTION ANGLE	△	P.O.T.	POINT ON TANGENT
		R.	RADIUS
		S.E.	SOUTHEAST
		S.W.	SOUTHWEST
		S.T.H.	STATE TRUNK HIGHWAY
		T.	TANGENT LENGTH OF CURVE
		U.S.F.S.	UNITED STATES FOREST SERVICE
		U.S.A.	UNITED STATES OF AMERICA
		V.	VOLUME



**NOTES**

COORDINATES AND BEARINGS ON THIS PLAT ARE ORIENTED TO THE WISCONSIN COORDINATE SYSTEM CENTRAL ZONE. ALL PLAT DISTANCES ARE GRID LENGTH AND MAY BE CONVERTED TO GROUND LENGTH BY MULTIPLYING THE DISTANCE BY THE GRID FACTOR PROVIDED ON THE DETAIL SHEETS.

RIGHT OF WAY MONUMENTS ARE TYPE 2 AND ARE PLACED PRIOR TO OR AT THE TIME OF LAND TITLE TRANSFER.

RIGHT OF WAY BOUNDARIES ARE DEFINED WITH COURSES OF THE PERIMETER OF THE HIGHWAY LANDS REFERENCED TO THE U.S. PUBLIC LAND SURVEY OR OTHER SURVEYS OF PUBLIC RECORD.

LAYOUT  
0 1 MI.  
SCALE

TOTAL NET LENGTH OF CENTERLINE 11.292 MI.

REVISION DATE 11-16-89NC 6-1-90 N.C. 11-6-90 N.C.	STATE OF WISCONSIN DEPARTMENT OF TRANSPORTATION
APPROVED: DATE: 8/25/89 <i>Jama D. Stenholder</i> DISTRICT DIRECTOR	

# SCHEDULE OF LANDS & INTERESTS REQUIRED

AREAS SHOWN IN THE TOTAL ACRES COLUMN MAY BE APPROXIMATE AND ARE DERIVED FROM TAX ROLLS OR OTHER AVAILABLE SOURCES AND MAY NOT INCLUDE LANDS OF THE OWNER WHICH ARE NOT CONTIGUOUS TO THE AREA TO BE ACQUIRED.

REVISION DATE  
11-16-89  
6-1-90  
11-6-90

ROUTE COUNTY DATE  
S.T.H. 86 LINCOLN 8-25-89

R/W PROJECT NUMBER  
9215-06-21  
FEDERAL PROJECT NUMBER  
SHEET NUMBER  
4.1

PARCEL NUMBER	SHEET NUMBER	OWNER'S NAME	INTEREST REQUIRED	TOTAL ACRES	R/W NEW	ACRES EXISTING	REQUIRED TOTAL	TOTAL REMAINING ACRES	T.L.E. ACRES	P.L.E. ACRES
1	4.3	GEORGE R. KALLIN JR.	FEE	40.00	3.01	3.02	6.03	33.97		
2	4.3, 4.5, 4.8-4.15	PRICE ELECTRIC COOP. (40)	RELEASE OF RIGHTS	N/A						
3	4.3, 4.9, 4.12-4.14	GENERAL TELEPHONE CO. (41)	RELEASE OF RIGHTS	N/A						
4	4.3	VERNON R. KALLIN, ET AL	FEE	40.00	3.42	0.55	3.97	36.03		
5	4.3	LAWRENCE VOERMANS & LYNN E. GRIFFEN, L.C., F.C.L.	FEE	120.00	0.71	0.78	1.49	118.51		
6	4.4	WILLIAM R. & ANN M. MUNDT	FEE	80.00	3.41	1.07	4.48	75.52		
7	4.4	GARY A. BENZINGER	FEE	80.00	3.58	0.92	4.50	75.50		
8	4.4	ROBERT E. WOLFF	FEE	80.00	3.72	1.02	4.74	75.26		
9	4.4	ROBERT HUTCHINSON, ET AL	FEE	80.00	3.71	1.08	4.79	75.21		
10	4.5	ROBERT T. KOWALSKI	FEE	160.00	3.19	1.96	5.15	154.85		
11	4.5	CARL PRUST	FEE	80.00	2.50	0.94	3.44	76.56		
12	4.5	REXFORD & ELAINE REINERT	FEE	1.00	0.13	0.14	0.27	0.73		
13	4.5	DAVID & MARGARET DROVER	FEE	0.90	0.08	0.09	0.17	0.73		
14	4.5	ROBERT E. WOLFF JR., ET AL	FEE	4.40	0.12	0.00	0.12	4.28		
15	4.5	ROBERT & JUNE KALLIN	FEE	1.00	0.13	0.00	0.13	0.87		
16	4.5	JAMES W. LUFT	FEE	0.86	0.07	0.00	0.07	0.79		
17	4.5	RICHARD BEULEN	FEE	1.00	0.13	0.00	0.13	0.87		
18	4.5	ROGER KOPIKKE	FEE	1.00	0.13	0.00	0.13	0.87		
19	4.5	CHARLES IRVING STILLER, ET AL	FEE	0.45	0.03	0.00	0.03	0.42		
20	4.6	JEROME & RUTH SCHOLZ	FEE	120.00	0.85	0.85	1.70	118.30		
21	4.6	BARBARA KOCH	FEE	40.00	0.49	1.16	1.65	38.35		
22	4.6	LEO & GERTRUDE DUCHATSCHEK	FEE	40.00	0.84	1.18	2.02	37.98		
23	4.6, 4.7	RAYMOND & JOAN BAGUHN	FEE	240.00	1.77	2.08	3.85	236.15		
24	4.7	JOHN IWAN & DENNIS KALLIN, L.C.	FEE	40.00	0.85	0.78	1.63	38.37		
25	4.7	PETER P. & SIGNE O. GRAMBO	FEE	118.76	0.83	0.40	1.23	117.73		
26	4.7	WARREN & LEILA MAE ANDERSON & MELVIN & SUSAN HASTINGS, L.C.	FEE	20.00	0.44	0.81	1.25	18.75		
27	4.7	KENNETH & CHERYL SWANSON	FEE	6.67	0.14	0.29	0.43	6.24		
28	4.7	DARLENE ANDERSON	FEE	6.66	0.14	0.41	0.55	6.11		
29	4.7	DEBRA & WALTER BANDURA JR.	FEE	6.67	0.13	0.16	0.29	6.38		
30	4.8	WILLARD J. CARTWRIGHT	FEE	29.49	0.54	0.91	1.45	28.04		
31	4.8	DANIEL L. CARTWRIGHT	FEE	4.09	0.27	0.54	0.81	3.28		
32	4.8	RONALD & GRACE ZOELLNER	FEE	67.23	0.68	0.31	0.99	66.24		
33	4.8	CHARLES A. SCHULTZ	FEE	80.00	0.58	0.50	1.08	78.92		
34	4.8, 4.9	DONALD F. & BARBARA J. VAN MAASTRICHT	FEE	120.00	2.33	2.85	5.18	114.82		
35	4.9	ISABELLE M. REITER	FEE	40.00	1.28	0.52	1.80	38.20		
36	4.9	BERNARD H. FLUAITT	FEE	2.00	0.14	0.24	0.38	1.62		
37	4.9	BRENT A. & LISA J. ROBERTS	FEE	4.32	0.29	0.53	0.82	3.50		
38	4.9	LARRY L. & DARLENE V. RAUNIO	FEE	20.00	0.39	0.77	1.16	18.84		
39	4.9	ERVIN P. & JEAN A. LEWINSKI	FEE	20.00	0.76	0.45	1.21	18.79		
40	4.10	MARY & FRED FAHRBACH	FEE	80.00	0.88	0.62	1.50	78.50		
41	4.10	WILLIAM KREFT	FEE	40.00	0.89	1.11	2.00	38.00		
42	4.10	JAMES & JEANETTE ROSKA	FEE	80.00	0.82	1.38	2.20	77.80		
43	4.10	SYLVIA G. SCHUFLETOWSKI	FEE	40.00	0.85	0.95	1.80	38.20		
44	4.11	RICHARD W. & DOROTHY C. WALKER	FEE	1.31	0.15	0.16	0.31	1.00		
45	4.11	LORRAINE S. WIESSINGER	FEE	38.68	0.71	0.77	1.48	37.20		
46	4.11	DANNY G. KIVELA & TERENCE & KIMBERLY RADTKE L.C.	FEE	40.00	1.22	1.12	2.34	37.66		
47	4.11	JUDITH KAY & THAYER C. DAVIS III	FEE	40.00	0.82	1.17	1.99	38.01		
48	4.11	THOMAS P. & KATHERINE S. GALLOY	FEE	39.00	1.02	0.86	1.88	37.12		
49	4.11	TOWN OF TOMAHAWK	FEE	1.00	0.19	0.27	0.46	0.54		
50	4.12	FANK L. & LOUISE P. STEEVES	FEE	40.00	0.92	1.32	2.24	37.76		

# SCHEDULE OF LANDS & INTERESTS REQUIRED

AREAS SHOWN IN THE TOTAL ACRES COLUMN MAY BE APPROXIMATE AND ARE DERIVED FROM TAX ROLLS OR OTHER AVAILABLE SOURCES AND MAY NOT INCLUDE LANDS OF THE OWNER WHICH ARE NOT CONTIGUOUS TO THE AREA TO BE ACQUIRED.

REVISION DATE  
11-16-89  
6-1-90  
11-6-90

ROUTE COUNTY DATE  
S.T.H. 86 LINCOLN 8-25-89

R/W PROJECT NUMBER  
9215-06-21  
FEDERAL PROJECT NUMBER

SHEET NUMBER  
41A

PARCEL NUMBER	SHEET NUMBER	OWNER'S NAME	INTEREST REQUIRED	TOTAL ACRES	R/W NEW	ACRES EXISTING	REQUIRED TOTAL	TOTAL REMAINING ACRES	T.L.E. ACRES	P.L.E. ACRES
51	4.12	FRANCIS V. TEAL	FEE	40.00	0.26	0.68	0.94	39.06		
52	4.12	GLEN O. & LORI K. OLSON	FEE	40.00	0.80	1.08	1.88	38.12		
53	4.12	DAVID SCOTT & WENDY ANN EBERHARDT	FEE	63.62	1.13	0.78	1.91	61.71		
54	4.13	THOMAS T. & PEGGY ANN KONITZER	FEE	145.40	0.33	1.14	1.47	143.93		
55	4.13, 4.14	JOHN G. SCHREFFLER	FEE	469.42	2.45	2.46	4.91	464.51		
56	4.13	RAYMOND & ELAINE JOHNSON	FEE	40.00	1.18	0.98	2.16	37.84		
57	4.13, 4.14	AUGUST L. & LEONA VIRGENE SWENSON	FEE	80.00	2.16	1.76	3.92	76.08		
58	4.14	ROBERT HUSEBY	FEE	40.00	0.84	1.08	1.92	38.08		
59	4.14	LUKE & ESTHER MUELLER & LEONA & AUGUST SWENSON, L.C.	FEE	40.00	0.78	0.90	1.68	38.32		
60	4.15	STANLEY J. & CLARICE BARR	FEE	40.00	0.80	1.19	1.99	38.01		
61	4.15, 4.16	RALPH R. & GERALDINE M. JUEDES	FEE	41.70	1.39	2.24	3.63	38.07		
62	4.15	GEORGE R. & JUANITA I. GREEN	FEE	63.12	0.86	0.83	1.69	61.43		
63	4.15	DANIEL J. SCHULZ	FEE	30.70	0.81	0.84	1.65	29.05		
64	4.15	TOWN OF TOMAHAWK	FEE	0.21	0.08	0.00	0.08	0.13		
65	4.16	ROSE MARIE SINDELAR	FEE	1.35	0.30	0.00	0.30	1.05		
66	4.16	WILLIAM J. & LILLIAN L. WILBER	FEE	7.00	0.60	0.00	0.60	6.40		
67	4.16	CARL WEBIE	FEE	5.04	0.27	0.00	0.27	4.77		
68	4.16	CHARLES E. JAECKS	FEE	5.02	0.15	0.00	0.15	4.87		
69	4.16	CINDY GANSKE	FEE	53.72	0.19	0.00	0.19	53.53		
70	4.16	WISCONSIN VALLEY IMPROVEMENT CORPORATION	FEE	N/A	1.13	1.06	2.19	N/A		
71	4.16	WILLIAM E. & BETTY L. HUDSON	FEE	2.70	0.19	0.00	0.19	2.51		
72	4.16	JEFFERY R. & CHRISTINE THEILER & OTTO J. & DONNA L. YIRKOVSKY, L.C.	FEE	2.71	0.10	0.00	0.10	2.61		
73	4.16	GENE M. & CATHERINE J. HEIKKINEN	FEE	6.00	0.30	0.00	0.30	5.70		
75	4.17	EUGENE J. & MARCELLE SCHMIT	FEE	78.97	0.87	0.92	1.79	77.18		
76	4.17	GERALD J. & DOROTHY KURTH	FEE	1.05	0.04	0.00	0.04	1.01		
77	4.17	AGNES & PETER VAN HARPEN	FEE	77.75	0.93	0.71	1.64	76.11		
78	4.17	ROY G. & SHIRLEY J. BERG	FEE	2.24	0.20	0.24	0.44	1.80		
79	4.16 - 4.19	ROGER & MARGARET ANN HILT	FEE	191.25	4.18	5.34	9.52	181.73		
80	4.17	LYLE & CELIANN ROBERTS	FEE	0.86	0.03	0.12	0.15	0.71		
81	4.17	ROY G. & SHIRLEY J. BERG, ET AL	FEE	59.83	0.75	0.91	1.66	58.17		
82	4.18	JAMES F. & MARJORIE J. HERMAN	FEE	80.00	0.79	0.96	1.75	78.25		
83	4.18	JAMES G. KRUEGER, ET AL	FEE	9.09	0.18	0.21	0.39	8.70		
84	4.18	RICHARD D. & HELEN MEYERS	FEE	29.35	1.18	0.71	1.89	27.46		
85	4.18	WALTER F. HERMAN & DONALD HERMAN, ET AL, L.C.	FEE	36.34	0.21	1.10	1.31	35.03		
86	4.18	LEO & LOUISE MOTT	FEE	1.38	0.13	0.00	0.13	1.25		
87	4.18	CONNIE GILBERT & ADELIN HOLZ, L.C.	FEE	1.72	0.20	0.00	0.20	1.52		
88	4.18	CARL A. & PAULINE L. KANGAS	FEE	5.83	0.34	0.00	0.34	5.49		
89	4.18	GARY R. & THERESA J. HILT	FEE	1.09	0.19	0.00	0.19	0.90		
90	4.19, 4.21, 4.22	WALTER F. HERMAN	FEE	192.42	5.24	4.79	10.03	182.39		
91	4.20	ARNOLD SPLETTSTOZER	FEE	111.02	1.97	2.04	4.01	107.01		
92	4.20	DALE R. & ALBERTA M. ERICKSON	FEE	1.01	0.08	0.00	0.08	0.93		
93	4.20	ROMAN W. & ADELHEID E. BENTZ	FEE	11.88	0.20	0.23	0.43	11.45		
94	4.20	JAMES L. & KATHERINE CHASE	FEE	50.25	1.62	1.41	3.03	47.22		
95	4.20	DONALD R. & DEBORAH T. TINKER	FEE	0.92	0.16	0.00	0.16	0.76		
96	4.20	NIKKE L. LARSON	FEE	1.37	0.15	0.00	0.15	1.22		
97	4.21, 4.22	CHARLES J. & JOAN P. BURDICK	FEE	267.59	1.54	0.60	2.14	265.45		
98	4.21	RODNEY ROGER & DANELL MARIE SCHOONE	FEE	0.89	0.08	0.22	0.30	0.59		
99	4.22, 4.23	LLOYD H. HILGENDORF	FEE	80.39	1.81	2.19	4.00	76.39		
100	4.22	JAMES & CARYL CALLAHAN	FEE	0.90	0.17	0.00	0.17	0.73		

# SCHEDULE OF LANDS & INTERESTS REQUIRED

AREAS SHOWN IN THE TOTAL ACRES COLUMN MAY BE APPROXIMATE AND ARE DERIVED FROM TAX ROLLS OR OTHER AVAILABLE SOURCES AND MAY NOT INCLUDE LANDS OF THE OWNER WHICH ARE NOT CONTIGUOUS TO THE AREA TO BE ACQUIRED.

REVISION DATE  
11-16-89  
6-1-90  
11-6-90 NC

ROUTE COUNTY DATE  
S.T.H. 86 LINCOLN 8-25-89

R/W PROJECT NUMBER  
9215-06-21  
FEDERAL PROJECT NUMBER

SHEET NUMBER  
4.1B

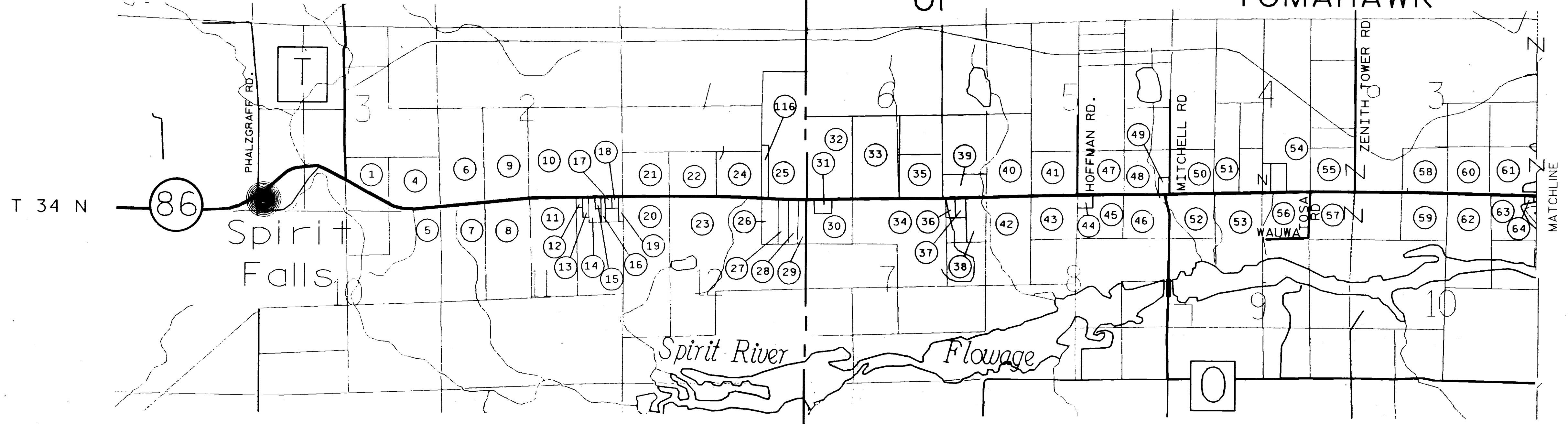
PARCEL NUMBER	SHEET NUMBER	OWNER'S NAME	INTEREST REQUIRED	TOTAL ACRES	R/W NEW	ACRES EXISTING	REQUIRED TOTAL	TOTAL REMAINING ACRES	T.L.E. ACRES	P.L.E. ACRES
101	4.22	DONALD L. & SHIRLEY BERZILL & BERNARD E. & FRANCIS M. HUSSONG, L.C.	FEE	0.87	0.01	0.00	0.01	0.86		
102	4.22	CARL H. & NANCY B. BARTZ	FEE	10.04	0.27	0.48	0.75	9.29		
103	4.23	CHARLES V. & ELIZABETH GOLDSWORTHY	FEE	237.71	0.38	0.93	1.31	236.40		
104	4.23	ROGER B. & ELIZABETH A. BARTZ	FEE	11.65	0.19	0.00	0.19	11.46		
105	4.23	ANDY A. & DOLORES A. BARTZ	FEE	26.03	0.69	0.00	0.69	25.34		
106	4.23	WALTER W. & BARBARA A. BARTZ	FEE	13.48	1.26	0.00	1.26	12.22		
107	4.23	JOHN W. KELLEY	FEE	130.19	4.23	1.29	5.52	124.67		
108	4.24, 4.25	OI TOMAHAWK AND TIMBER STS.	FEE	N/A	5.95	3.98	9.93	N/A		
109	4.24	CITY OF TOMAHAWK, SEWER AND WATER (42)	RELEASE OF RIGHTS	N/A				N/A		
110	4.22	FRANK URMANSKI, ET AL	FEE	18.59	0.35	1.11	1.46	17.13		
111	4.22, 4.24, 4.25	WISCONSIN PUBLIC SERVICE CORPORATION (43)	RELEASE OF RIGHTS	N/A				N/A		
112	4.25	CHARLES GOLDSWORTHY	FEE	36.29	0.18	0.00	0.18	36.11		
113	4.24, 4.25	WALTER C. PFEIFER	FEE	8.95	0.86	0.00	0.86	8.09		
114	4.25	STEVEN L. & KAREN COAKLEY	FEE	2.51	0.25	0.00	0.25	2.26		
115	4.25	CITY OF TOMAHAWK	FEE	0.51	0.21	0.00	0.21	0.30		
116	4.7	MARK L. BAUMANN	FEE	1.04	0.02	0.03	0.05	0.99		
118	4.24	CARL ERNEST PFEIFER	FEE	5.74	0.05	0.00	0.05	5.69		
119	4.25	MARINETTE, TOMAHAWK & WESTERN RAILROAD (50)	HIGHWAY EASEMENT	N/A	0.46	0.00	0.46	N/A		
120	4.23	ROBERT A. & VERA J. NELSON	FEE	1.00	0.15	0.00	0.15	0.85		
121	4.19	HENRY E. HILT	FEE	1.00	0.02	0.00	0.02	0.98		

REVISION DATE  
 11-16-89  
 6-1-90  
 11-6-90 NC.


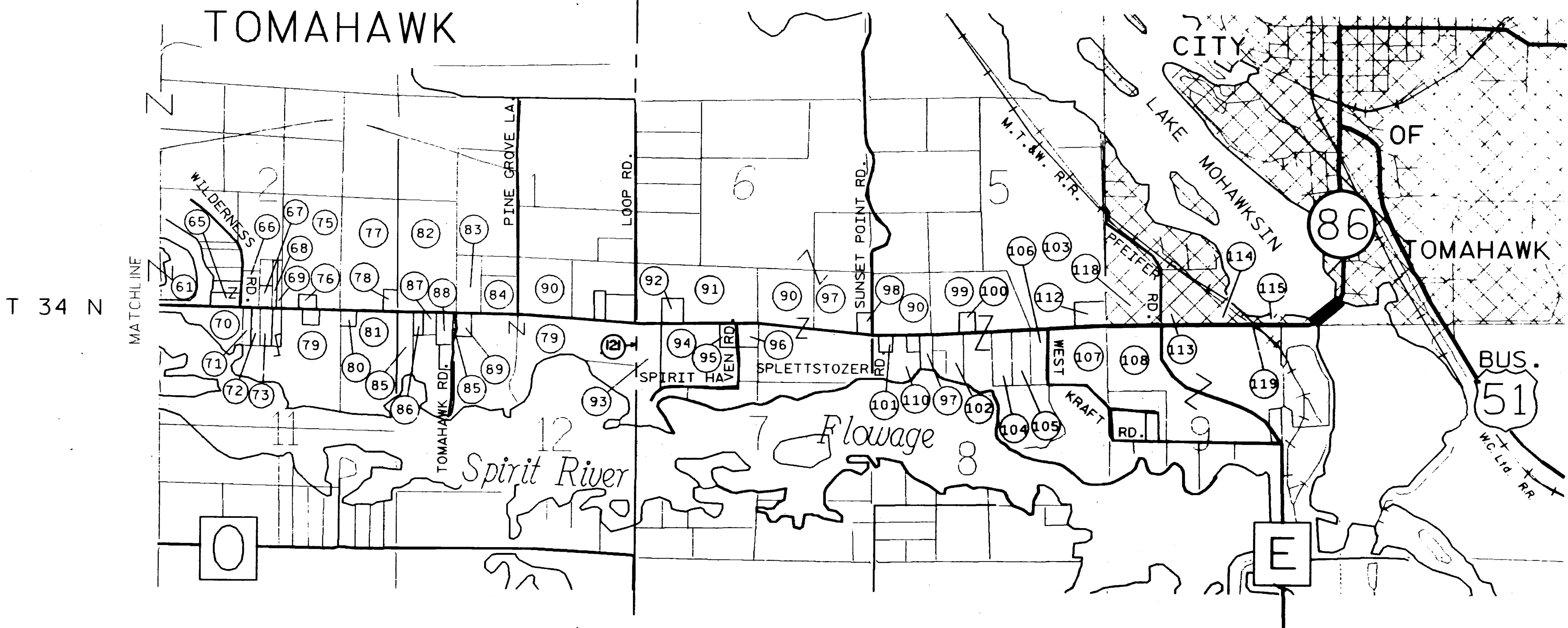
ROUTE COUNTY DATE  
 S.T.H. 86 LINCOLN 8-25-89  
 NOT TO SCALE

R/W PROJECT NUMBER	9215-06-21	SHEET NUMBER	4.2
FEDERAL PROJECT NUMBER			

TOWNSHIP R 4 E R 5 E OF TOMAHAWK



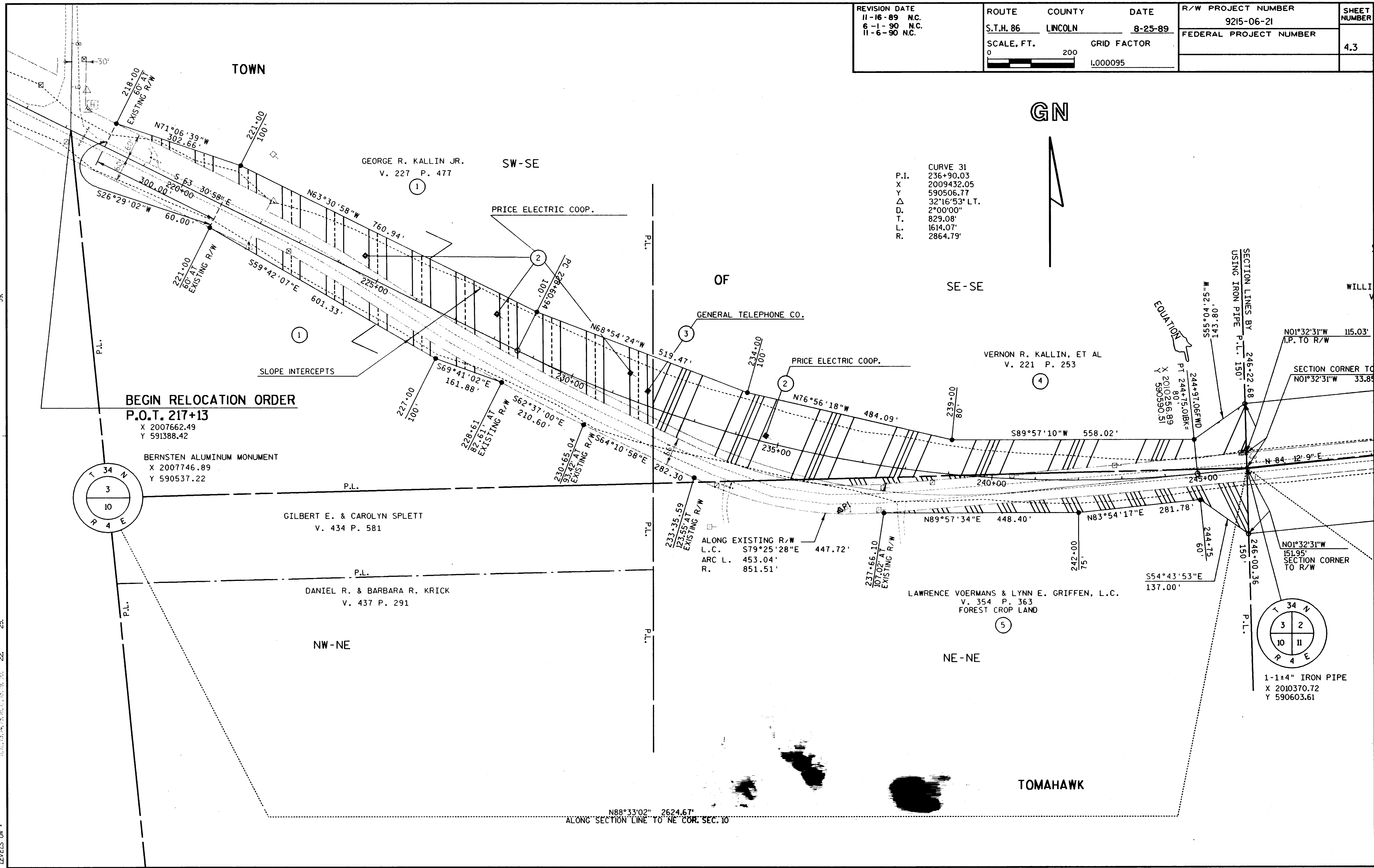
TOWNSHIP OF TOMAHAWK R 5 E R 6 E TOWNSHIP OF BRADLEY



LEVELS ON = 1, 2, 3, 4, 5, 6, 7, 8, 11, 12, 13, 14, 15, 16, 17, 18, 19, 20, 21, 22, 23, 24, 25, 26, 27, 28, 29, 30, 31, 32, 33, 34, 35, 36, 37, 38, 39, 40, 41, 42, 43, 44, 45, 46, 47, 48, 49, 50, 51, 52, 53, 54, 55, 56, 57, 58, 59, 60, 61, 62, 63



REVISION DATE 11-16-89 N.C. 6-1-90 N.C. 11-6-90 N.C.	ROUTE S.T.H. 86	COUNTY LINCOLN	DATE 8-25-89	R/W PROJECT NUMBER 9215-06-21	SHEET NUMBER 4.3
	SCALE, FT. 0 200	GRID FACTOR 1.000095			



P.I.	CURVE 31
X	236+90.03
Y	2009432.05
Δ	590506.77
D.	32°16'53" LT.
T.	2°00'00"
L.	829.08'
R.	1614.07'
	2864.79'

**BEGIN RELOCATION ORDER**  
**P.O.T. 217+13**  
 X 2007662.49  
 Y 591388.42

**BERNSTEN ALUMINUM MONUMENT**  
 X 2007746.89  
 Y 590537.22

**GILBERT E. & CAROLYN SPLETT**  
 V. 434 P. 581

**DANIEL R. & BARBARA R. KRICK**  
 V. 437 P. 291

**LAWRENCE VOERMANS & LYNN E. GRIFFEN, L.C.**  
 V. 354 P. 363  
 FOREST CROP LAND


**1-1/4" IRON PIPE**  
 X 2010370.72  
 Y 590603.61

LEVELS ON \* 59. 25. 22.

REVISION DATE  
 11-16-89 N.C.  
 6-1-90 N.C.  
 11-6-90 N.C.

ROUTE COUNTY DATE  
 S.T.H. 86 LINCOLN 8-25-89  
 SCALE, FT. GRID FACTOR  
 0 200  
 1.000095

R/W PROJECT NUMBER	9215-06-21	SHEET NUMBER	4.4
FEDERAL PROJECT NUMBER			



TOWN

SW-SW

SE-SW

OF

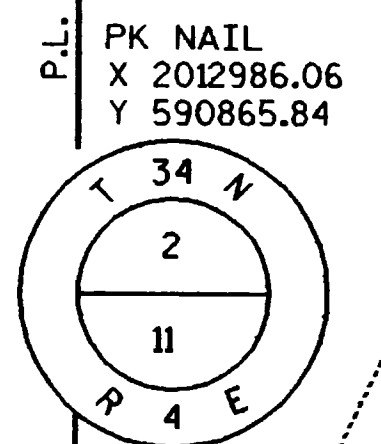
ROBERT HUTCHINSON ET. AL.  
 V. 244 P. 95

WILLIAM R. & ANN M. MUNDT  
 V. 394 P. 607

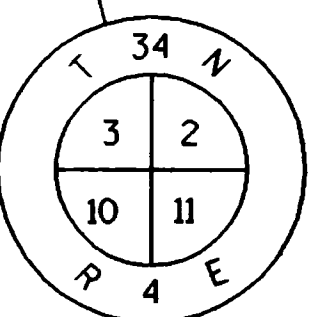
GENERAL TELEPHONE CO. EASEMENT  
 NO WIDTH V. 200 P. 471

GARY A. BENZINGER  
 V. 310 P. 242

ROBERT E. WOLFF  
 V. 241 P. 325




CURVE 5  
 P.I. 273+17.54  
 X 2013041.82  
 Y 590873.27  
 Δ 4°37'13" RT.  
 D. 1°30'00"  
 T. 154.09'  
 L. 308.02'  
 R. 3819.72'



1-1+4" IRON PIPE  
 X 2010370.72  
 Y 590603.61

EQUATION  
 NW-NW

NE-NW  
 TOMAHAWK



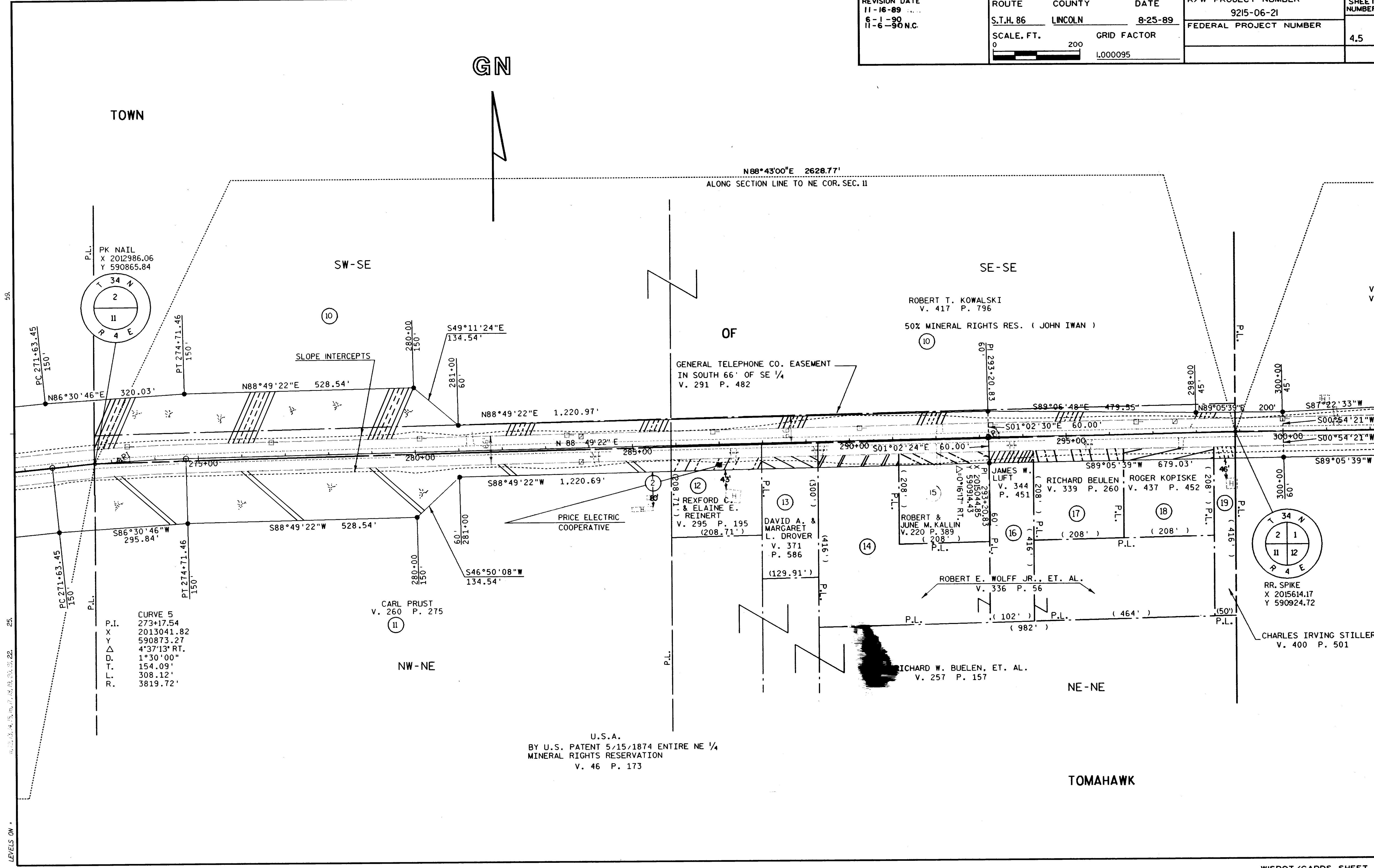
2628.45'  
 N/4 COR. SEC. 11

59.  
25.  
22.  
LEVELS ON

REVISION DATE 11-16-89 6-1-90 11-6-90 N.C.	ROUTE S.T.H. 86	COUNTY LINCOLN	DATE 8-25-89	R/W PROJECT NUMBER 9215-06-21	SHEET NUMBER 4.5
	SCALE, FT. 0 200		GRID FACTOR 1.000095	FEDERAL PROJECT NUMBER	

GN

TOWN



N88°43'00"E 2628.77'  
ALONG SECTION LINE TO NE COR. SEC. 11

SW-SE

SE-SE

OF

ROBERT T. KOWALSKI  
V. 417 P. 796  
50% MINERAL RIGHTS RES. ( JOHN IWAN )

GENERAL TELEPHONE CO. EASEMENT  
IN SOUTH 66' OF SE 1/4  
V. 291 P. 482

PRICE ELECTRIC  
COOPERATIVE

REXFORD C.  
& ELAINE E.  
REINERT  
V. 295 P. 195  
(208.71')

DAVID A. &  
MARGARET  
L. DROVER  
V. 371 P. 586  
(129.91')

ROBERT &  
JUNE M. KALLIN  
V. 220 P. 389  
(208')

RICHARD BEULEN  
V. 339 P. 260  
(208')

ROGER KOPIKSE  
V. 437 P. 452  
(208')

ROBERT E. WOLFF JR., ET. AL.  
V. 336 P. 56  
(102') (464') (982')

RICHARD W. BUELEN, ET. AL.  
V. 257 P. 157

RR. SPIKE  
X 2015614.17  
Y 590924.72

CHARLES IRVING STILLER,  
V. 400 P. 501

CARL PRUST  
V. 260 P. 275  
(11)

CURVE 5  
P.I. 273+17.54  
X 2013041.82  
Y 590873.27  
Δ 4°37'13" RT.  
D. 1°30'00"  
T. 154.09'  
L. 308.12'  
R. 3819.72'

U.S.A.  
BY U.S. PATENT 5/15/1874 ENTIRE NE 1/4  
MINERAL RIGHTS RESERVATION  
V. 46 P. 173

TOMAHAWK

59.

25.

LEVELS ON -



REVISION DATE 11-16-89 6-1-90 11-6-90 N.C.	ROUTE	COUNTY	DATE	R/W PROJECT NUMBER	SHEET NUMBER
	S.T.H. 86	LINCOLN	8-25-89	9215-06-21	
	SCALE, FT. 0 200	GRID FACTOR 1.000095		FEDERAL PROJECT NUMBER	4.6

GN

TOWN

N89°36'55"E 2662.01'  
ALONG SECTION LINE TO N¼COR. SEC. 12

SE-SW

SW-SW

BARBARA KOCH  
V. 186 P. 170  
V. 279 P. 486

U.S.A.  
BY U.S. PATENT 5-15-1874  
ENTIRE SW ¼ MINERAL RESERVATION  
V. 46 P. 173

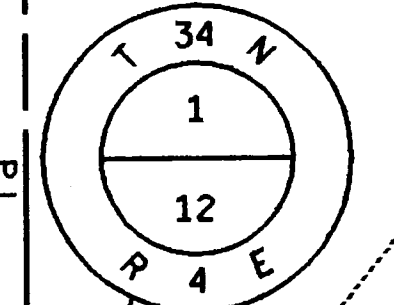
LEO & GERTRUDE M. DUCHATSCEK  
V. 219 P. 407

RR. SPIKE  
X 2018276.12  
Y 590942.59

GENERAL TELEPHONE CO. EASEMENT  
V. 290 P. 480 (NO WIDTH)

OF

GENERAL TELEPHONE CO. EASEMENT  
V. 290 P. 217 (NO WIDTH)



S89°05'39"W 1,264.19'

N89°38'40"W 507.19'

N88°22'58"W 731.22'

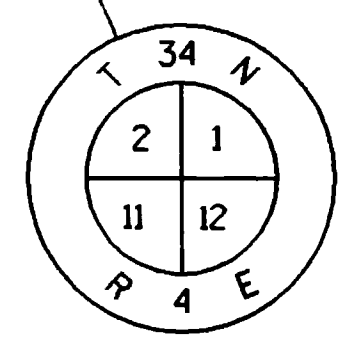
S89°05'39"E 1,264.19'

S89°38'40"E 501.90'

S88°22'58"E

SLOPE INTERCEPTS

CURVE 6  
P.I. 320+16.53  
X 2017740.22  
Y 590957.04  
Δ 2°31'23" RT.  
D. 0°30'00"  
T. 252.33'  
L. 504.59'  
R. 11549.16'



RR. SPIKE  
X 2015614.17  
Y 590924.72

JEROME P. & RUTH M. SCHOLZ  
V. 358 P. 557

(20)

CHARLES IRVING STILLER, ET. AL.  
V. 400 P. 501

NW-NW

(23)

RAYMOND W. & JOAN BAGUHN  
V. 403 P. 712  
EXCEPT 50% MINERAL RIGHTS RESERVED  
BY JOHN H. IWAN, GRANTOR

NE-NW

TOMAHAWK

59.

25.

22.

LEVELS ON \*

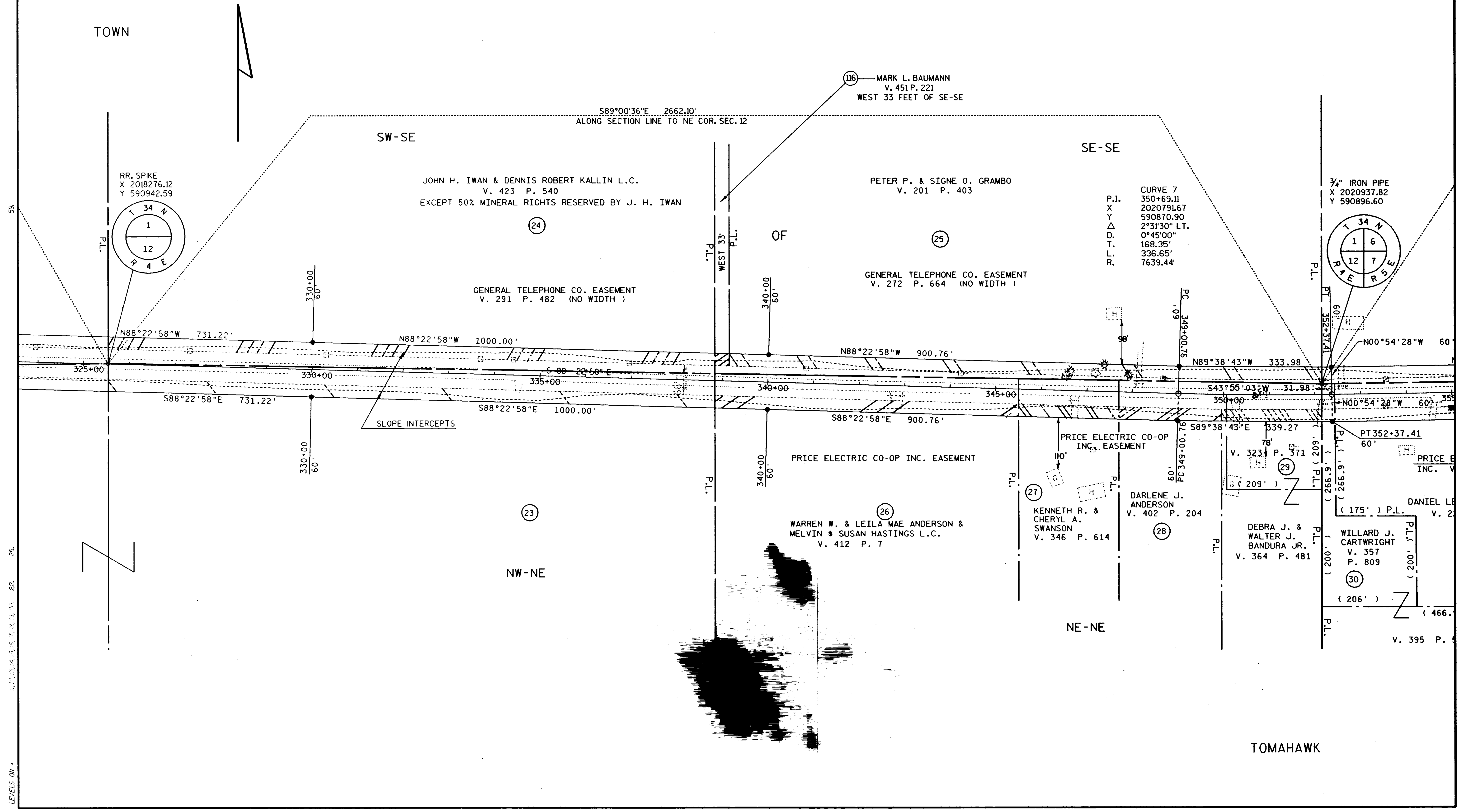
REVISION DATE  
11-16-89  
6-1-90NC.  
11-6-90NC.

ROUTE COUNTY DATE  
S.T.H. 86 LINCOLN 8-25-89  
SCALE, FT. GRID FACTOR  
0 200  
1,000095

R/W PROJECT NUMBER 9215-06-21	SHEET NUMBER 4.7
FEDERAL PROJECT NUMBER	

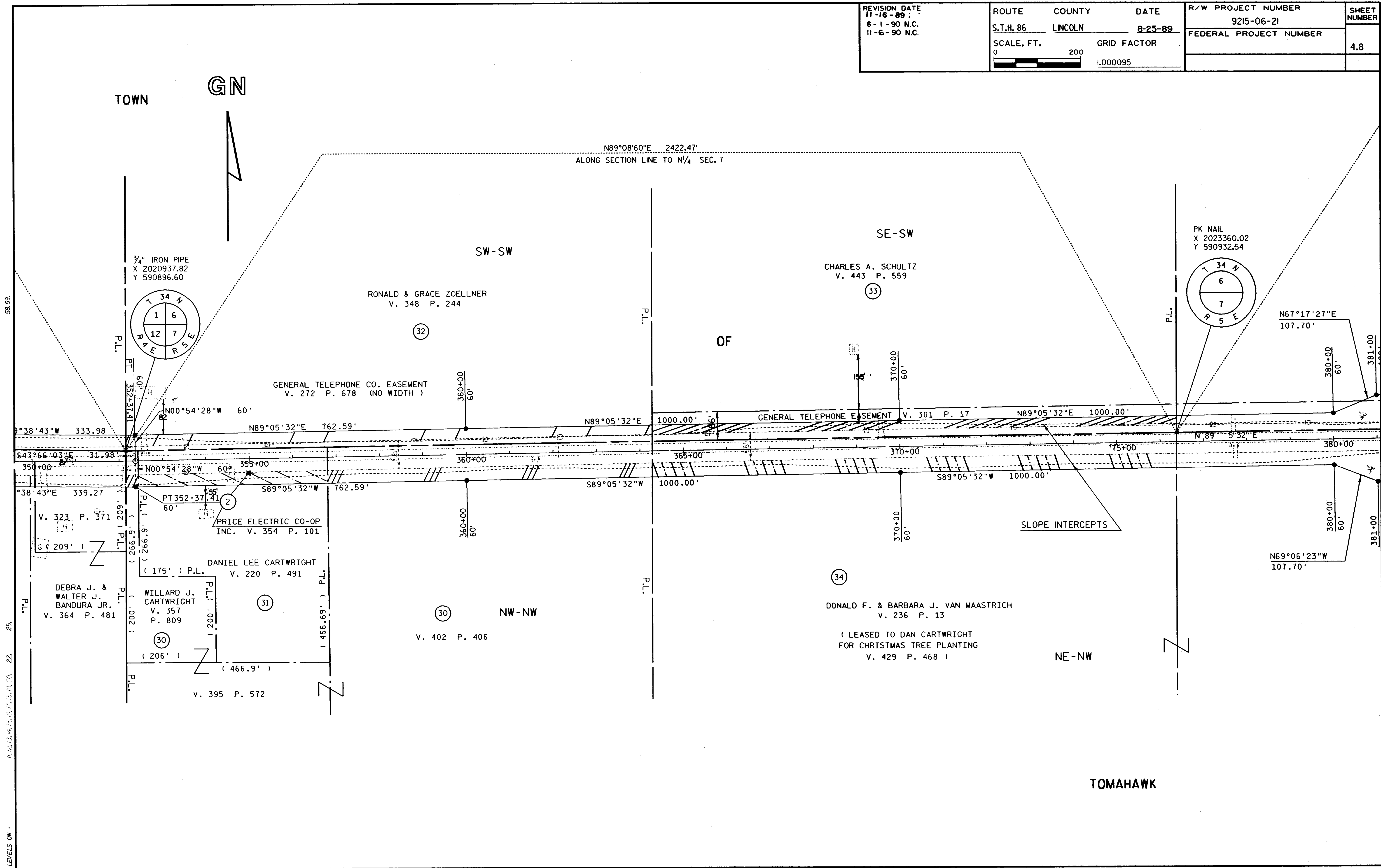
GN

TOWN



59.  
25.  
22.  
LEVELS ON

REVISION DATE 11-16-89; 6-1-90 N.C. 11-6-90 N.C.	ROUTE S.T.H. 86	COUNTY LINCOLN	DATE 8-25-89	R/W PROJECT NUMBER 9215-06-21	SHEET NUMBER 4.8
	SCALE, FT. 0 200		GRID FACTOR 1.000095	FEDERAL PROJECT NUMBER	



LEVELS ON - 22, 25, 58.59, 11, 12, 13, 14, 15, 16, 17, 18, 19, 20, 21, 22, 23, 24, 25, 26, 27, 28, 29, 30, 31, 32, 33, 34, 35, 36, 37, 38, 39, 40, 41, 42, 43, 44, 45, 46, 47, 48, 49, 50, 51, 52, 53, 54, 55, 56, 57, 58, 59, 60, 61, 62, 63, 64, 65, 66, 67, 68, 69, 70, 71, 72, 73, 74, 75, 76, 77, 78, 79, 80, 81, 82, 83, 84, 85, 86, 87, 88, 89, 90, 91, 92, 93, 94, 95, 96, 97, 98, 99, 100

REVISION DATE 11-16-89 6-1-90NC. 11-6-90NC.	ROUTE S.T.H. 86	COUNTY LINCOLN	DATE 8-25-89	R/W PROJECT NUMBER 9215-06-21	SHEET NUMBER 4.9
	SCALE, FT. 0 200		GRID FACTOR 1.000095	FEDERAL PROJECT NUMBER	

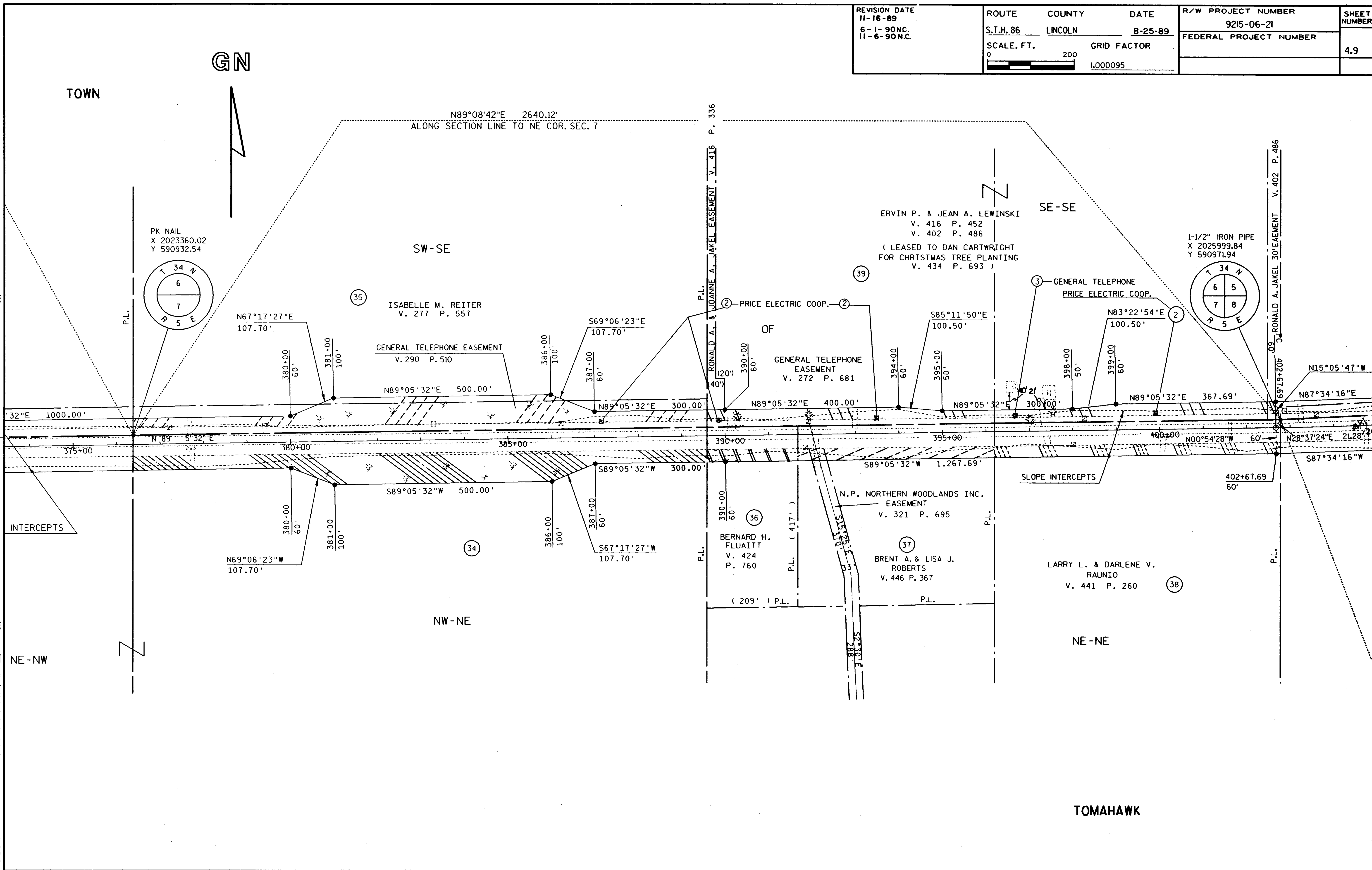
PLOT SCALE:

PLOT NAME:

REV. DATE: 08-15-89

ORIGINATOR:

LEVELS ON: 22, 25, 58



FILE NAME: HDGN:\47,136\9215RW07.DGN

WISDOT/CADD SHEET 75

H277

REVISION DATE 11-16-89 6-1-90 N.C. 11-6-90 N.C.	ROUTE S.T.H. 86	COUNTY LINCOLN	DATE 8-25-89	R/W PROJECT NUMBER 9215-06-21	SHEET NUMBER 410
	SCALE, FT. 0 200		GRID FACTOR 1.000095	FEDERAL PROJECT NUMBER	

GN

TOWN

SE-SW

SW-SW

OF

MARY & FRED FAHRBACH  
V. 370 P. 462

WILLIAM KREFT  
V. 148 P. 154

GENERAL TELEPHONE CO. EASEMENT  
V. 272 P. 672

PRICE ELECTRIC COOP.  
40' EASEMENT WITHIN THE SE-SW  
V. 391 P. 3

GENERAL TELEPHONE CO.  
15' EASEMENT V. 301 P. 19

JAMES & JEANETTE ROSKA  
V. 394 P. 33

SYLVIA G. SCHUFLETOWSKI  
V. 374 P. 291

CURVE 9  
P.I. 427+65.93  
X 2028483.23  
Y 590103.56  
Δ 3°59'03" RT.  
D. 0°45'00"  
T. 265.72'  
L. 531.23'  
R. 7639.44'

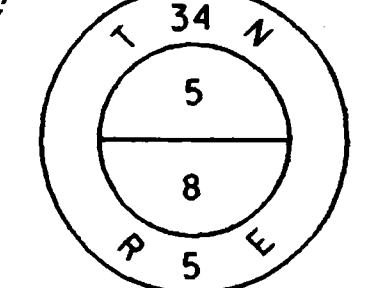
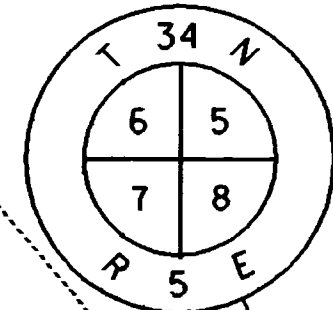
P.O.C. 429+11 S.T.H. 86 =  
10+00 HOFFMAN RD.  
X 2028218.05  
Y 591086.64

BERNTSEN MONUMENT  
X 2028632.90  
Y 591100.63

1-1/2" IRON PIPE  
X 2025999.84  
Y 590971.94

CURVE 8  
P.I. 404+50.53  
X 2026172.47  
Y 590956.15  
Δ 2°44'32" LT.  
D. 0°45'00"  
T. 182.84'  
L. 365.62'  
R. 7639.44'

RONALD A. JAKEL 30' EASEMENT V. 402 P. 486



PLOT SCALE: 1" = 200.00'  
PLOT NAME: 11-16-89  
REV. DATE: 08-15-89  
ORIGINATOR: HDGN:CO47.13619215RW08.DGN

H279



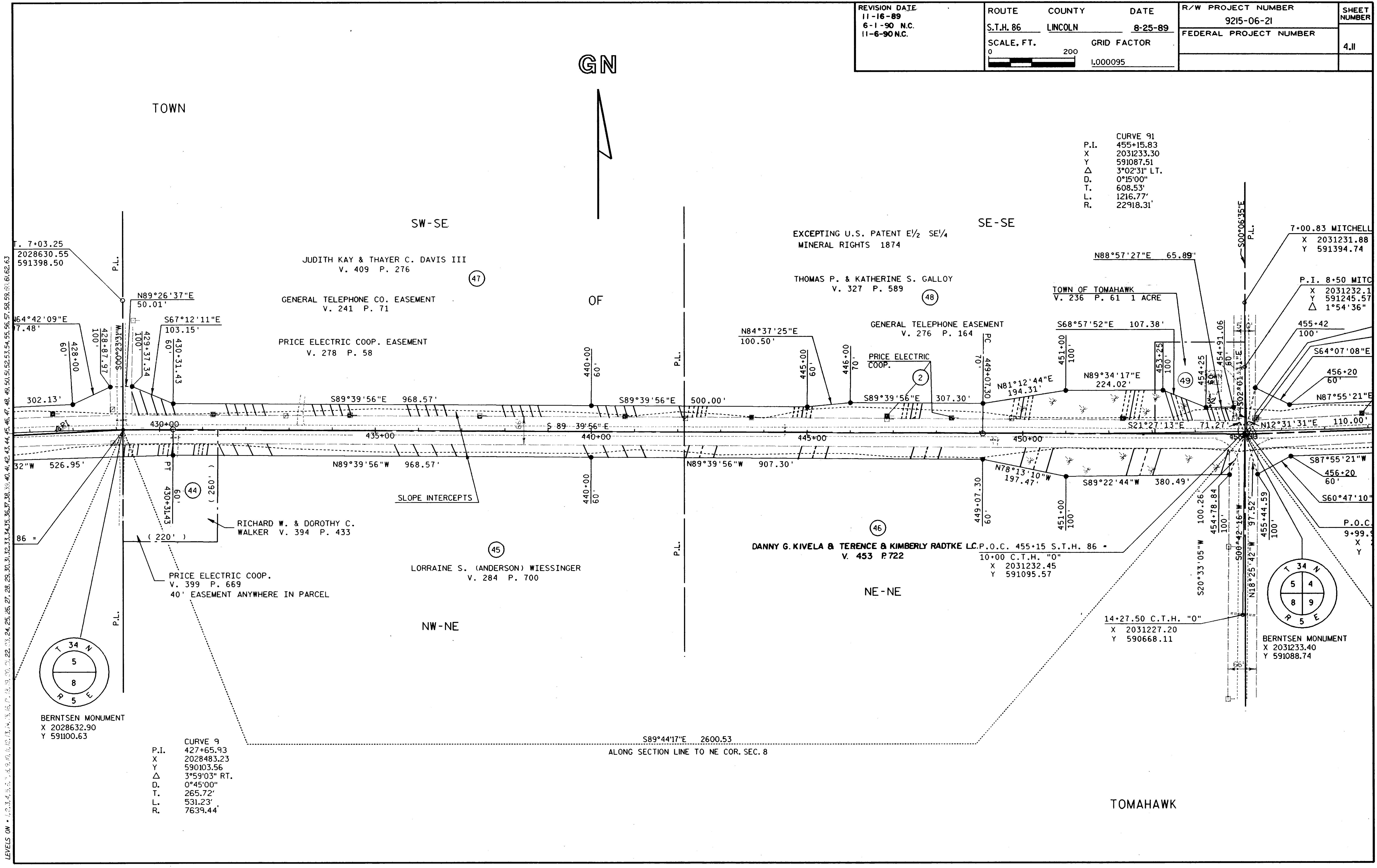
REVISION DATE 11-16-89 6-1-90 N.C. 11-6-90 N.C.	ROUTE S.T.H. 86	COUNTY LINCOLN	DATE 8-25-89	R/W PROJECT NUMBER 9215-06-21	SHEET NUMBER 4.11
	SCALE, FT. 0 200		GRID FACTOR 1.000095	FEDERAL PROJECT NUMBER	

GN

TOWN

CURVE 91  
P.I. 455+15.83  
X 2031233.30  
Y 591087.51  
Δ 3°02'31" LT.  
D. 0°15'00"  
T. 608.53'  
L. 1216.77'  
R. 22918.31'

PLOT SCALE:  
PLOT NAME:  
REV. DATE: 08-15-89  
ORIGINATOR:



CURVE 9  
P.I. 427+65.93  
X 2028483.23  
Y 590103.56  
Δ 3°59'03" RT.  
D. 0°45'00"  
T. 265.72'  
L. 531.23'  
R. 7639.44'

FILE NAME: HDGN:CO47,136J9215RW09.DGN

WISDOT/CADD SHEET 75

#279

REVISION DATE 11-16-89 6-1-90 N.C. 11-6-90 N.C.	ROUTE S.T.H. 86	COUNTY LINCOLN	DATE 8-25-89	R/W PROJECT NUMBER 9215-06-21	SHEET NUMBER 412
	SCALE, FT. 0 200		GRID FACTOR 1.000095	FEDERAL PROJECT NUMBER	

GN



CURVE 91  
P.I. 455+15.83  
X 2031233.30  
Y 591087.51  
Δ 3°02'31" LT.  
D. 0°15'00"  
T. 608.53'  
L. 1216.77'  
R. 22918.31'

TOWN

SE-SW

SW-SW

OF

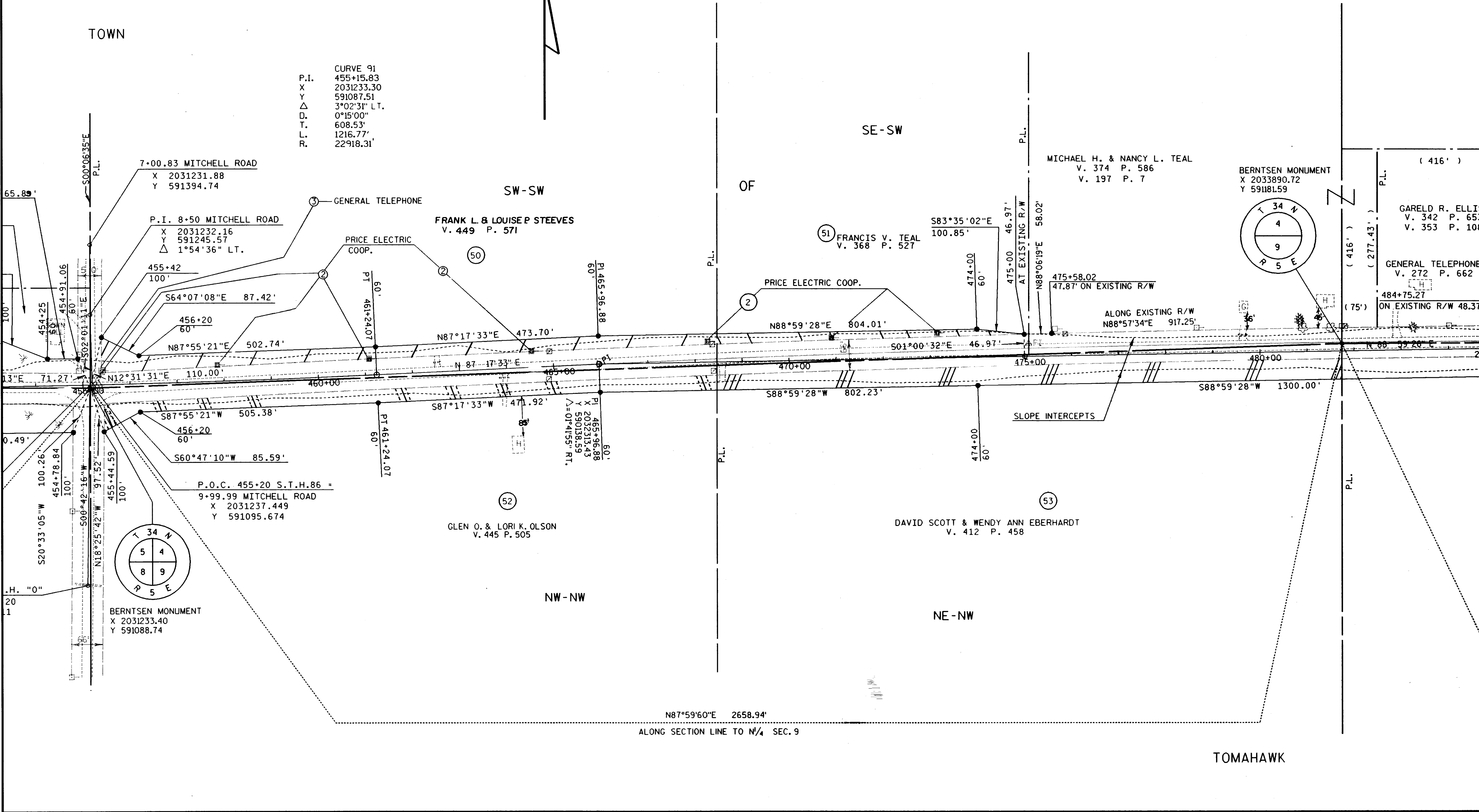
MICHAEL H. & NANCY L. TEAL  
V. 374 P. 586  
V. 197 P. 7

BERNTSEN MONUMENT  
X 2033890.72  
Y 591181.59

GARELD R. ELLIS  
V. 342 P. 653  
V. 353 P. 108

GENERAL TELEPHONE  
V. 272 P. 662

484+75.27  
ON EXISTING R/W 48.37'



PLOT SCALE:

PLOT NAME:

REV. DATE: 08-15-89

ORIGINATOR:

FILE NAME: HDGN:\C047,13619215RW10.DGN

WISDOT/CADD SHEET 75

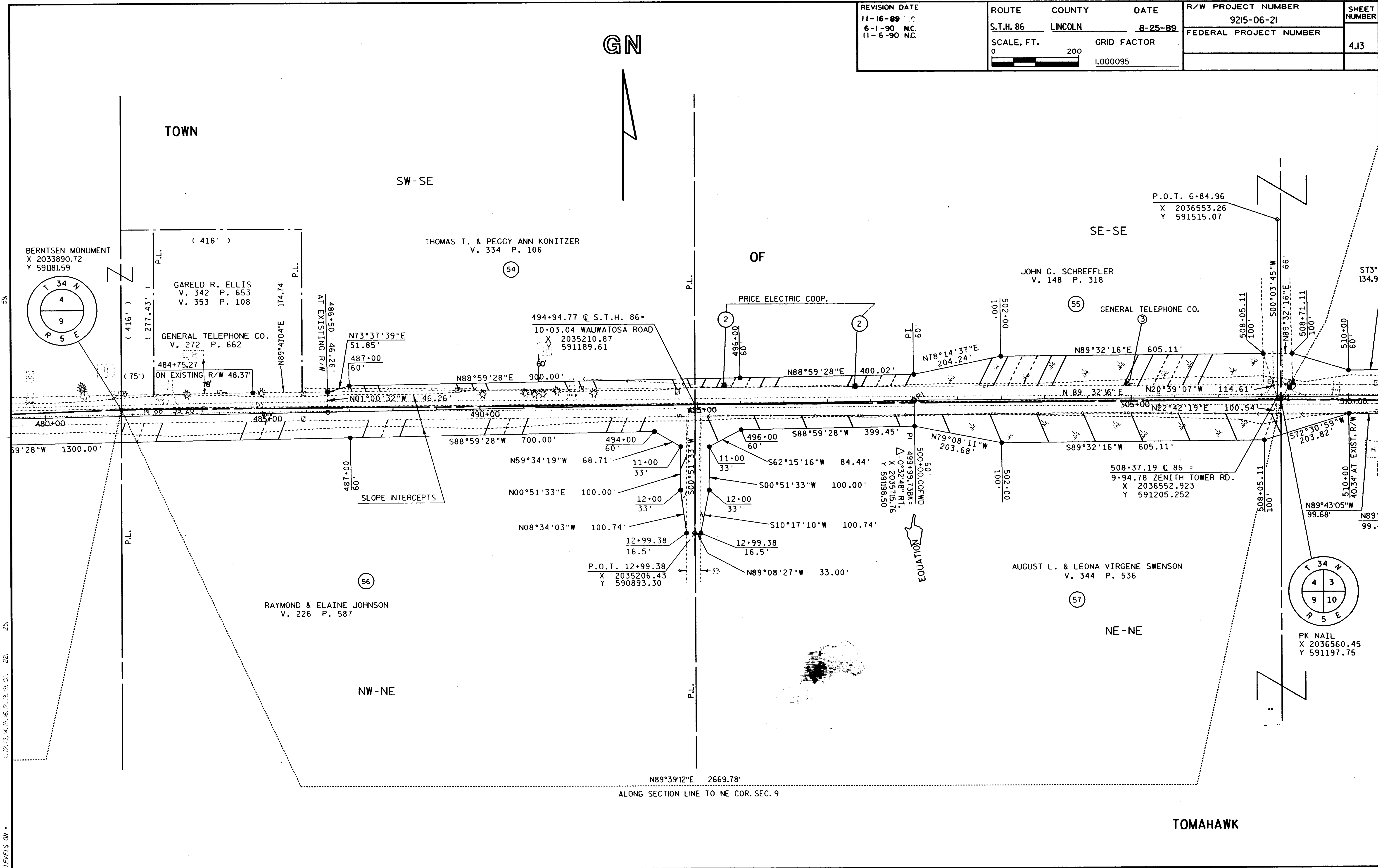
H280

REVISION DATE  
 11-16-89  
 6-1-90 N.C.  
 11-6-90 N.C.

ROUTE COUNTY DATE  
 S.T.H. 86 LINCOLN 8-25-89  
 SCALE, FT. GRID FACTOR  
 0 200  
 1.000095

R/W PROJECT NUMBER SHEET NUMBER  
 9215-06-21 4.13  
 FEDERAL PROJECT NUMBER

GN



58.

25.

22.

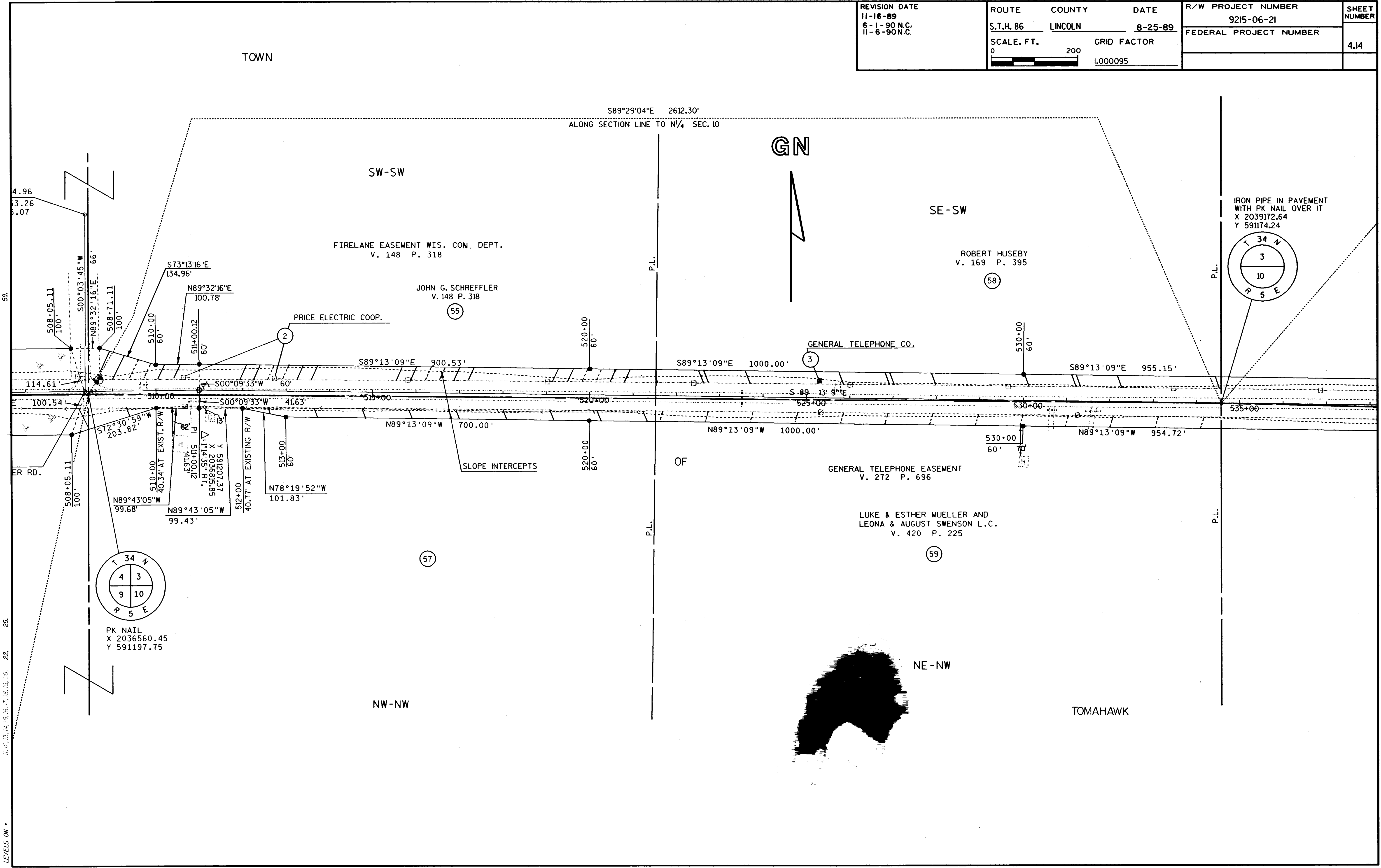
LEVELS ON

REVISION DATE  
11-16-89  
6-1-90 N.C.  
11-6-90 N.C.

ROUTE COUNTY DATE  
S.T.H. 86 LINCOLN 8-25-89  
SCALE, FT. GRID FACTOR  
0 200 1,000,095

R/W PROJECT NUMBER 9215-06-21	SHEET NUMBER 4,14
FEDERAL PROJECT NUMBER	

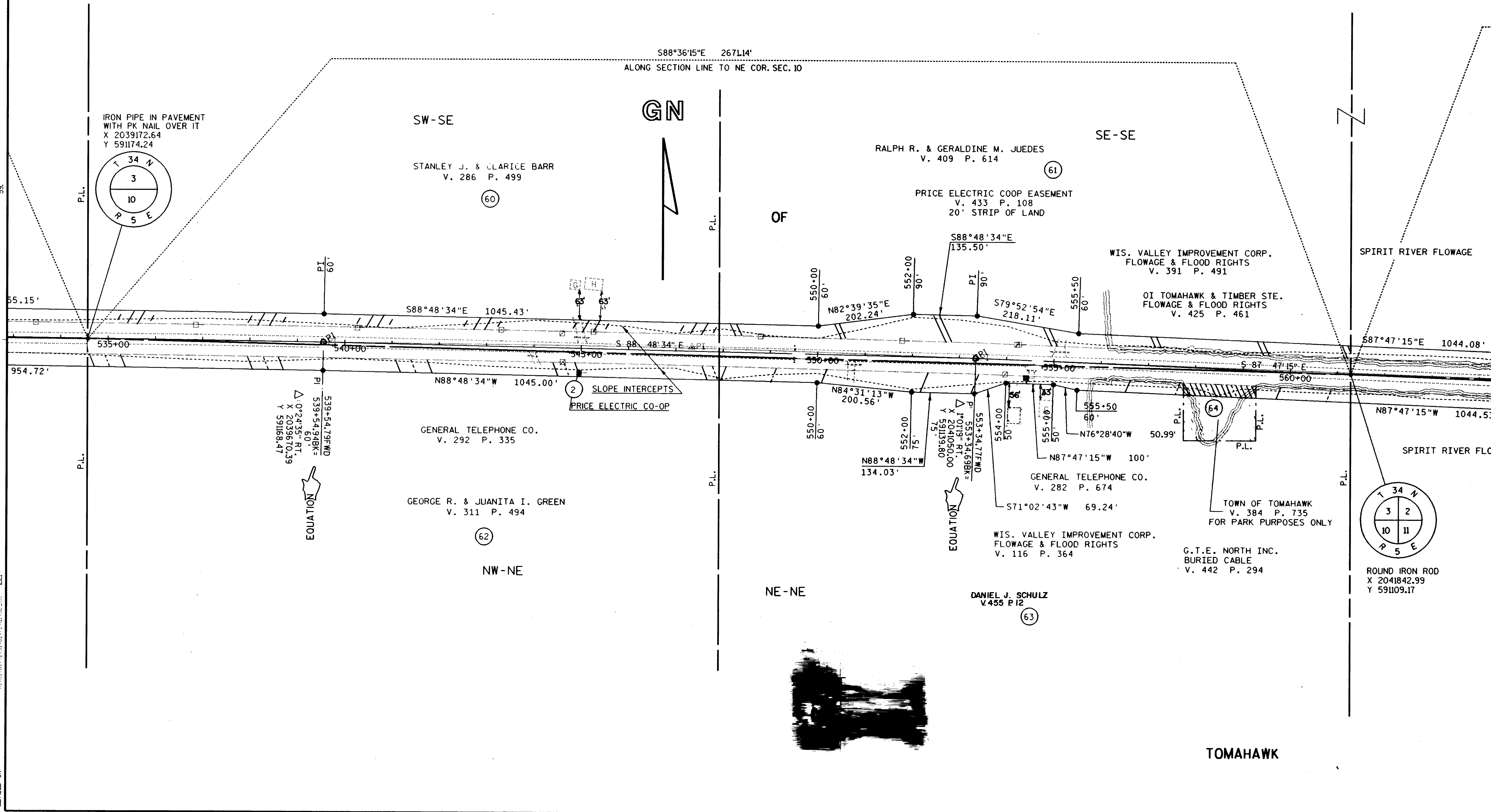
TOWN



59.  
25.  
22.  
LEVELS ON \*

REVISION DATE 11-16-89 6-1-90 11-6-90	ROUTE	COUNTY	DATE	R/W PROJECT NUMBER	SHEET NUMBER 4.15
	S.T.H. 86	LINCOLN	8-25-89	9215-06-21	
	SCALE, FT.	GRID FACTOR		FEDERAL PROJECT NUMBER	
	0 200	1.000095			

TOWN



59.

22.

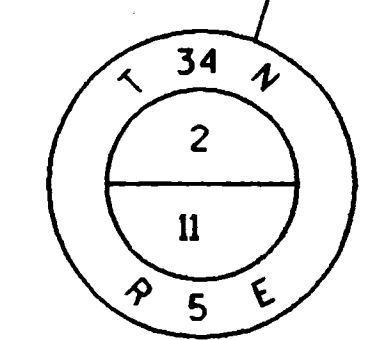
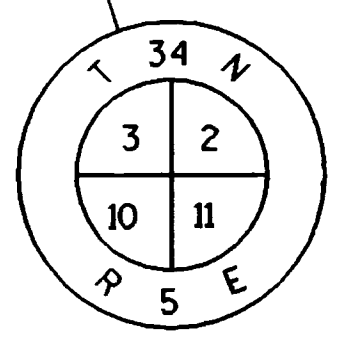
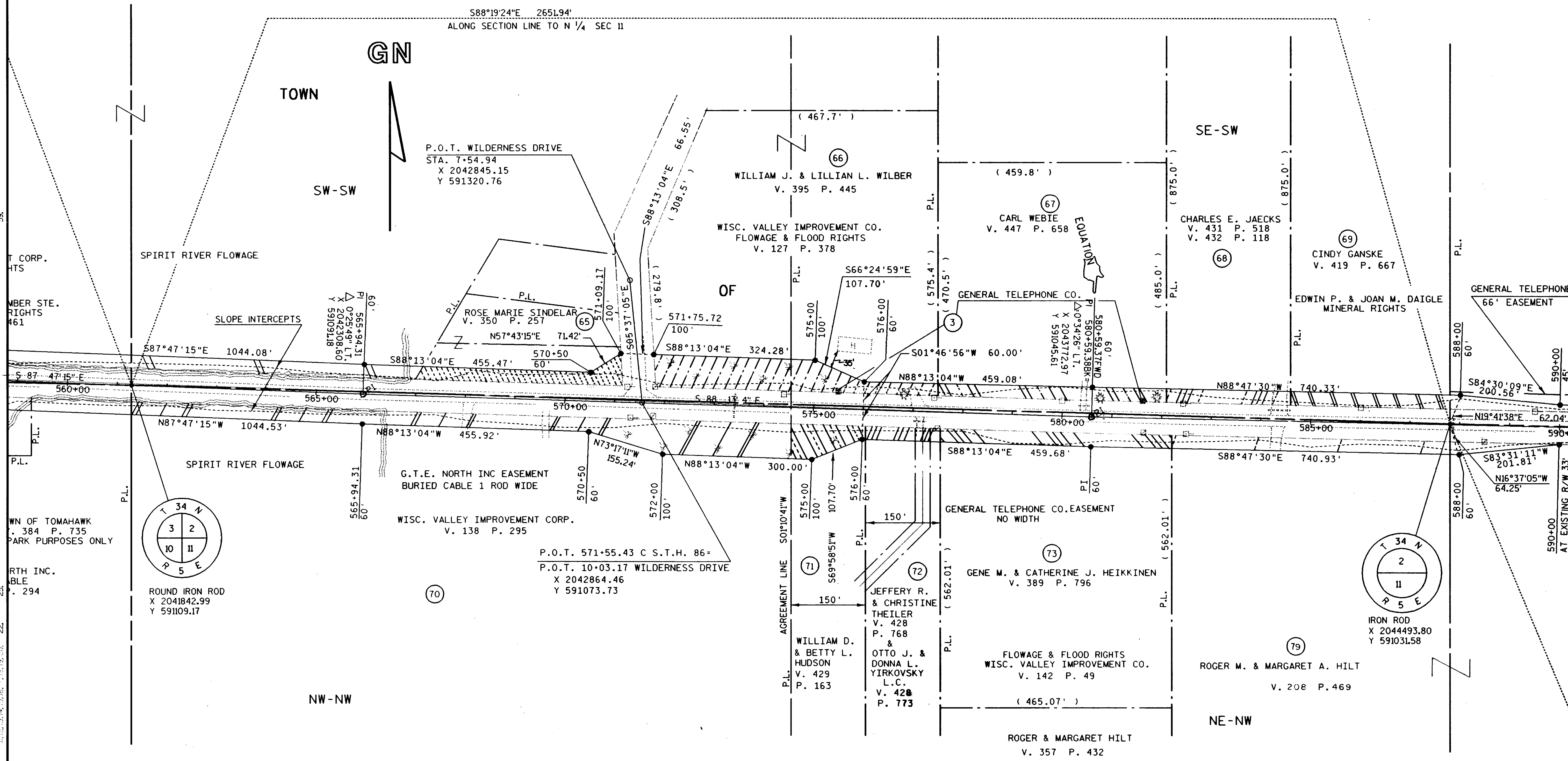
LEVELS ON



REVISION DATE  
 11-16-89  
 6-1-90 N.C.  
 11-6-90 N.C.

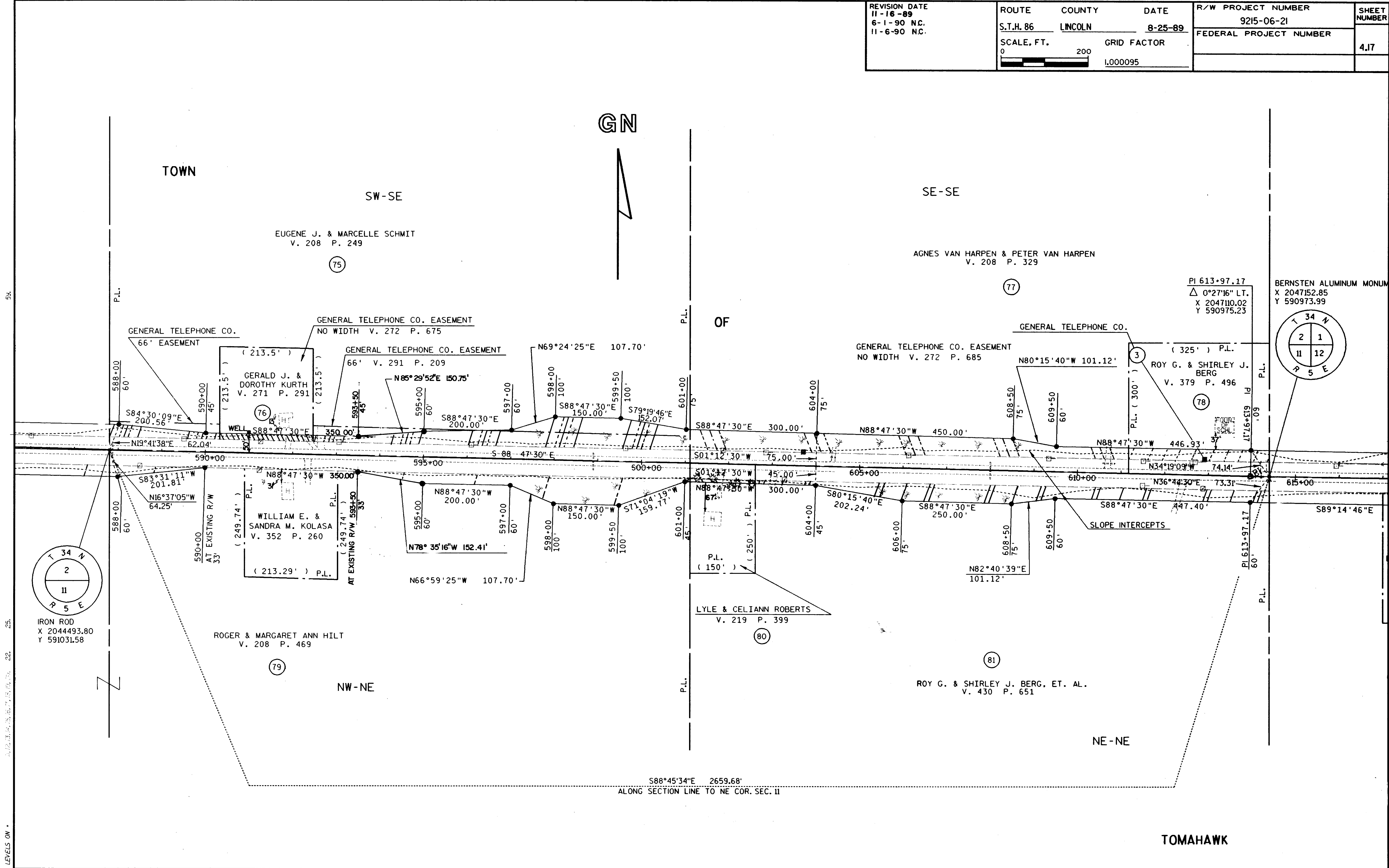
ROUTE COUNTY DATE  
 S.T.H. 86 LINCOLN 8-25-89  
 SCALE, FT. GRID FACTOR  
 0 200 1.000095

R/W PROJECT NUMBER	SHEET NUMBER
9215-06-21	4.16
FEDERAL PROJECT NUMBER	



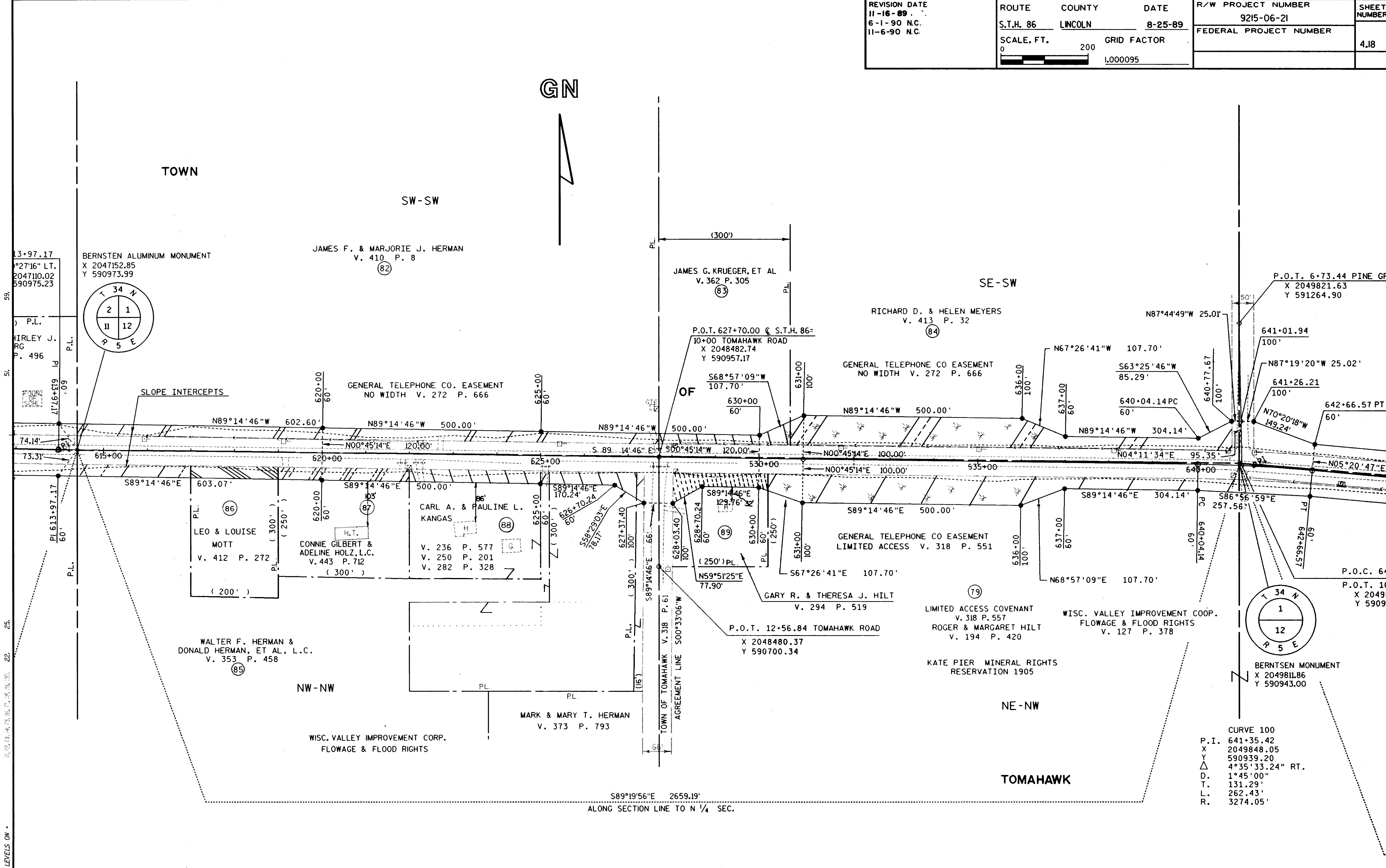
LEVELS ON

REVISION DATE 11-16-89 6-1-90 N.C. 11-6-90 N.C.	ROUTE S.T.H. 86	COUNTY LINCOLN	DATE 8-25-89	R/W PROJECT NUMBER 9215-06-21	SHEET NUMBER 4.17
	SCALE, FT. 0 200	GRID FACTOR 1.000095		FEDERAL PROJECT NUMBER	



59. 25. 22. LEVELS ON \*

REVISION DATE 11-16-89 6-1-90 N.C. 11-6-90 N.C.	ROUTE S.T.H. 86	COUNTY LINCOLN	DATE 8-25-89	R/W PROJECT NUMBER 9215-06-21	SHEET NUMBER 4.18
	SCALE, FT. 0		GRID FACTOR 1.000095	FEDERAL PROJECT NUMBER	



GN

TOWN

SW-SW

SE-SW

NW-NW

NE-NW

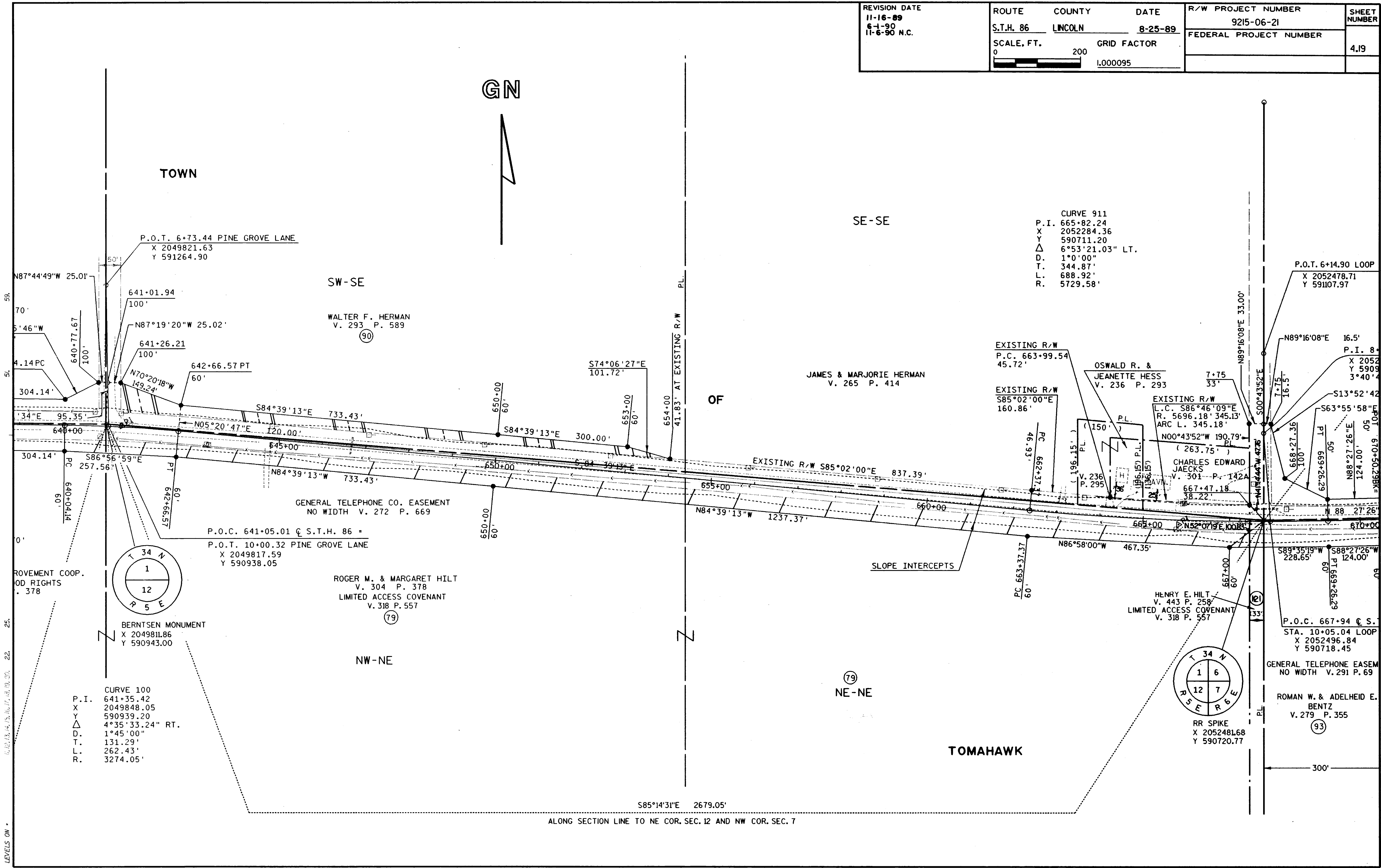
TOMAHAWK

S89°19'56"E 2659.19'  
ALONG SECTION LINE TO N 1/4 SEC.

CURVE 100  
P.I. 641+35.42  
X 2049848.05  
Y 590939.20  
Δ 4°35'33.24" RT.  
D. 1°45'00"  
T. 131.29'  
L. 262.43'  
R. 3274.05'

LEVELS ON

REVISION DATE 11-16-89 6-1-90 11-6-90 N.C.	ROUTE	COUNTY	DATE	R/W PROJECT NUMBER	SHEET NUMBER 4.19
	S.T.H. 86	LINCOLN	8-25-89	9215-06-21	
	SCALE, FT.	GRID FACTOR		FEDERAL PROJECT NUMBER	
	0 200	1.000095			



CURVE 911  
P.I. 665+82.24  
X 2052284.36  
Y 590711.20  
Δ 6°53'21.03" LT.  
D. 1°0'00"  
T. 344.87'  
L. 688.92'  
R. 5729.58'

EXISTING R/W  
P.C. 663+99.54  
45.72'  
EXISTING R/W  
S85°02'00"E  
160.86'

OSWALD R. &  
JEANETTE HESS  
V. 236 P. 293

EXISTING R/W  
L.C. S86°46'09"E  
R. 5696.18' 345.13'  
ARC L. 345.18'

CHARLES EDWARD  
JAECKS  
V. 301 P. 142A  
667+47.18  
38.22'

HENRY E. HILT  
V. 443 P. 258  
LIMITED ACCESS COVENANT  
V. 318 P. 557

P.O.C. 667+94 C.S.  
STA. 10+05.04 LOOP  
X 2052496.84  
Y 590718.45

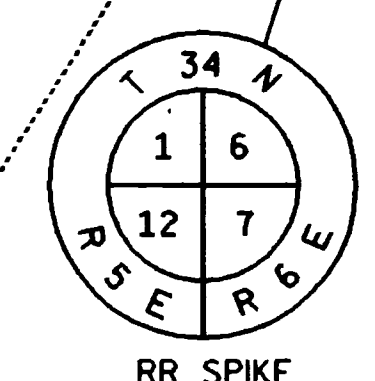
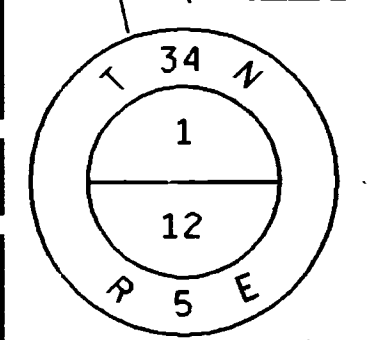
GENERAL TELEPHONE EASEMENT  
NO WIDTH V. 291 P. 69

ROMAN W. & ADELHEID E.  
BENTZ  
V. 279 P. 355

CURVE 100  
P.I. 641+35.42  
X 2049848.05  
Y 590939.20  
Δ 4°35'33.24" RT.  
D. 1°45'00"  
T. 131.29'  
L. 262.43'  
R. 3274.05'

P.O.C. 641+05.01 C.S.T.H. 86 =  
P.O.T. 10+00.32 PINE GROVE LANE  
X 2049817.59  
Y 590938.05

ROGER M. & MARGARET HILT  
V. 304 P. 378  
LIMITED ACCESS COVENANT  
V. 318 P. 557



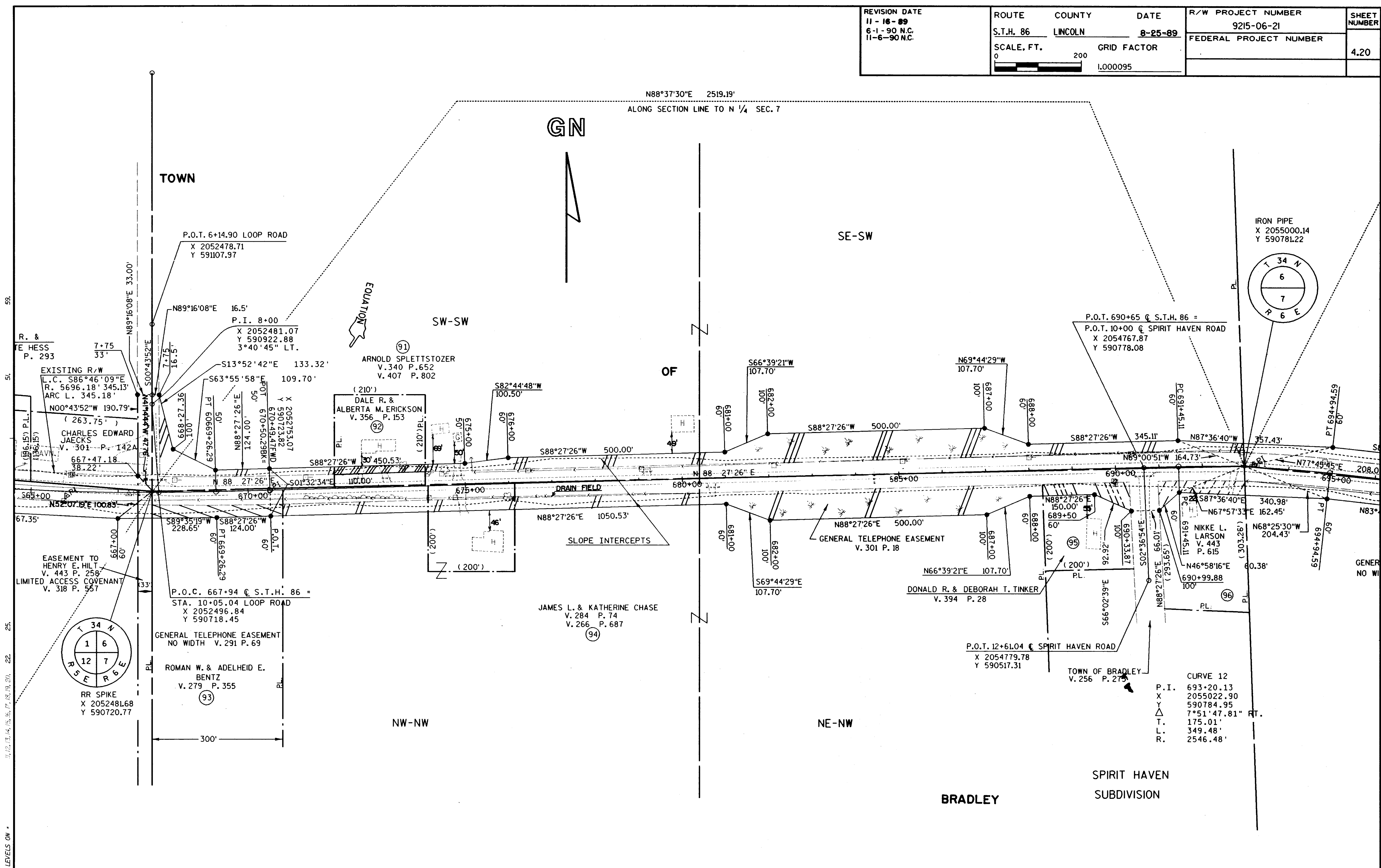
RR SPIKE  
X 205248L68  
Y 590720.77

S85°14'31"E 2679.05'  
ALONG SECTION LINE TO NE COR. SEC. 12 AND NW COR. SEC. 7

LEVELS ON



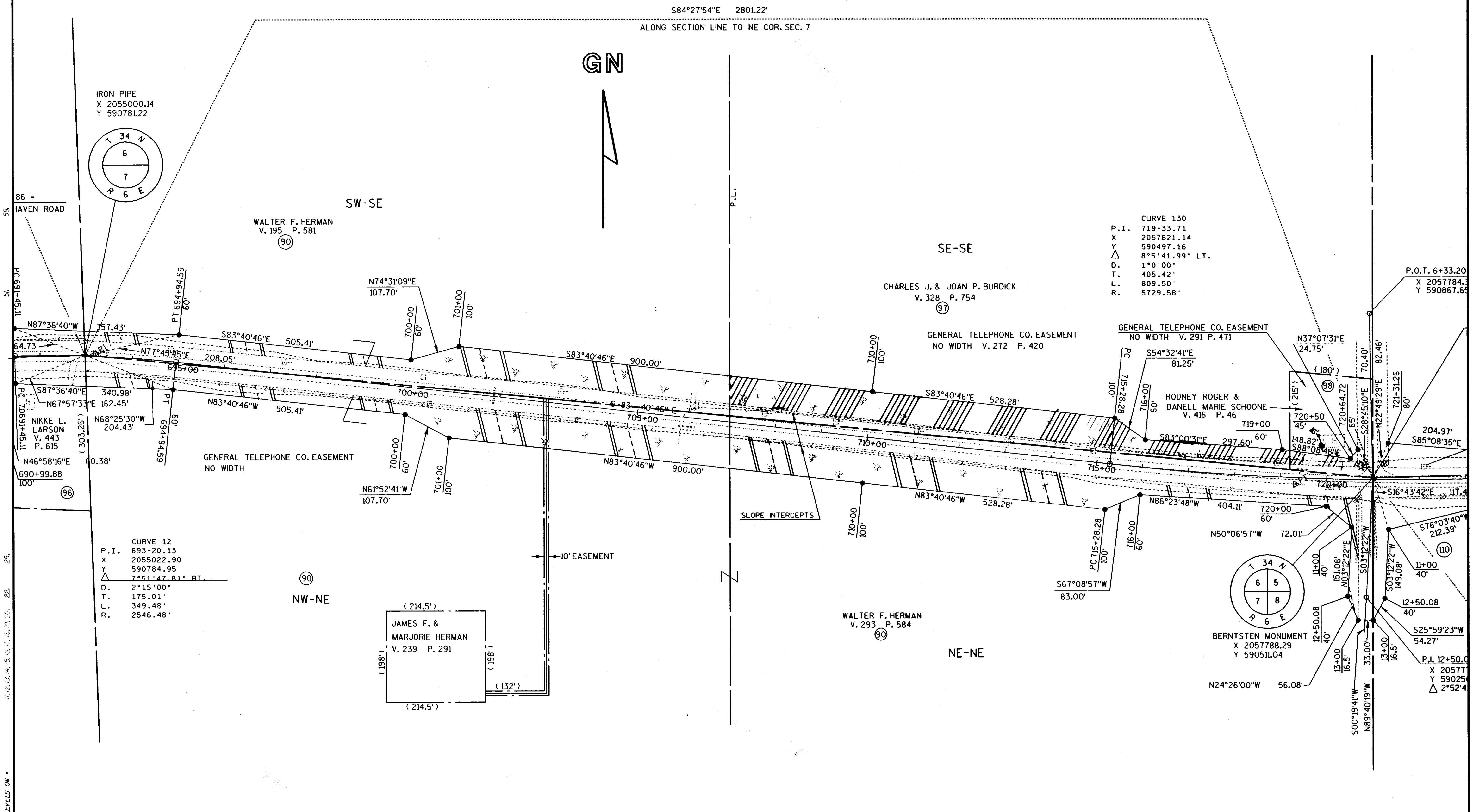
REVISION DATE 11-16-89 6-1-90 N.C. 11-6-90 N.C.	ROUTE	COUNTY	DATE	R/W PROJECT NUMBER	SHEET NUMBER
	S.T.H. 86	LINCOLN	8-25-89	9215-06-21	
	SCALE, FT.	GRID FACTOR		FEDERAL PROJECT NUMBER	4.20
	0 200	1.000095			



59.  
 51.  
 25.  
 22.  
 LEVELS ON -



REVISION DATE 11-16-89 6-1-90 N.C. 11-6-90 N.C.	ROUTE	COUNTY	DATE	R/W PROJECT NUMBER	SHEET NUMBER
	S.T.H. 86	LINCOLN	8-25-89	9215-06-21	
	SCALE, FT.	GRID FACTOR		FEDERAL PROJECT NUMBER	4.21
		1.000095			



CURVE 130  
 P.I. 719+33.71  
 X 2057621.14  
 Y 590497.16  
 Δ 8°5'41.99" LT.  
 D. 1°0'00"  
 T. 405.42'  
 L. 809.50'  
 R. 5729.58'

CURVE 12  
 P.I. 693+20.13  
 X 2055022.90  
 Y 590784.95  
 Δ 7°51'47.81" RT  
 D. 2°15'00"  
 T. 175.01'  
 L. 349.48'  
 R. 2546.48'

LEVELS ON 25, 22, 59, 51, 50

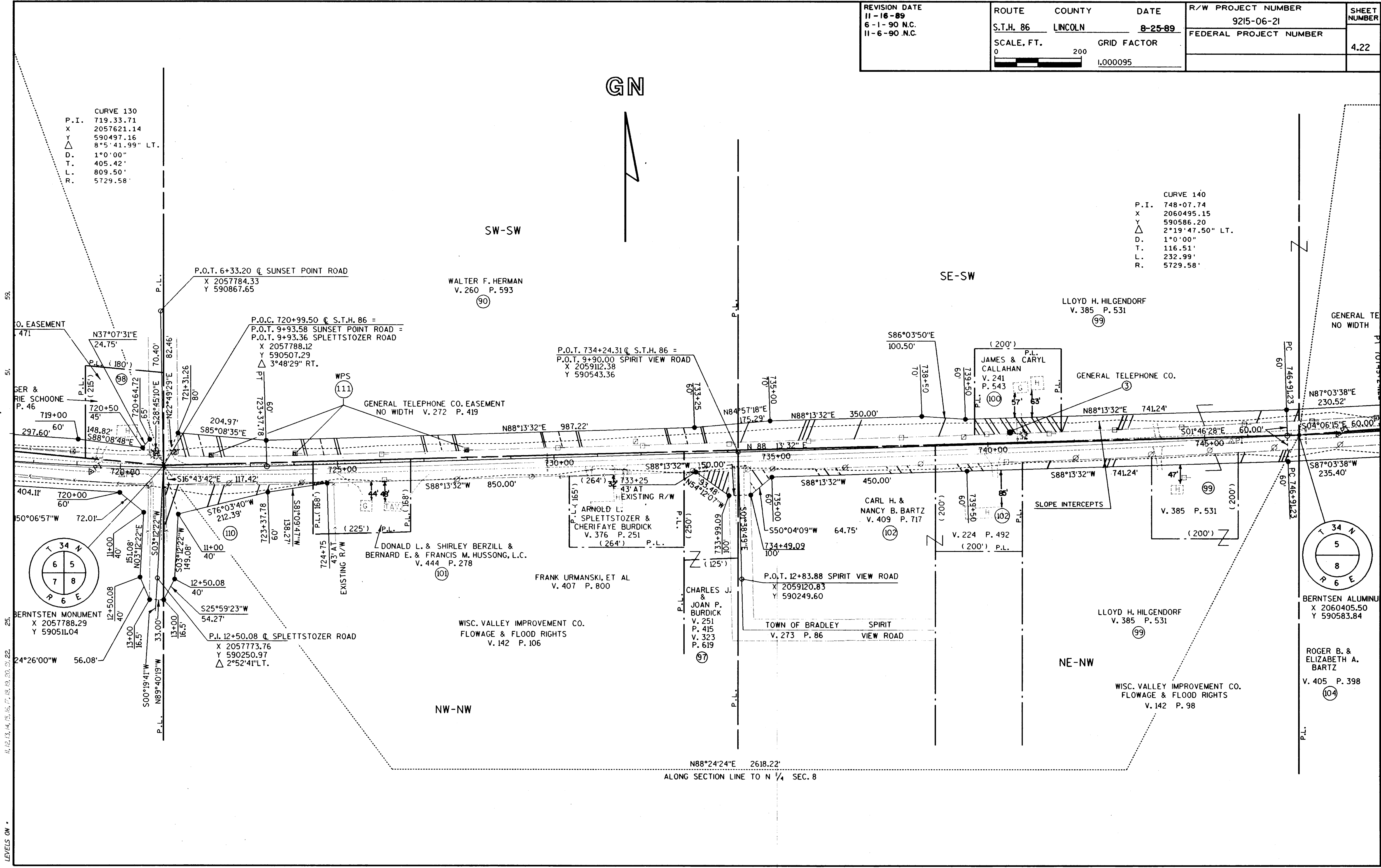
REVISION DATE 11-16-89 6-1-90 N.C. 11-6-90 N.C.	ROUTE S.T.H. 86	COUNTY LINCOLN	DATE 8-25-89	R/W PROJECT NUMBER 9215-06-21	SHEET NUMBER 4.22
	SCALE, FT. 0 200	GRID FACTOR 1.000095		FEDERAL PROJECT NUMBER	

GN



CURVE 130  
P.I. 719.33.71  
X 2057621.14  
Y 590497.16  
△ 8°5'41.99" LT.  
D. 1°0'00"  
T. 405.42'  
L. 809.50'  
R. 5729.58'

CURVE 140  
P.I. 748.07.74  
X 2060495.15  
Y 590586.20  
△ 2°19'47.50" LT.  
D. 1°0'00"  
T. 116.51'  
L. 232.99'  
R. 5729.58'



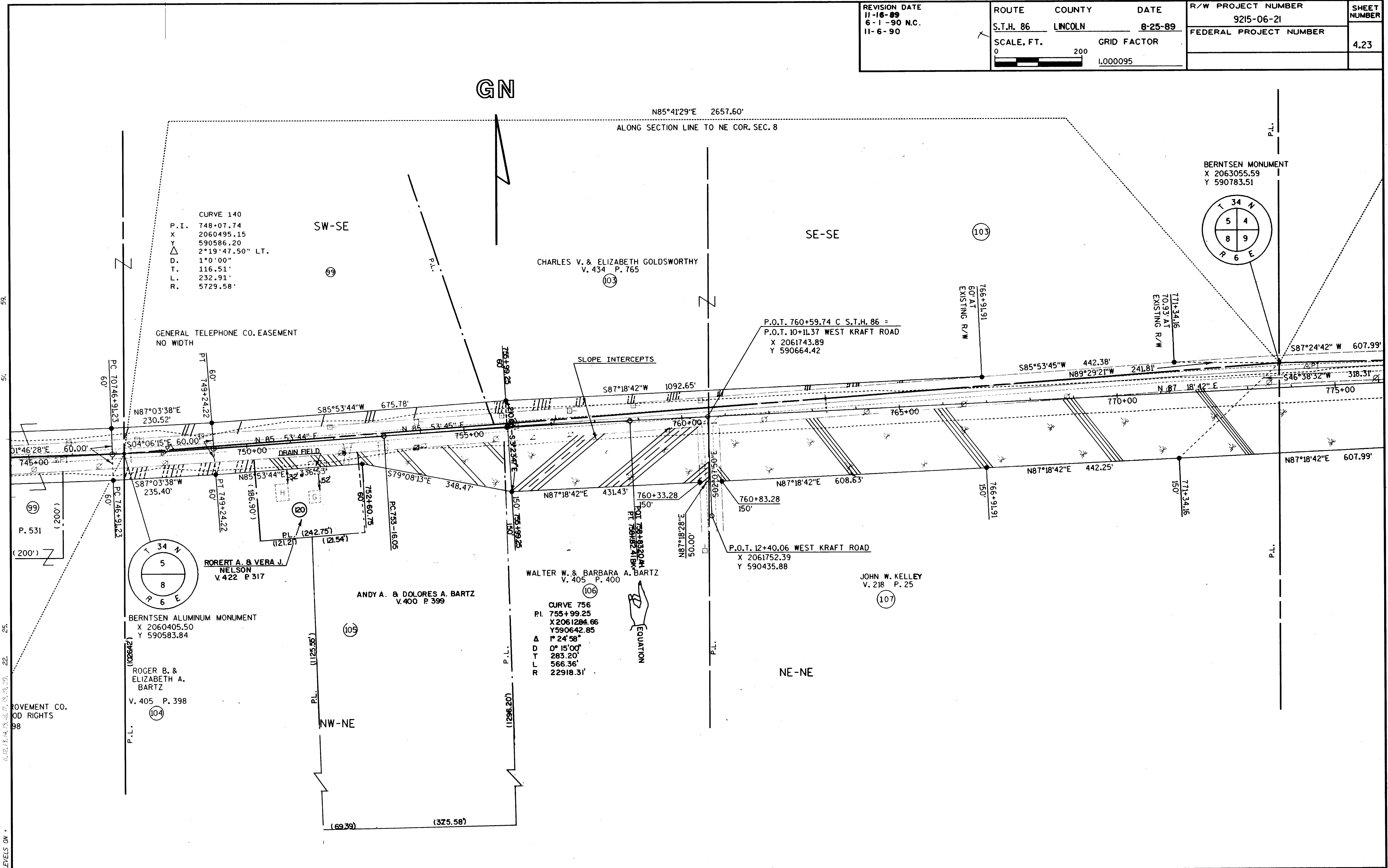
59.  
51.  
25.  
LEVELS ON \*

N88°24'24"E 2618.22'  
ALONG SECTION LINE TO N 1/4 SEC. 8

REVISION DATE  
 11-16-89  
 6-1-90 N.C.  
 11-6-90

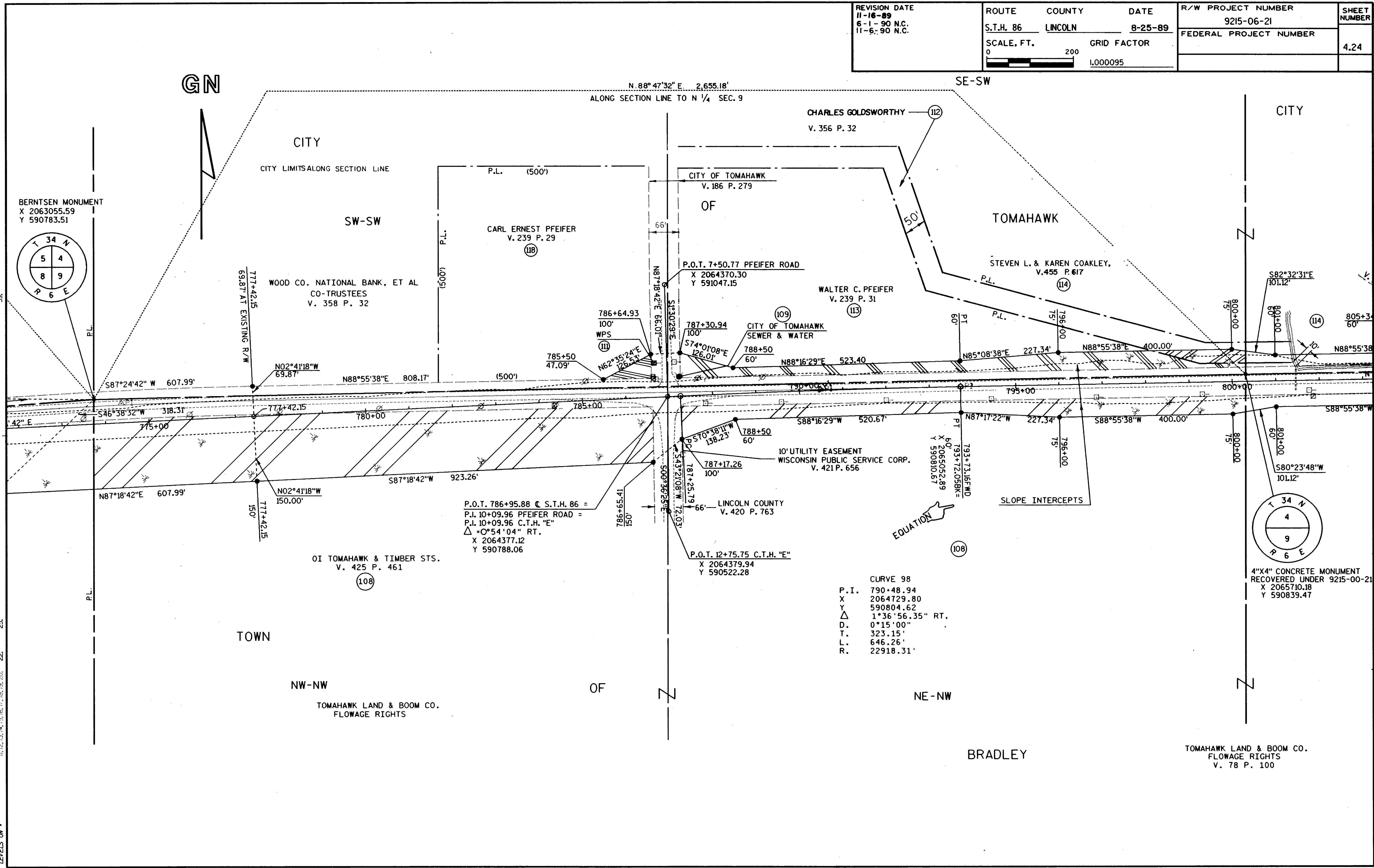
ROUTE COUNTY DATE  
 S.T.H. 86 LINCOLN 8-25-89  
 SCALE, FT. GRID FACTOR  
 0 200 1.000095

R/W PROJECT NUMBER	9215-06-21	SHEET NUMBER
FEDERAL PROJECT NUMBER		
		4.23



59.  
 57.  
 25.  
 22.  
 LEVELS ON

REVISION DATE 11-16-89 6-1-90 N.C. 11-6-90 N.C.	ROUTE	COUNTY	DATE	R/W PROJECT NUMBER	SHEET NUMBER 4.24
	S.T.H. 86	LINCOLN	8-25-89	9215-06-21	
	SCALE, FT.	GRID FACTOR		FEDERAL PROJECT NUMBER	
	0 200	1.000095			





REVISION DATE  
 11-16-89  
 6-1-90 N.E.  
 11-6-90 N.E.

ROUTE COUNTY DATE  
 S.T.H. 86 LINCOLN 8-25-89  
 SCALE, FT. GRID FACTOR  
 0 200 1.000095

R/W PROJECT NUMBER	9215-06-21	SHEET NUMBER
FEDERAL PROJECT NUMBER		4.25

