

R/W PROJECT NUMBER 1176-01-24	SHEET NUMBER 4.0	TOTAL SHEETS 28
FEDERAL PROJECT NUMBER		
PLAT OF RIGHT OF WAY REQUIRED FOR MERRILL - C.T.H. "S" MERRILL - IRMA		
U.S.H. 51		LINCOLN COUNTY

CONVENTIONAL SIGNS AND ABBREVIATIONS

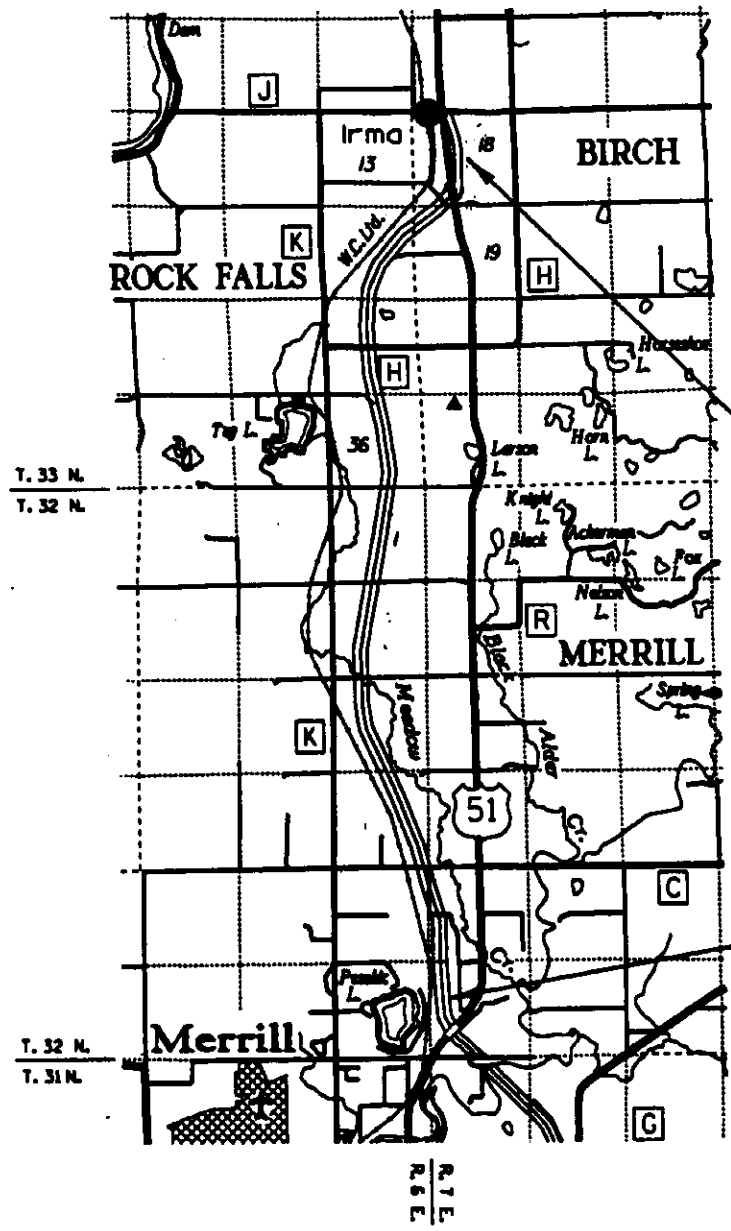
TOWNSHIP AND RANGE LINES	----	AC.	ACRES
SECTION LINE	----	AVE.	AVENUE
QUARTER LINE	----	B.	BARN
SIXTEENTH LINE	----	C.	CABIN
NEW CENTERLINE	—●—	C.T.H.	COUNTY TRUNK HIGHWAY
NEW R/W LINE	—	D.	DEGREE OF CURVE
EXISTING R/W LINE	—	F.C.L.	FOREST CROP LAND
PROPERTY LINE, P.L.	----	G.	GARAGE
CORPORATE LIMITS	////	GN	GRID NORTH
SLOPE INTERCEPTS	~	H.	HOUSE
P.L.E. PERMANENT LIMITED EASEMENT	////	LP.	IRON PIPE
T.L.E. TEMPORARY LIMITED EASEMENT	////	L.	LENGTH OF CURVE
CATTLE PASS	—	M.F.L.	MANAGED FOREST LAND
WELL	○	M.H.	MOBILE HOME
STONE MONUMENT	■	ML	MILE
IRON PIPE	—●—	N.E.	NORTHEAST
R/W MONUMENT	●	N.W.	NORTHWEST
R/W POINT	●	P.	PAGE
		P.C.	POINT OF CURVATURE
		P.I.	POINT OF INTERSECTION
		P.T.	POINT OF TANGENCY
		P.O.C.	POINT ON CURVE
		P.O.T.	POINT ON TANGENT
		R.	RADIUS
		S.	SHED
		S.E.	SOUTHEAST
		S.W.	SOUTHWEST
		S.T.H.	STATE TRUNK HIGHWAY
		T.	TANGENT LENGTH OF CURVE
		U.S.F.S.	UNITED STATES FOREST SERVICE
		U.S.A.	UNITED STATES OF AMERICA
		V.	VOLUME
		A.P.	ACCESS POINT
		C.S.M.	CERTIFIED SURVEY MAP

	COMPENSABLE	NON-COMPENSABLE
POWER POLE	⊕	⊙
TELEPHONE POLE	⊕	⊙
SIGN	⊕	⊙
TELEPHONE PEDESTAL	⊕	⊙
UNDERGROUND CABLE	—	—
LIGHT POLE W/ MAST ARM	⊕	⊙

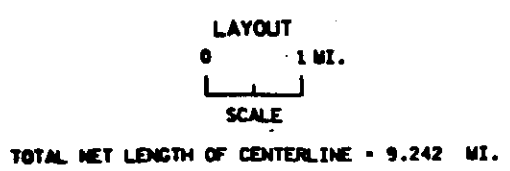
  

NO ACCESS (BY ACQUISITION)	
NO ACCESS (BY STATUTORY AUTHORITY)	○○○○○○○○
NO ACCESS (BY PREVIOUS PROJECT)	◆◆◆◆◆



**END RELOCATION ORDER**  
 2,724.32 FEET NORTH OF AND 1,026.08 FEET WEST OF THE SOUTH QUARTER CORNER OF SECTION 18, T. 33 N., R. 7 E.

**BEGIN RELOCATION ORDER**  
 1,277.66 FEET NORTH OF AND 667.17 FEET EAST OF THE WEST QUARTER CORNER OF SECTION 31, T. 32 N., R. 7 E.



NOTES

COORDINATES AND BEARINGS ON THIS PLAT ARE ORIENTED TO THE WISCONSIN COORDINATE SYSTEM CENTRAL ZONE. ALL PLAT DISTANCES ARE GRID LENGTH AND MAY BE CONVERTED TO GROUND LENGTH BY MULTIPLYING THE DISTANCE BY THE GRID FACTOR PROVIDED ON THE DETAIL SHEETS.

RIGHT OF WAY MONUMENTS ARE TYPE II AND ARE PLACED PRIOR TO OR AT THE TIME OF LAND TITLE TRANSFER.

RIGHT OF WAY BOUNDARIES ARE DEFINED WITH COURSES OF THE PERIMETER OF THE HIGHWAY LANDS REFERENCED TO THE U.S. PUBLIC LAND SURVEY OR OTHER SURVEYS OF PUBLIC RECORD.

REVISION DATE 6-15-93 11-22-93 3-4-94 N.C. 10-17-94 N.C. 1-15-95 N.C. 7-1-99 N.C.	STATE OF WISCONSIN DEPARTMENT OF TRANSPORTATION APPROVED: DATE: 3-25-95 <i>James D. Hennessey</i> DISTRICT DIRECTOR
---	---

# SCHEDULE OF LANDS & INTERESTS REQUIRED

AREAS SHOWN IN THE TOTAL ACRES COLUMN MAY BE APPROXIMATE AND ARE DERIVED FROM TAX ROLLS OR OTHER AVAILABLE SOURCES AND MAY NOT INCLUDE LANDS OF THE OWNER WHICH ARE NOT CONTIGUOUS TO THE AREA TO BE ACQUIRED.

REVISION DATE  
6-15-93  
8-22-93  
3-4-94  
10-17-94 N.C.  
1-15-97  
7-1-99 N.C.

ROUTE COUNTY DATE  
U.S.H. 51 LINCOLN 3-25-93

R/W PROJECT NUMBER  
1176-01-24

FEDERAL PROJECT NUMBER

SHEET NUMBER  
4J

PARCEL NUMBER	SHEET NUMBER	OWNER'S NAME	INTEREST REQUIRED	TOTAL ACRES	R/W NEW	ACRES EXISTING	REQUIRED TOTAL	TOTAL REMAINING ACRES	T.L.E. ACRES	P.L.E. ACRES
1	4.4 & 4.5	JOHN W. & BARBARA G. ERICKSON, SR.	FEE	187.55	128.40	1.48	129.88	57.67	-	-
2	4.6	KENNETH & LAVERNE MALESKE, ET AL	FEE	114.51	10.94	1.06	12.00	102.51	-	-
3	4.6 - 4.7	TERRY NESS	FEE, ACCESS RIGHTS	187.86	13.93	2.71	16.64	171.22	-	-
4	4.6 & 4.7	THEODORE & MONICA LEY	FEE, ACCESS RIGHTS	44.92	1.43	0.95	2.38	42.54	-	-
5	4.7	JOHN C. & SONYA F. YELLSTROM	FEE & T.L.E.	1.09	0.05	0.10	0.15	0.94	0.07	-
6	4.7 - 4.9	LARRY & LAVONNE GUSTAVSON	FEE & ACCESS RIGHTS	232.56	28.56	1.91	30.47	202.09	-	-
7	4.9	RAYMOND M. & KATHERINE P. LAU	FEE	112.22	25.85	0.00	25.85	86.37	-	-
8	4.10 - 4.12	EDWARD C. & MARJORIE M. PRIEBE	FEE & P.L.E.	135.00	12.60	0.57	13.17	121.83	-	10.85
9	4.10	DENNIS & JOANNE BRICKO	FEE	79.00	2.42	0.00	2.42	76.58	-	-
10	4.10	LYLE M. & BARBARA BRICKO	FEE	72.72	10.23	0.00	10.23	62.49	-	-
11	4.11 - 4.13	ROGER E. & SANDRA J. MONTI	FEE, ACCESS RIGHTS & T.L.E.	218.94	39.12	1.50	40.62	178.32	0.09	-
12	4.11 & 4.12	DAVID H. & SUE ANN HYER	FEE	1.00	1.00	0.00	1.00	0.00	-	-
13	4.11 & 4.12	MYRON W. PRIEBE	FEE, ACCESS RIGHTS	5.00	0.38	0.00	0.38	4.62	-	-
14	4.12 & 4.13	REX & SHELLEY RICHARD	FEE & ACCESS RIGHTS	40.00	0.90	0.57	1.47	38.53	-	-
15	4.12	EDWARD & STELLA SCHOERNER	FEE	80.00	0.32	0.34	0.66	79.34	-	-
16	4.12	LOUIS A. & HARRIET J. ELLENBECKER	FEE	80.00	0.32	0.34	0.66	79.34	-	-
17	4.5 & 4.13	LINCOLN COUNTY	FEE	2.94	1.71	0.00	1.71	1.23	-	-
18	4.14 & 4.15	ARNOLD & CAROL J. WYLAND, JR.	FEE	119.50	36.75	0.82	37.57	81.93	-	-
19	4.15	VALERIA R. KASPER	FEE	80.00	2.65	0.00	2.65	77.35	-	-
20	4.15	ROBERT L. RICCI & WILLIAM R. ANDERSON	FEE	80.00	10.22	0.00	10.22	69.78	-	-
21	4.16	ROBERT L. & PATRICIA K. RICCI	FEE	81.56	12.48	0.23	12.71	68.85	-	-
22	4.16	ALLAN J. & DOROTHY J. LOKEMOEN	FEE	143.76	13.32	0.23	13.55	130.21	-	-
23	4.17	THOMAS L. & JOYCE A. STRICK	FEE	170.00	24.75	0.46	25.21	144.79	-	-
24	4.18	CHARLES M. & KAY GEISS	FEE	40.00	12.37	0.00	12.37	27.63	-	-
25	4.18	CHARLES & ELAINE GEISS	FEE	80.00	11.92	0.00	11.92	68.08	-	-

56, 57, 58, 59, 60

22

LEVELS ON - 1.

# SCHEDULE OF LANDS & INTERESTS REQUIRED

AREAS SHOWN IN THE TOTAL ACRES COLUMN MAY BE APPROXIMATE AND ARE DERIVED FROM TAX ROLLS OR OTHER AVAILABLE SOURCES AND MAY NOT INCLUDE LANDS OF THE OWNER WHICH ARE NOT CONTIGUOUS TO THE AREA TO BE ACQUIRED.

REVISION DATE  
6-15-93  
8-22-93  
3-4-94  
10-17-94 M.C.  
1-15-97 M.C.  
7-1-99

ROUTE COUNTY DATE  
U.S.H. 51 LINCOLN 3-25-93

R/W PROJECT NUMBER  
176-01-24

FEDERAL PROJECT NUMBER

SHEET NUMBER

4JA

NUMBER PARCEL	NUMBER SHEET	OWNER'S NAME	REQUIRED INTEREST	ACRES TOTAL	NEW R/W	EXISTING ACRES	TOTAL REQUIRED	ACRES REMAINING	ACRES T.L.E.	ACRES P.L.E.
26	4.18 & 4.19	TOWN OF ROCK FALLS	FEE	2.00	0.62	0.00	0.62	1.38	-	-
27	4.19	DIETER NICKEL	FEE	160.00	11.55	0.00	11.55	148.45	-	-
28	4.19	DAVID J. & DIANA L. HANKE	FEE & ACCESS RIGHTS	80.00	12.52	0.76	13.28	66.72	-	-
29	4.20	RAMLOW JOINT REVOCABLE TRUST C/O DONALD E. & ALICE RAMLOW	FEE & ACCESS RIGHTS	155.15	25.15	0.00	25.15	130.00	-	-
30	4.21	ROSWELL P. NELSON, ET AL	FEE	80.00	12.84	0.00	12.84	67.16	-	-
31	4.21	DONALD HOFFMAN	FEE	40.00	9.87	0.00	9.87	30.13	-	-
32	4.21 & 4.22	CATHERINE A. GANTNER	FEE	40.00	5.74	0.00	5.74	34.26	-	-
33	4.22	ROY & SANDY HOFFMAN	FEE	76.00	12.33	0.00	12.33	63.67	-	-
34	4.23 - 4.25	ROGER & NORMA HENKE	FEE & ACCESS RIGHTS	98.25	26.33	0.00	26.33	71.92	-	-
35	4.24	DAVID R. LAEHN	FEE & ACCESS RIGHTS	18.00	10.03	0.00	10.03	7.97	-	-
36	4.24	MICHAEL C. BERENS	FEE & ACCESS RIGHTS	22.00	3.33	0.00	3.33	18.67	-	-
37	4.25 & 4.26	LAWRENCE & BEATRICE LEBAL	FEE & ACCESS RIGHTS	39.00	9.38	0.00	9.38	29.62	-	-
38	4.24 - 4.26	DAVID J. & MARLENE S. FOX	FEE & ACCESS RIGHTS	46.00	3.02	0.00	3.02	42.98	-	-
39	4.25 & 4.26	GRACE BAPTIST CHURCH	FEE	0.40	0.01	0.00	0.01	0.39	-	-
40	4.5,4.12,4.20	WISCONSIN PUBLIC SERVICE CORP. (45)	RELEASE OF RIGHTS	-	-	-	-	-	-	-
41	4.6,4.7,4.12 4.14,4.19-4.22	GTE NORTH Inc. (40)	RELEASE OF RIGHTS	-	-	-	-	-	-	-
42	4.18	CHARLES & ELAINE GEISS AND RICHARD GEISS, L.C.	ACCESS RIGHTS	40.00	0.00	0.00	0.00	40.00	-	-
43	4.10	JENNIFER M. & SHAWN W. RIEGE	FEE	80.00	12.49	0.00	12.49	67.51	-	-
44	4.4	DOUGLAS D. & JUDITH M. KUF AHL	FEE	0.56	0.14	0.00	0.14	0.42	-	-

56, 57, 58, 59, 60

22

LEVELS ON - 1

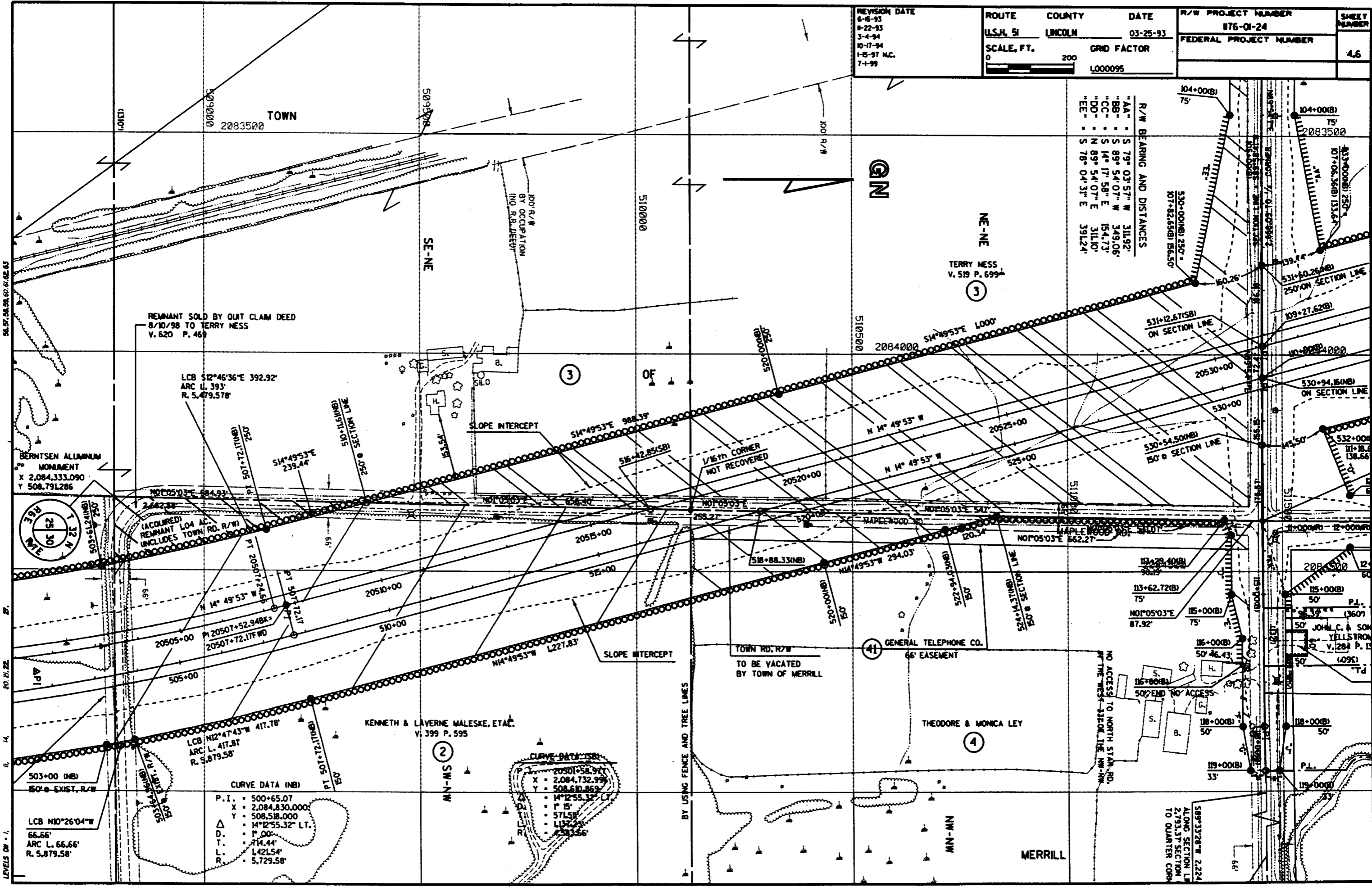








REVISION DATE 6-5-93 8-22-93 3-4-94 10-17-94 1-5-97 N.C. 7-1-99	ROUTE U.S.H. 51	COUNTY LINCOLN	DATE 03-25-93	R/W PROJECT NUMBER 876-01-24	SHEET NUMBER 4.6
	SCALE, FT. 0 200	GRID FACTOR 1.000095		FEDERAL PROJECT NUMBER	



R/W BEARING AND DISTANCES

AA	S 79° 03' 57" W	311.92'
BB	S 89° 54' 07" W	349.06'
CC	S 14° 17' 58" E	154.73'
DD	N 89° 54' 07" E	311.10'
EE	S 78° 04' 31" E	391.24'

REMNANT SOLD BY OUI CLAIM DEED  
8/10/98 TO TERRY NESS  
V. 620 P. 469

LCB S12°46'36"E 392.92'  
ARC L. 393'  
R. 5,479.578'

LCB N12°47'43"W 417.78'  
ARC L. 417.87'  
R. 5,879.58'

CURVE DATA (NB)

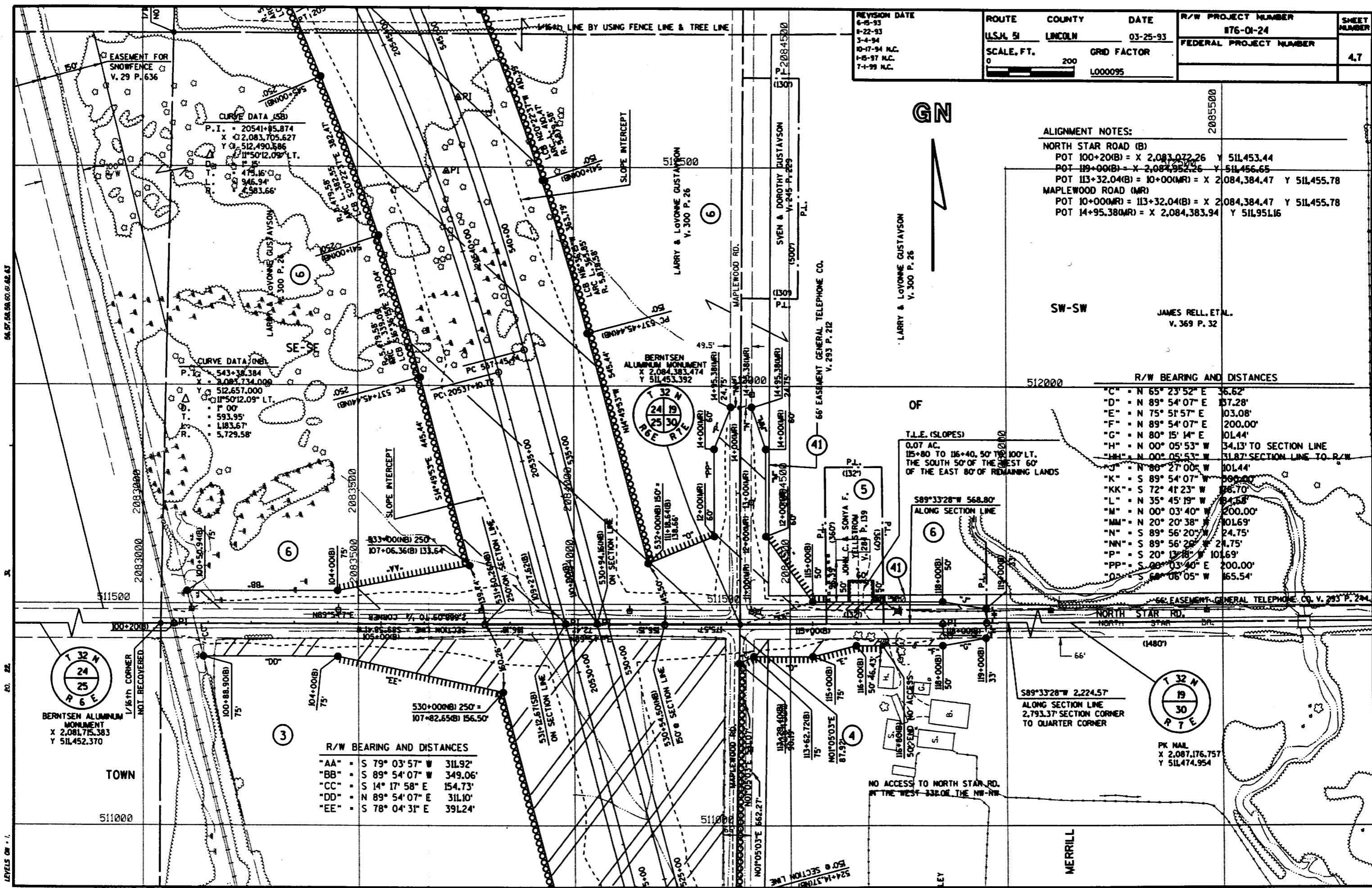
P.I.	500+65.07
X	2,084,830.000
Y	508,518.000
Δ	14°12'55.32" LT.
D.	1" 00'
T.	714.44'
L.	1421.54'
R.	5,729.58'

CURVE DATA (SB)

P.I.	20501+58.97
X	2,084,732.99
Y	508,610.869
Δ	14°12'55.32" LT.
D.	1" 15'
T.	571.58'
L.	1137.23'
R.	6,583.66'



REVISION DATE 6-8-93 8-22-93 3-4-94 10-17-94 N.C. 1-5-97 N.C. 7-1-99 N.C.	ROUTE U.S.H. 51	COUNTY LINCOLN	DATE 03-25-93	R/W PROJECT NUMBER 876-01-24	SHEET NUMBER 4.7
	SCALE, FT. 0 200	GRID FACTOR L000095		FEDERAL PROJECT NUMBER	



CURVE DATA (5B)

P.I. = 20541+85.874  
 X = 2,083,705.627  
 Y = 512,490.586  
 Δ = 115°01'2.09" LT.  
 P.C. = 20541+85.874  
 P.T. = 20541+85.874  
 L = 475.16'  
 Δ = 946.94'  
 Δ = 4583.66'

CURVE DATA (6A)

P.I. = 543+38.384  
 X = 2,083,734.000  
 Y = 512,657.000  
 Δ = 115°01'2.09" LT.  
 P.C. = 543+38.384  
 P.T. = 543+38.384  
 L = 593.95'  
 Δ = 1183.67'  
 Δ = 5,729.58'

ALIGNMENT NOTES:

NORTH STAR ROAD (B)  
 POT 100+20(B) = X 2,083,072.26 Y 514,533.44  
 POT 119+00(B) = X 2,084,952.26 Y 514,556.65  
 POT 113+32.04(B) = 10+00(MR) = X 2,084,384.47 Y 514,555.78


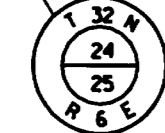
MAPLEWOOD ROAD (MR)  
 POT 10+00(MR) = 113+32.04(B) = X 2,084,384.47 Y 514,555.78  
 POT 14+95.38(MR) = X 2,084,383.94 Y 514,951.16

R/W BEARING AND DISTANCES

"C"	N 65° 23' 52" E	36.62'
"D"	N 89° 54' 07" E	137.28'
"E"	N 75° 51' 57" E	103.08'
"F"	N 89° 54' 07" E	200.00'
"G"	N 80° 15' 14" E	104.44'
"H"	N 00° 05' 53" W	34.13' TO SECTION LINE
"I"	N 00° 05' 53" W	31.87' SECTION LINE TO R/W
"J"	N 86° 27' 00" W	101.44'
"K"	S 89° 54' 07" W	200.00'
"KK"	S 72° 41' 23" W	26.70'
"L"	N 35° 45' 19" W	24.58'
"M"	N 00° 03' 40" W	200.00'
"MM"	N 20° 20' 38" W	101.69'
"N"	S 89° 56' 20" W	24.75'
"NN"	S 89° 56' 20" W	24.75'
"P"	S 20° 13' 18" W	101.69'
"PP"	S 00° 03' 40" E	200.00'
"Q"	S 68° 08' 05" W	165.54'

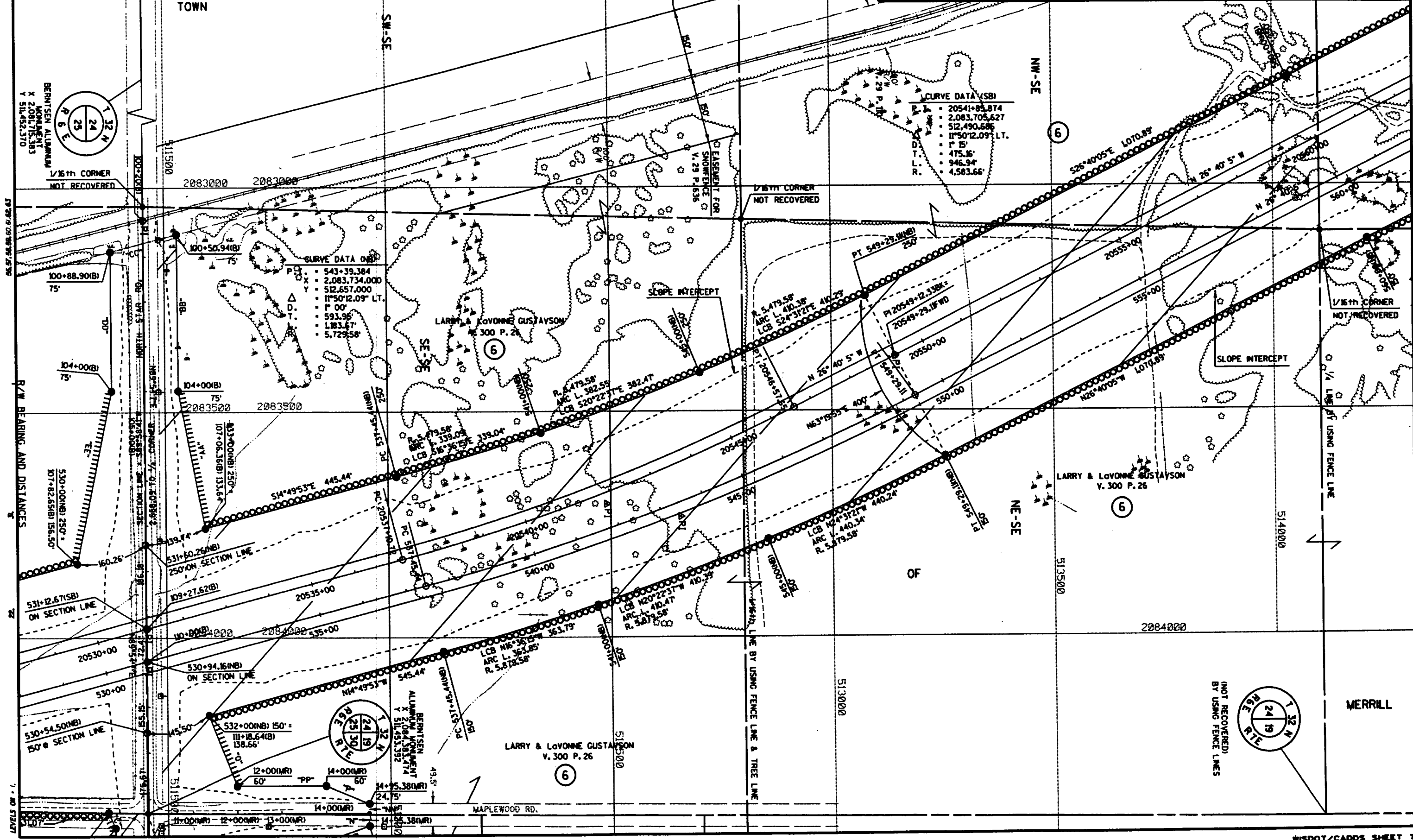
R/W BEARING AND DISTANCES

"AA"	S 79° 03' 57" W	311.92'
"BB"	S 89° 54' 07" W	349.06'
"CC"	S 14° 17' 58" E	154.73'
"DD"	N 89° 54' 07" E	311.10'
"EE"	S 78° 04' 31" E	391.24'

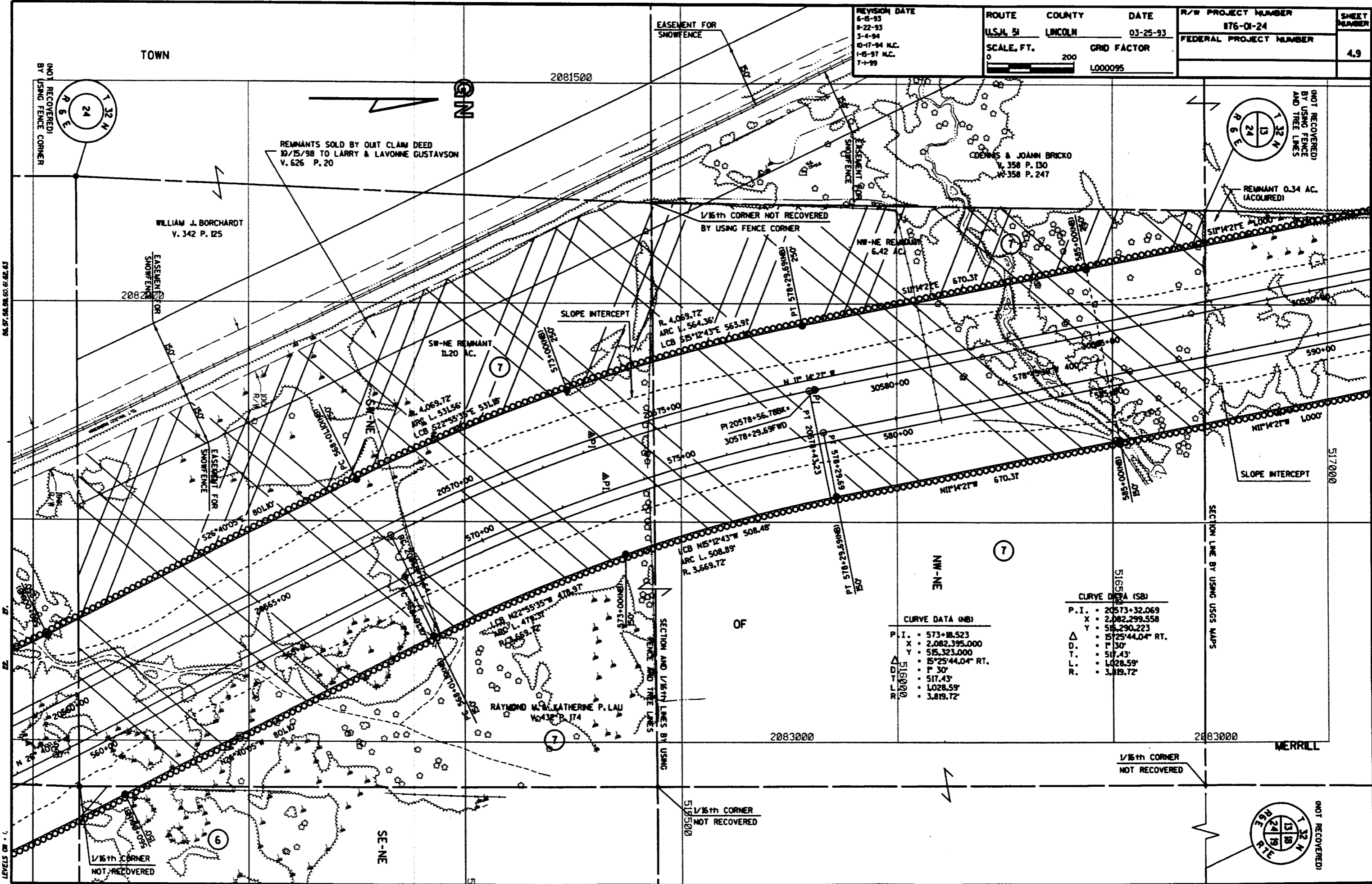


REVISION DATE 6-8-93 8-22-93 3-4-94 N.C. 10-17-94 N.C. 1-6-97 N.C.	ROUTE U.S. 51	COUNTY LINCOLN	DATE 03-25-93	R/W PROJECT NUMBER 876-01-24	SHEET NUMBER 48
	SCALE, FT. 0 200		GRID FACTOR L000095	FEDERAL PROJECT NUMBER	

2082500  
JOHN W. & BARBARA G. ERICKSON, SR.  
V. 462 P. 782  
EASEMENT FOR  
SNOW FENCE  
V. 29 P. 636  
WILLIAM J. & ALMA ROLLER  
V. 195 P. 387  
V. 240 P. 665



REVISION DATE 6-8-93 8-22-93 3-4-94 10-17-94 N.C. 1-6-97 N.C. 7-1-99	ROUTE U.S. 51	COUNTY LINCOLN	DATE 03-25-93	R/W PROJECT NUMBER 176-01-24	SHEET NUMBER 4.9
SCALE, FT. 0 200	GRID FACTOR L000095		FEDERAL PROJECT NUMBER		



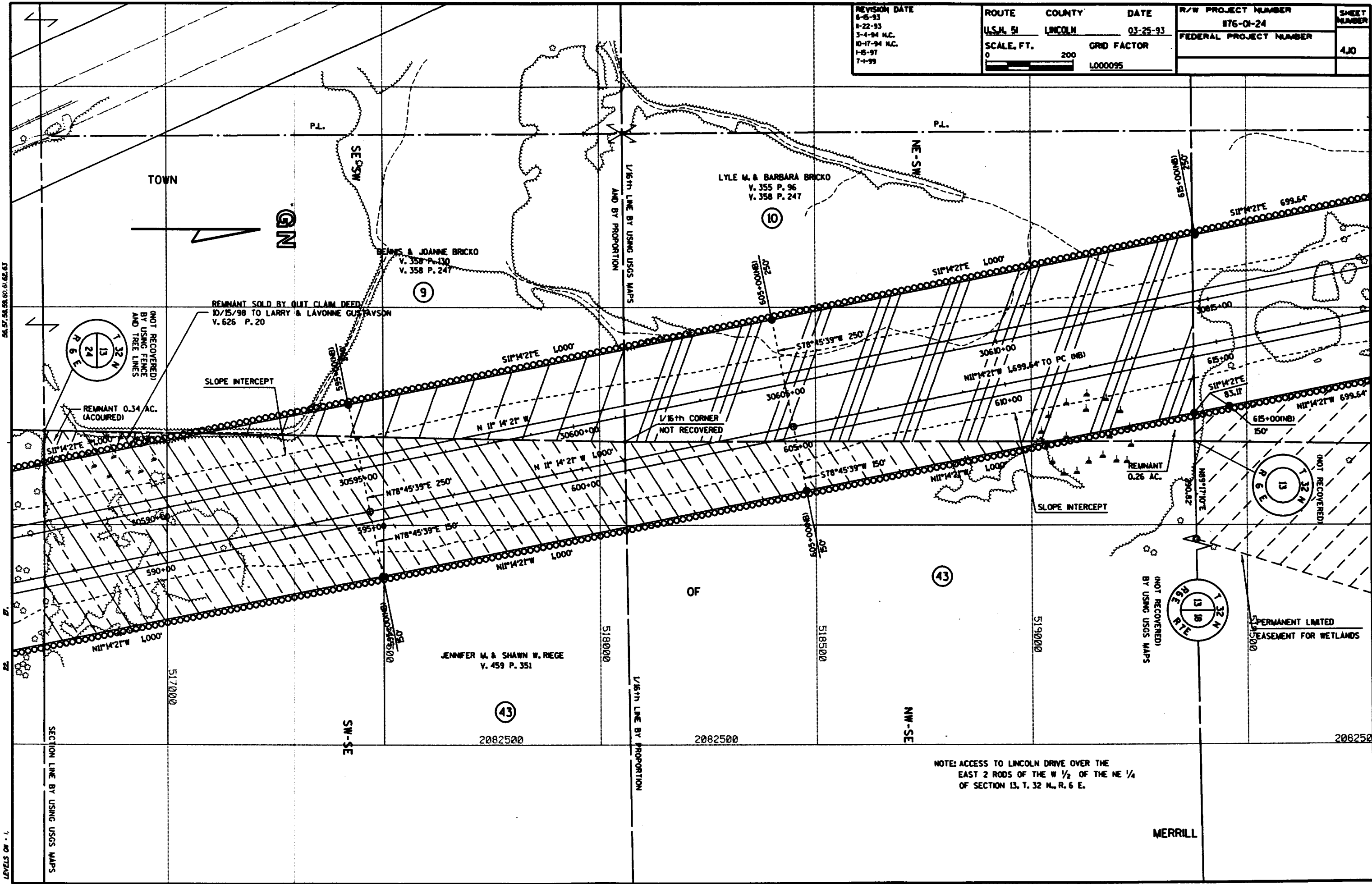
CURVE DATA (NB)

P.I.	573+18.523
X	2,082,395.000
Y	515,323.000
Δ	15°25'44.04" RT.
D	7' 30"
T	517.43'
L	1,028.59'
R	3,819.72'

CURVE DATA (SB)

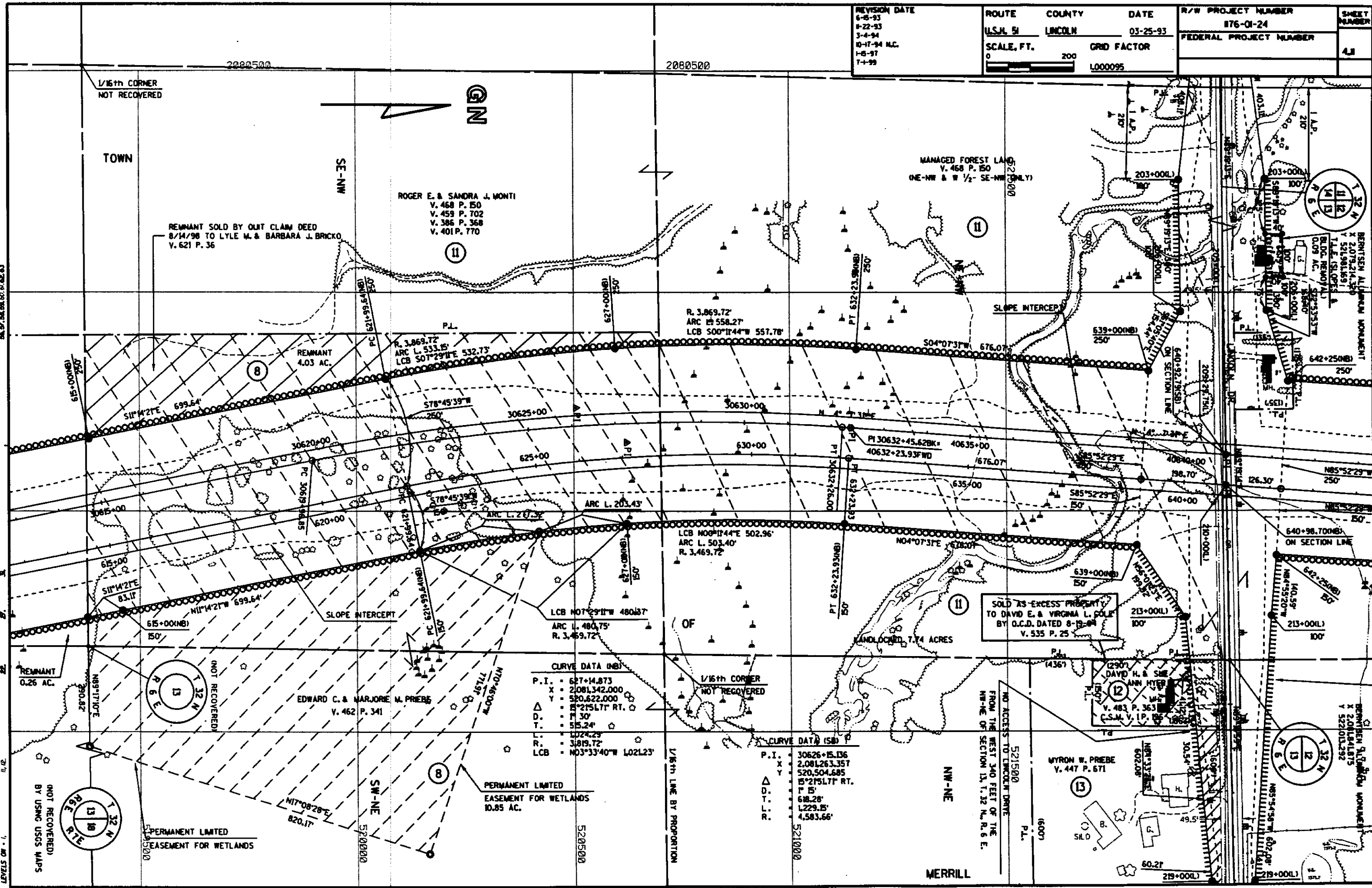
P.I.	20573+32.069
X	2,082,299.558
Y	515,290.223
Δ	15°25'44.04" RT.
D	7' 30"
T	517.43'
L	1,028.59'
R	3,819.72'

REVISION DATE 6-6-93 8-22-93 3-4-94 M.C. 10-17-94 M.C. 1-6-97 7-1-99	ROUTE COUNTY U.S.H. 51 LINCOLN	DATE 03-25-93	R/W PROJECT NUMBER 176-01-24	SHEET NUMBER 4.00
SCALE, FT. 0 200	GRID FACTOR L000095	FEDERAL PROJECT NUMBER		



66.57, 68.88, 60.61, 62.63  
 7. - 0.57  
 LEVELS ON 1. - 0.57  
 SECTION LINE BY USING USGS MAPS

REVISION DATE 6-8-93 9-22-93 3-4-94 10-17-94 N.C. 1-8-97 1-4-99	ROUTE U.S. 51	COUNTY LINCOLN	DATE 03-25-93	R/W PROJECT NUMBER 876-01-24	SHEET NUMBER 41
	SCALE, FT. 0 200	GRID FACTOR L000095		FEDERAL PROJECT NUMBER	



ROGER E. & SANDRA J. MONTI  
V. 468 P. 150  
V. 459 P. 702  
V. 386 P. 368  
V. 401 P. 770

REMNANT SOLD BY QUIT CLAIM DEED  
8/14/98 TO LYLE M. & BARBARA J. BRICKO  
V. 621 P. 36

MANAGED FOREST LAND  
V. 468 P. 150  
(NE-NW & W 1/2- SE-NW ONLY)

SOLD AS EXCESS PROPERTY  
TO DAVID E. & VIRGINIA L. COLE  
BY O.C.D. DATED 8-19-84  
V. 535 P. 25

CURVE DATA (NB)

P.I.	627+14.873
X	2,081,342.000
Y	520,622.000
Δ	15°21'51.77" RT.
D.	7' 30"
T.	515.24'
L.	1024.23'
R.	3,469.72'
LCB	N03°33'40"W L021.23'

CURVE DATA (SB)

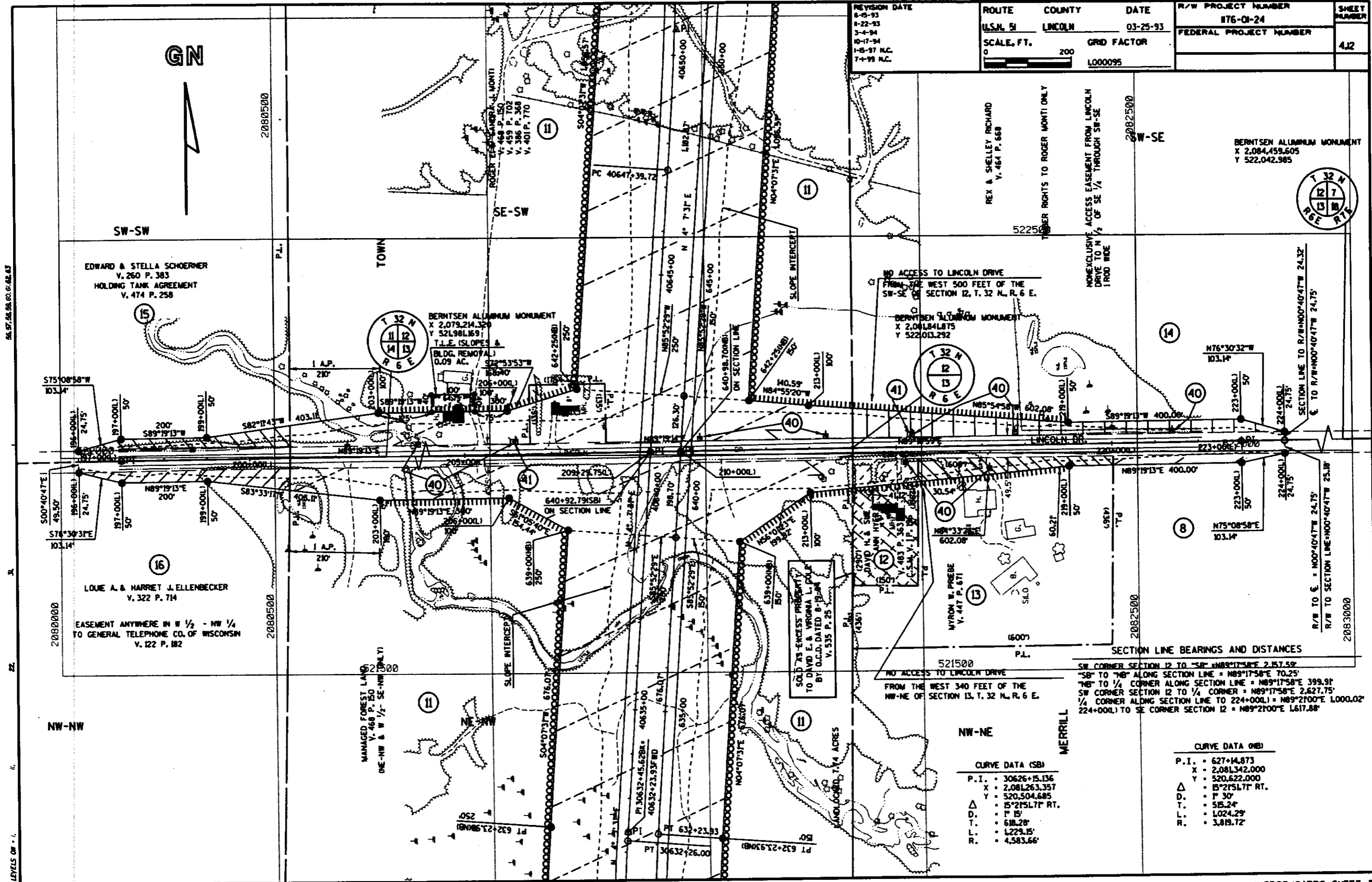
P.I.	30626+15.136
X	2,081,263.357
Y	520,504.685
Δ	15°21'51.77" RT.
T.	7' 15"
D.	688.28'
R.	1,229.15'
L.C.B.	4,583.66'

PERMANENT LIMITED  
EASEMENT FOR WETLANDS  
10.85 AC.

EDWARD C. & MARJORIE M. PRIEBE  
V. 462 P. 341

MYRON W. PRIEBE  
V. 447 P. 671

FILE NAME: MOONBY U7608UTER#LDGN



REVISION DATE 6-5-93 8-22-93 3-4-94 10-17-94 1-5-97 N.C. 7-9-98 N.C.	ROUTE COUNTY DATE U.S. 51 LINCOLN 03-25-93	R/W PROJECT NUMBER RT6-01-24	SHEET NUMBER 4.2
SCALE, FT. 0 200	GRID FACTOR 1.000095	FEDERAL PROJECT NUMBER	

GN

SW-SW

TOWN

SE-SW

REX & SHELLEY RICHARD  
V. 484 P. 668

BERNTSEN ALUMINUM MONUMENT  
X 2,084,459.605  
Y 522,042.985



EDWARD & STELLA SCHOERNER  
V. 260 P. 383  
HOLDING TANK AGREEMENT  
V. 474 P. 258

BERNTSEN ALUMINUM MONUMENT  
X 2,079,214.320  
Y 521,981.691  
T.I.E. (SLOPES &  
BLDG. REMOVAL)  
0.09 AC. 522°53'53"W

NO ACCESS TO LINCOLN DRIVE  
FROM THE WEST 500 FEET OF THE  
SW-1/4 SECTION 12, T. 32 N., R. 6 E.

BERNTSEN ALUMINUM MONUMENT  
X 2,081,841.875  
Y 522,013.292

N76°30'32"W  
103.14'

N75°08'58"E  
103.14'

S75°08'58"W  
103.14'

S76°30'32"E  
103.14'

LOUIE A. & HARRIET J. ELLENBECKER  
V. 322 P. 714

EASEMENT ANYWHERE IN W 1/2 - NW 1/4  
TO GENERAL TELEPHONE CO. OF WISCONSIN  
V. 122 P. 182

MANAGED FOREST LAND  
V. 460 P. 150  
ONE-NW & W 1/2 SE-NW

SOLD AS EXCESS PROPERTY  
TO DAVID E. & VIRGINIA L. POLY  
BY O.C.D. DATED 8-19-88  
V. 535 P. 25

MYRON W. PREBE  
V. 447 P. 671

NO ACCESS TO LINCOLN DRIVE  
FROM THE WEST 340 FEET OF THE  
NW-1/4 OF SECTION 13, T. 32 N., R. 6 E.

SECTION LINE BEARINGS AND DISTANCES  
SW CORNER SECTION 12 TO "SR" = N89°17'58"E 2,157.59'  
"SR" TO "NB" ALONG SECTION LINE = N89°17'58"E 70.25'  
"NB" TO 1/4 CORNER ALONG SECTION LINE = N89°17'58"E 399.91'  
SW CORNER SECTION 12 TO 1/4 CORNER = N89°17'58"E 2,627.75'  
1/4 CORNER ALONG SECTION LINE TO 224+00(L) = N89°21'00"E 1,000.02'  
224+00(L) TO SE CORNER SECTION 12 = N89°21'00"E 1,617.88'

CURVE DATA (SBI)

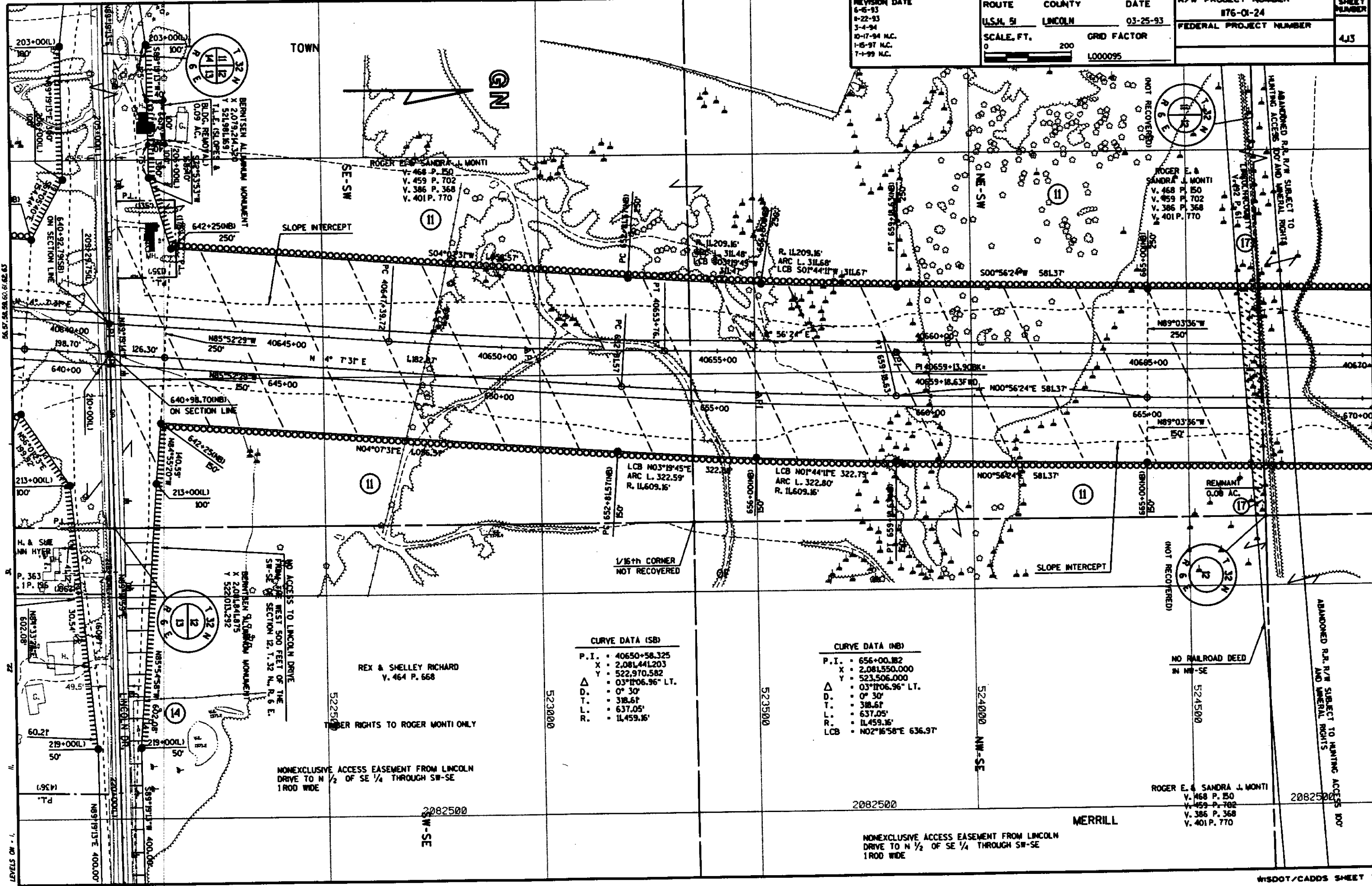
P.I.	30626+15.136
X	2,081,263.357
Y	520,504.685
Δ	15°21'51.71" RT.
D.	1' 15"
T.	618.28'
L.	1,229.15'
R.	4,583.66'

CURVE DATA (NB)

P.I.	627+14.873
X	2,081,342.000
Y	520,622.000
Δ	15°21'51.71" RT.
D.	1' 30"
T.	515.24'
L.	1,024.29'
R.	3,819.72'

LEVELS ON - 1, 2, 3, 4, 5, 6, 7, 8, 9, 10, 11, 12, 13, 14, 15, 16, 17, 18, 19, 20, 21, 22, 23, 24, 25, 26, 27, 28, 29, 30, 31, 32, 33, 34, 35, 36, 37, 38, 39, 40, 41, 42, 43, 44, 45, 46, 47, 48, 49, 50, 51, 52, 53, 54, 55, 56, 57, 58, 59, 60, 61, 62, 63, 64, 65, 66, 67, 68, 69, 70, 71, 72, 73, 74, 75, 76, 77, 78, 79, 80, 81, 82, 83, 84, 85, 86, 87, 88, 89, 90, 91, 92, 93, 94, 95, 96, 97, 98, 99, 100

REVISION DATE 6-6-93 8-22-93 3-4-94 10-17-94 N.C. 1-6-97 N.C. 7-1-99 N.C.	ROUTE US 91	COUNTY LINCOLN	DATE 03-25-93	R/W PROJECT NUMBER 176-01-24	SHEET NUMBER 413
SCALE, FT. 0 200	GRID FACTOR 1.000095		FEDERAL PROJECT NUMBER		



**CURVE DATA (SB)**

P.I.	40650+58.325
X	2,081,441.203
Y	522,970.582
Δ	03°11'06.96" LT.
D.	0° 30'
T.	318.61'
L.	637.05'
R.	11,459.16'

**CURVE DATA (NB)**

P.I.	656+00.182
X	2,081,550.000
Y	523,506.000
Δ	03°11'06.96" LT.
D.	0° 30'
T.	318.61'
L.	637.05'
R.	11,459.16'
LCB	N02°16'58"E 636.97'

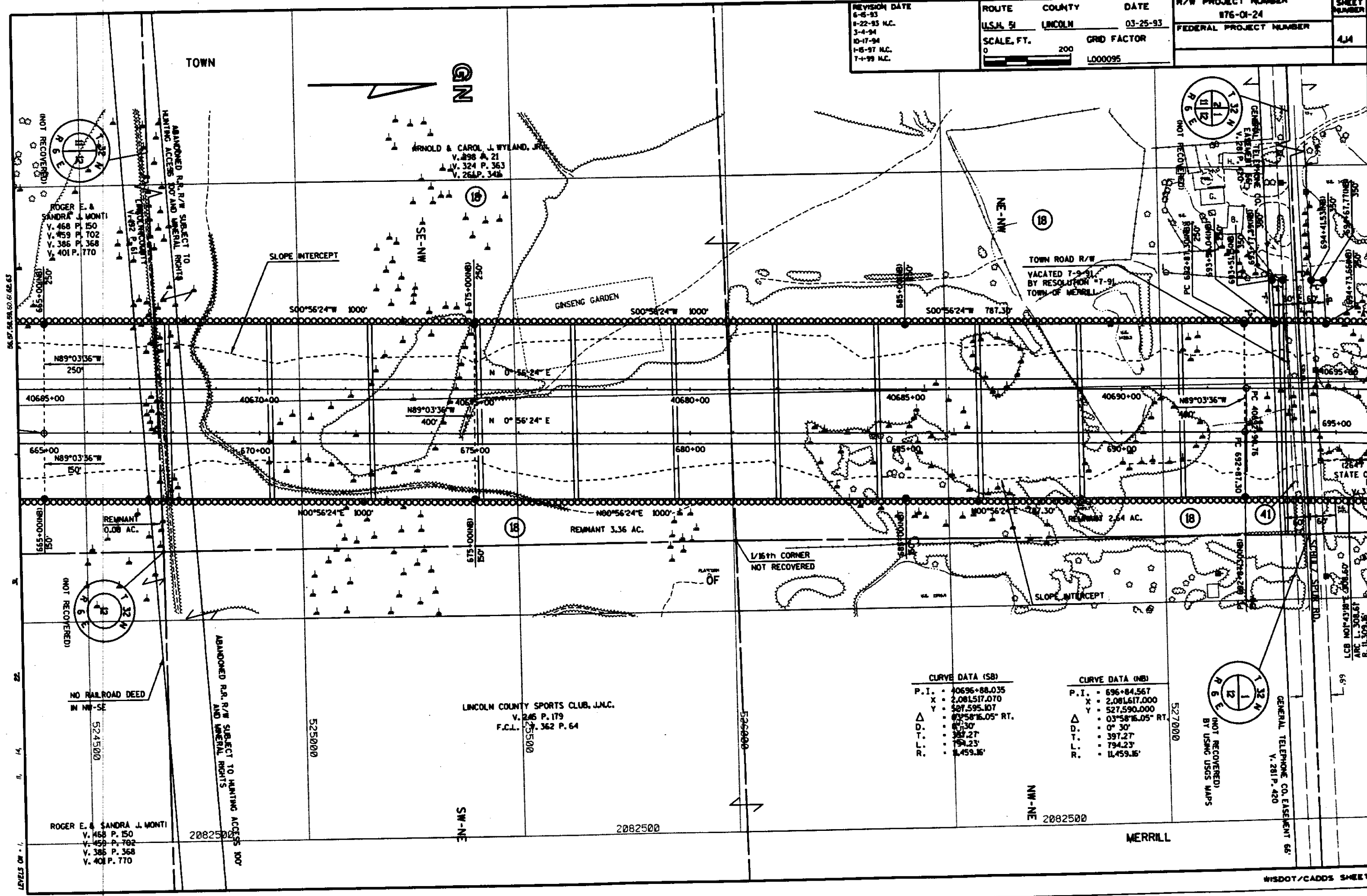
NO ACCESS TO LINCOLN DRIVE FROM THE WEST 500 FEET OF THE SW-SE SECTION 12, T. 32 N., R. 6 E.

NONEXCLUSIVE ACCESS EASEMENT FROM LINCOLN DRIVE TO N 1/2 OF SE 1/4 THROUGH SW-SE 1 ROD WIDE

TOBER RIGHTS TO ROGER MONTI ONLY

NONEXCLUSIVE ACCESS EASEMENT FROM LINCOLN DRIVE TO N 1/2 OF SE 1/4 THROUGH SW-SE 1 ROD WIDE

REVISION DATE 6-6-93 1-22-93 N.C. 3-4-94 10-17-94 1-6-97 N.C. 7-1-99 N.C.	ROUTE	COUNTY	DATE	R/W PROJECT NUMBER	SHEET NUMBER
	US 51	LINCOLN	03-25-93	176-01-24	
	SCALE, FT.	GRID FACTOR		FEDERAL PROJECT NUMBER	414
	0 200	L000095			



CURVE DATA (SB)

P.I.	40696+88.035
X	2,081,517.070
Y	527,595.107
Δ	63°58'16.05" RT.
D.	111.30'
T.	397.27'
L.	794.23'
R.	1,459.16'

CURVE DATA (NB)

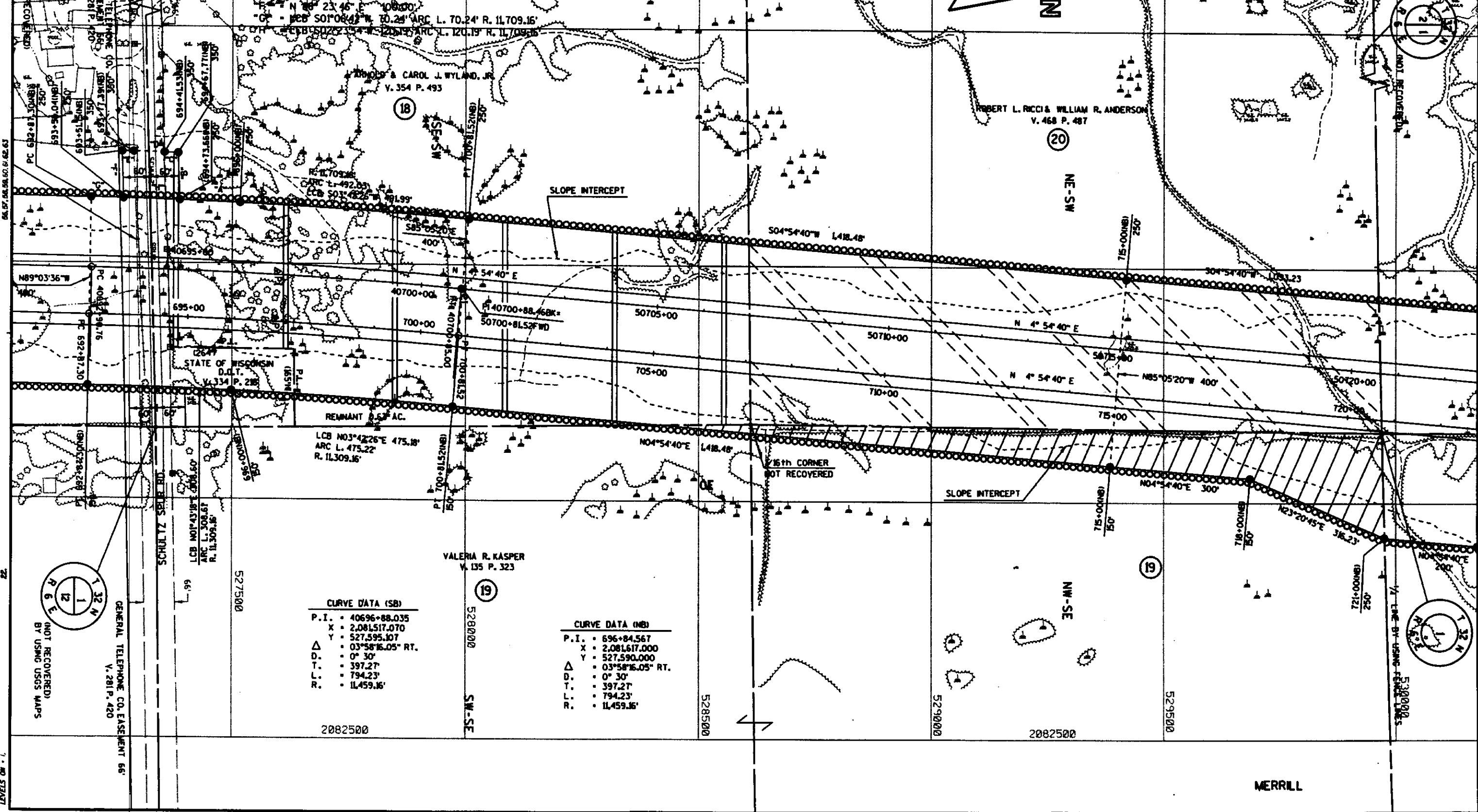

P.I.	696+84.567
X	2,081,617.000
Y	527,590.000
Δ	03°58'16.05" RT.
D.	0° 30'
T.	397.27'
L.	794.23'
R.	1,459.16'



REVISION DATE 6-8-93 8-22-93 3-4-94 M.C. 10-17-94 M.C. 1-8-97 M.C. 7-4-99 M.C.	ROUTE U.S.M. 51	COUNTY LINCOLN	DATE 03-25-93	R/W PROJECT NUMBER 876-01-24	SHEET NUMBER 4.5
SCALE, FT. 0 200			GRID FACTOR L000095	FEDERAL PROJECT NUMBER	

R/W BEARING AND DISTANCES

- \*A\* = LCB S02°11'15"W 129.10' ARC L. 129.10' R. 11,709.16'
- \*B\* = N 88° 23' 46" W 100.00'
- \*C\* = S 07° 34' 59" W 27.04'
- \*D\* = S 07° 34' 39" W 27.04'
- \*E\* = S 07° 34' 39" W 27.04'
- \*F\* = S 07° 23' 46" W 100.00'
- \*G\* = PCB S01°08'43"W 70.24' ARC L. 70.24' R. 11,709.16'
- \*H\* = PCB S02°22'34"W 120.19' ARC L. 120.19' R. 11,709.16'

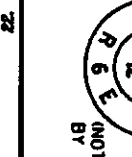


CURVE DATA (SB)

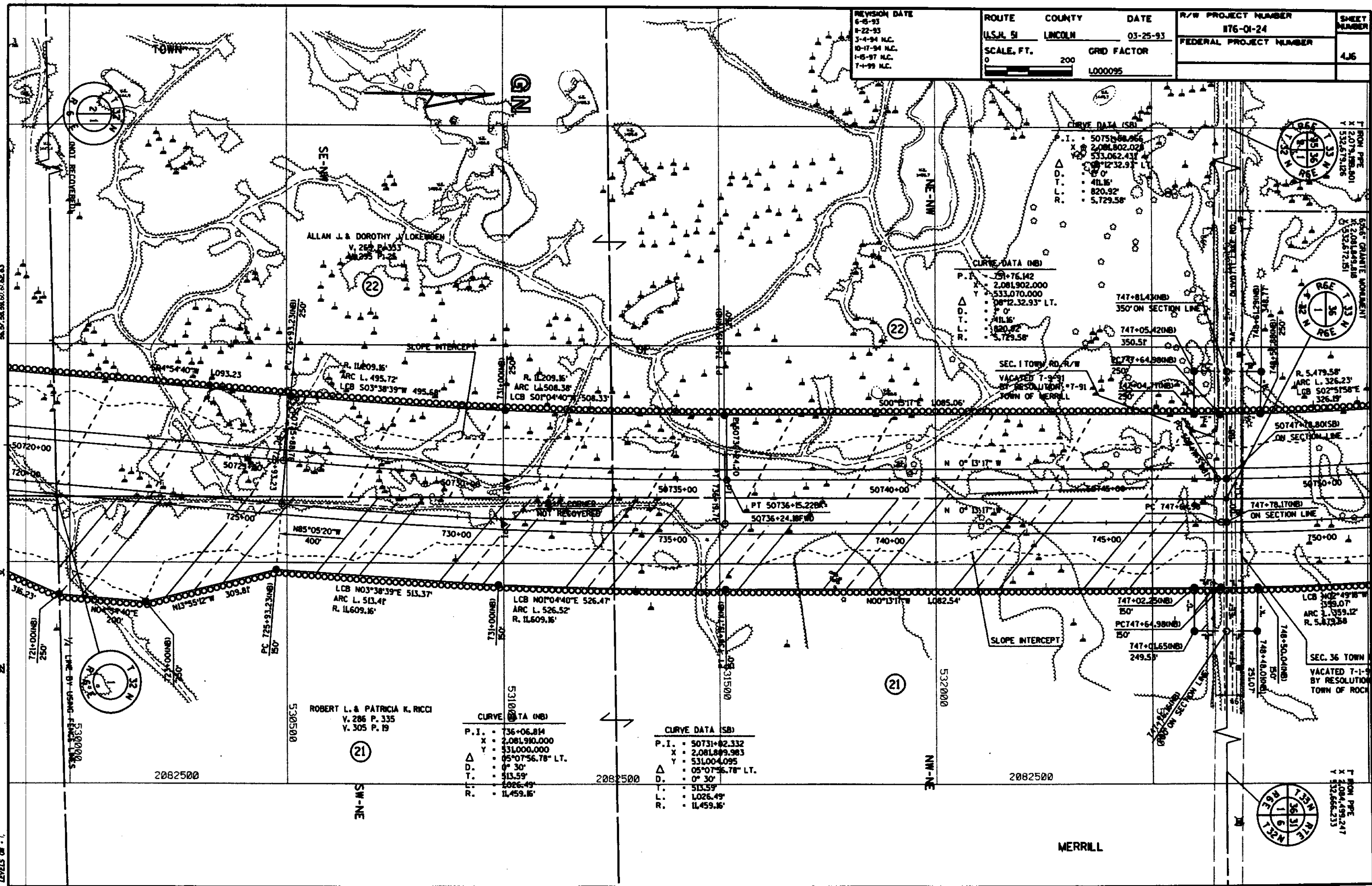
P.I.	40696+88.035
X	2,081,517.070
Y	527,595.107
Δ	03°58'16.05" RT.
D.	0° 30'
T.	397.27'
L.	794.23'
R.	11,459.16'

CURVE DATA (NB)

P.I.	696+84.567
X	2,081,617.000
Y	527,590.000
Δ	03°58'16.05" RT.
D.	0° 30'
T.	397.27'
L.	794.23'
R.	11,459.16'



REVISION DATE 6-8-93 8-22-93 3-4-94 N.C. 10-17-94 N.C. 1-5-97 N.C. 7-4-99 N.C.	ROUTE U.S. 51	COUNTY LINCOLN	DATE 03-25-93	R/W PROJECT NUMBER 176-01-24	SHEET NUMBER 4/6
SCALE, FT. 0 200	GRID FACTOR 1.000095		FEDERAL PROJECT NUMBER		



ALLAN J. & DOROTHY A. LOREMBEN  
V. 262 P. 353  
M. 295 P. 128

ROBERT L. & PATRICIA K. RICCI  
V. 286 P. 335  
V. 305 P. 19

CURVE DATA (NB)

P.I.	736+06.814
X	2,081,910.000
Y	531,000.000
Δ	05°07'56.78" LT.
D.	0° 30'
T.	513.59'
L.	1,026.49'
R.	11,459.16'

CURVE DATA (SB)

P.I.	50731+82.332
X	2,081,849.983
Y	531,004.095
Δ	05°07'56.78" LT.
D.	0° 30'
T.	513.59'
L.	1,026.49'
R.	11,459.16'

CURVE DATA (NB)

P.I.	751+76.142
X	2,081,902.000
Y	533,070.000
Δ	08°12'32.93" LT.
D.	0° 0'
T.	411.16'
L.	820.92'
R.	5,729.58'

CURVE DATA (SB)

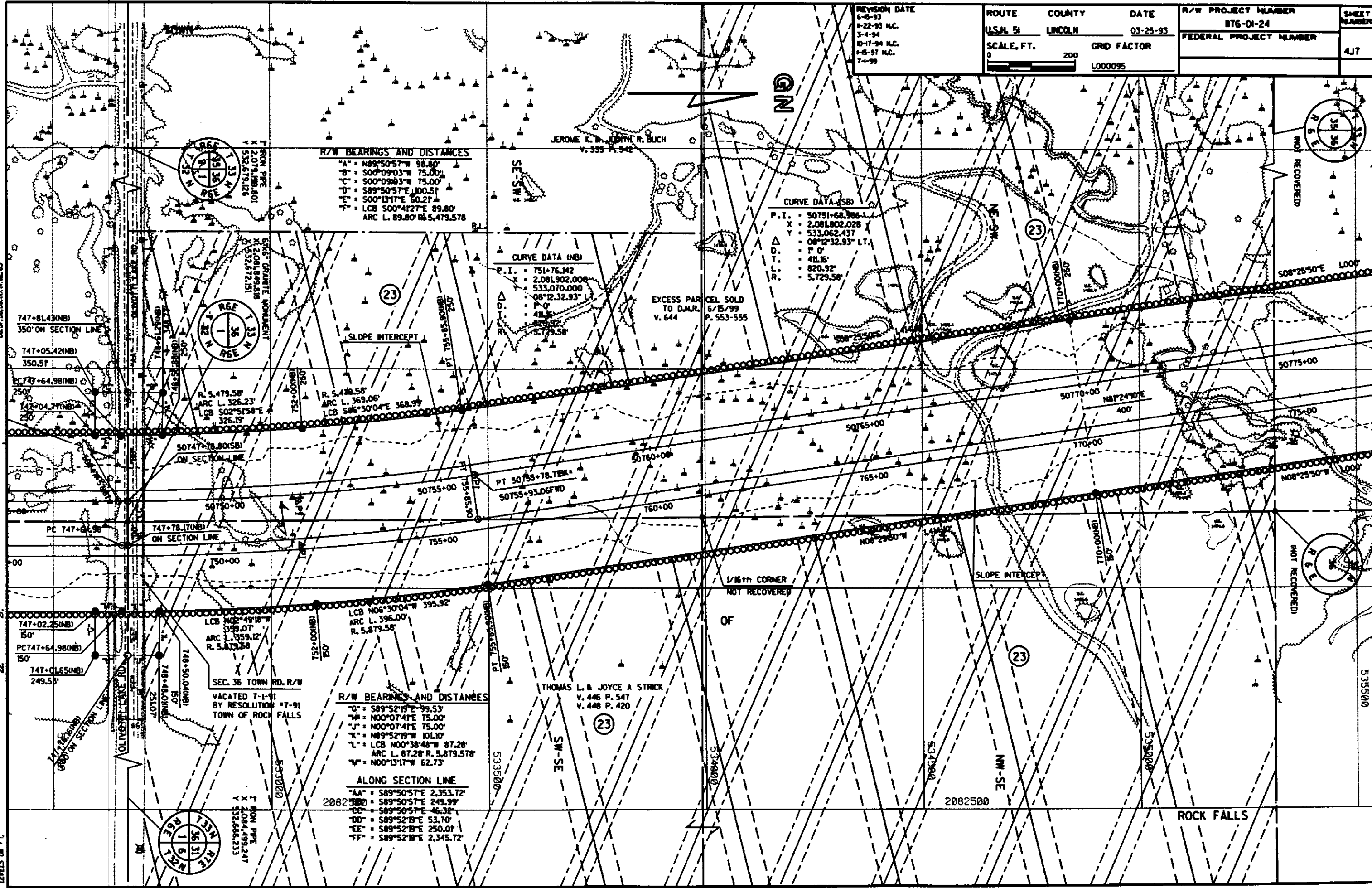
P.I.	50756+88.266
X	2,081,802.028
Y	533,062.431
Δ	08°12'32.93" LT.
D.	0° 0'
T.	411.16'
L.	820.92'
R.	5,729.58'

LEVELS ON 1/4" = 1' SCALE

REVISION DATE  
 6-8-93  
 1-22-93 N.C.  
 3-4-94  
 10-17-94 N.C.  
 1-6-97 N.C.  
 7-1-99

ROUTE COUNTY DATE  
 U.S. 51 LINCOLN 03-25-93  
 SCALE, FT. GRID FACTOR  
 0 200 L000095

R/W PROJECT NUMBER  
 RT6-01-24  
 FEDERAL PROJECT NUMBER  
 4J7



R/W BEARINGS AND DISTANCES  
 \*A = N89°50'57"W 98.80'  
 \*B = S00°09'03"W 75.00'  
 \*C = S00°09'03"W 75.00'  
 \*D = S89°50'57"E 100.51'  
 \*E = S00°13'17"E 50.21'  
 \*F = LCB S00°41'27"E 89.80'  
 ARC L. 89.80' R. 5,479.578

CURVE DATA (SB)  
 P.I. = 50751+68.306-1  
 X = 2,081,802.028  
 Y = 533,062.437  
 Δ = 08°12'32.93" LT.  
 T = 0'  
 D.T. = 411.6'  
 L.L.R. = 820.92'  
 R. = 5,729.58'

CURVE DATA (NB)  
 P.I. = 751+76.142  
 X = 2,081,902.008  
 Y = 533,070.000  
 Δ = 08°12'32.93" LT.  
 T = 0'  
 D.T. = 411.6'  
 L.L.R. = 820.92'  
 R. = 5,729.58'

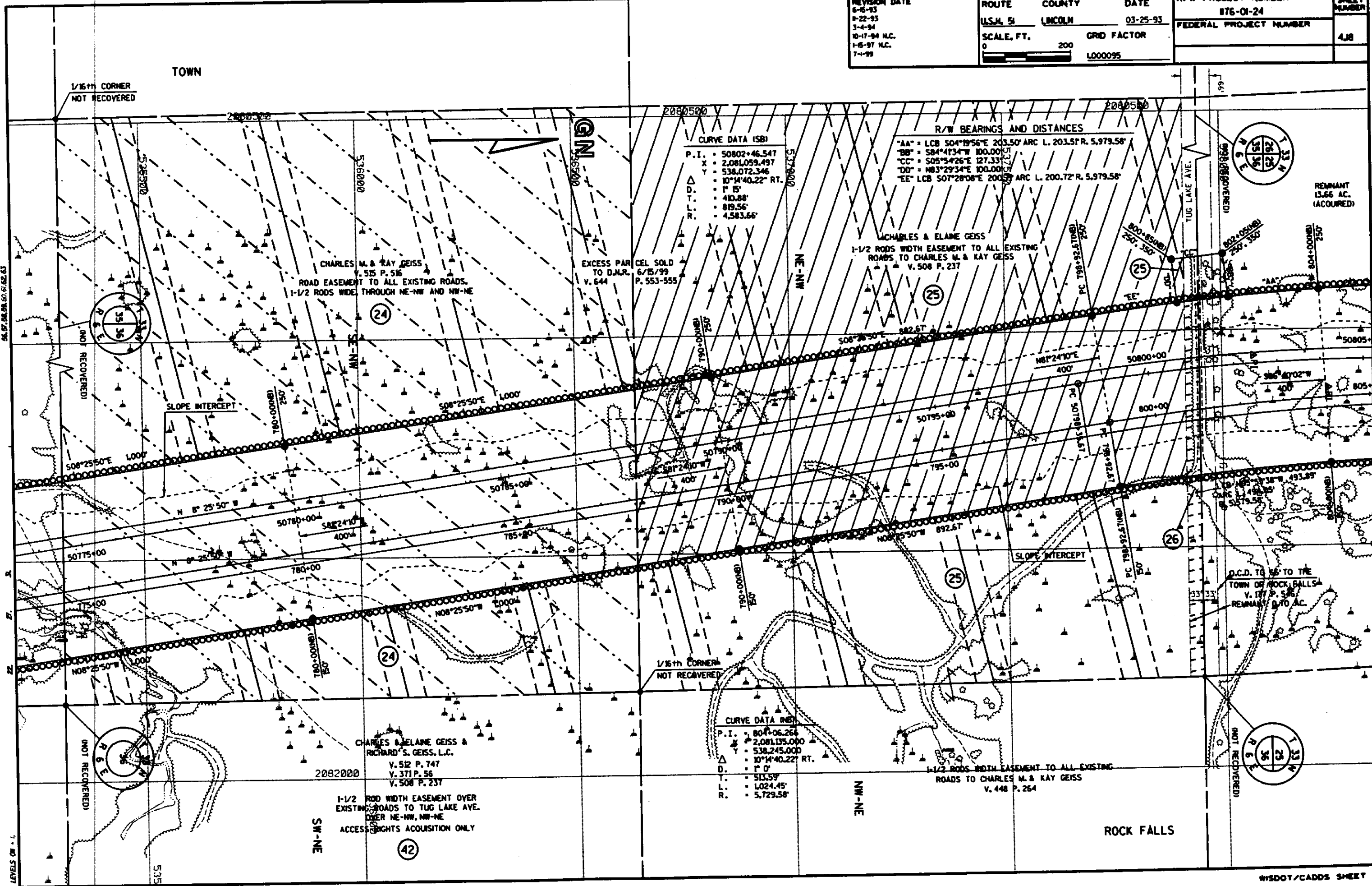
R/W BEARINGS AND DISTANCES  
 \*G = S89°52'19"E 99.53'  
 \*H = N00°07'41"E 75.00'  
 \*I = N00°07'41"E 75.00'  
 \*J = N89°52'19"W 101.10'  
 \*K = LCB N00°38'48"W 87.28'  
 ARC L. 87.28' R. 5,879.578  
 \*L = N00°13'17"W 62.73'

ALONG SECTION LINE  
 \*AA = S89°50'57"E 2,353.72'  
 \*BB = S89°50'57"E 249.99'  
 \*CC = S89°50'57"E 46.38'  
 \*DD = S89°52'19"E 53.70'  
 \*EE = S89°52'19"E 250.01'  
 \*FF = S89°52'19"E 2,345.72'

64.97, 66.98, 69.00, 61.62, 63.63

LEVELS ON 1" = 10'

<b>REVISION DATE</b> 6-8-93 8-22-93 3-4-94 10-17-94 N.C. 1-5-97 N.C. 7-1-99	<b>ROUTE</b> U.S. 51	<b>COUNTY</b> LINCOLN	<b>DATE</b> 03-25-93	<b>R/W PROJECT NUMBER</b> 876-01-24	<b>SHEET NUMBER</b> 4.8
	<b>SCALE, FT.</b> 0 200	<b>GRID FACTOR</b> L000095	<b>FEDERAL PROJECT NUMBER</b> 0		
	<b>REMANANT 13.66 AC. (ACQUIRED)</b>				



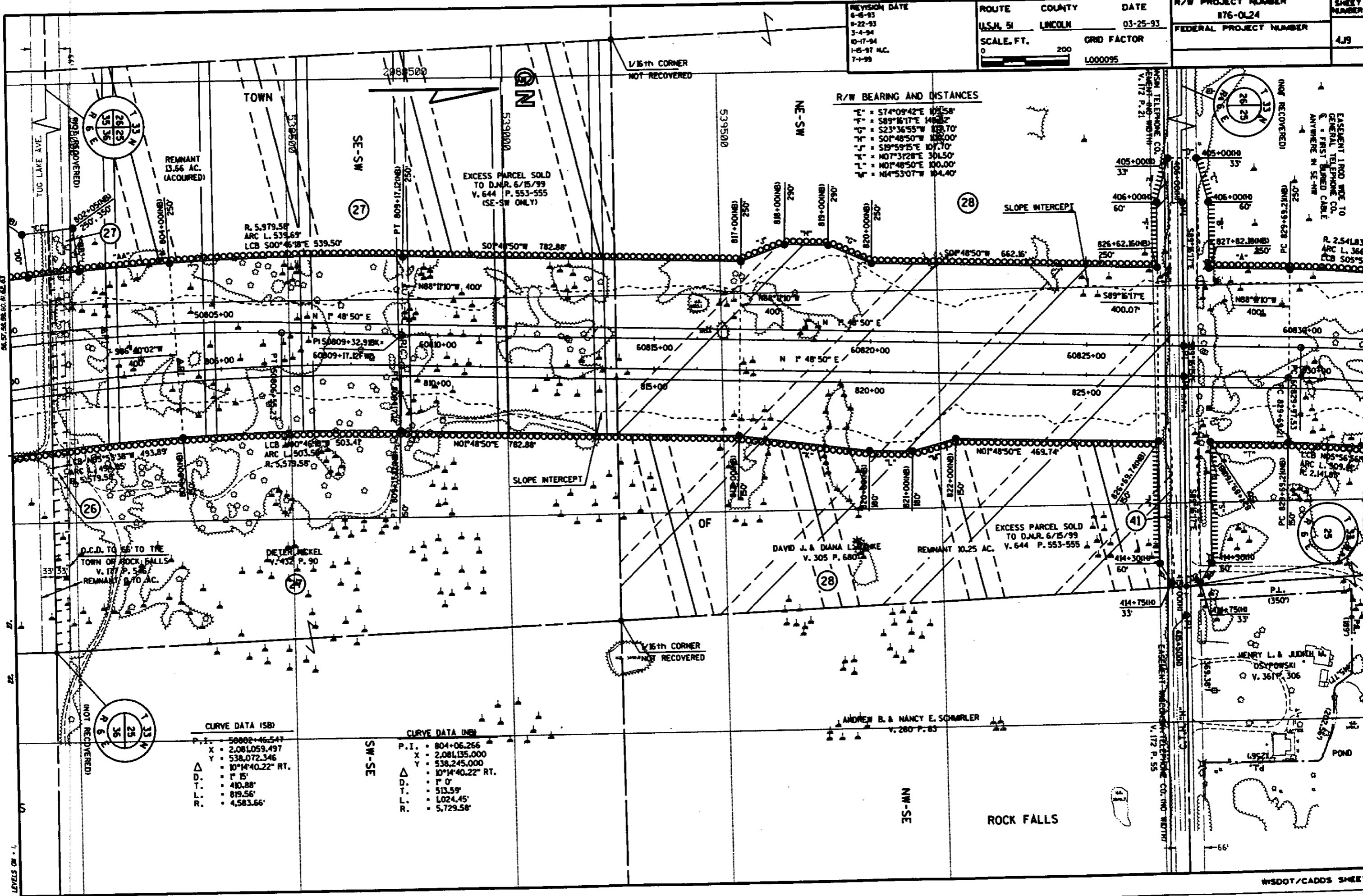
REVISION DATE  
 6-6-93  
 8-22-93  
 3-4-94  
 10-17-94  
 1-6-97 N.C.  
 7-1-99

ROUTE COUNTY DATE  
 U.S. 51 LINCOLN 03-25-93  
 SCALE, FT. GRID FACTOR  
 0 200 L000095

R/W PROJECT NUMBER  
 176-0L24  
 FEDERAL PROJECT NUMBER  
 4J9

R/W BEARING AND DISTANCES

- 1-1 = S74°09'42"E 107.58'
- 1-2 = S89°16'17"E 148.82'
- 1-3 = S23°36'55"W 108.70'
- 1-4 = S01°48'50"W 108.00'
- 1-5 = S19°59'15"E 107.70'
- 1-6 = N07°31'28"E 301.50'
- 1-7 = N01°48'50"E 100.00'
- 1-8 = N4°53'07"W 104.40'



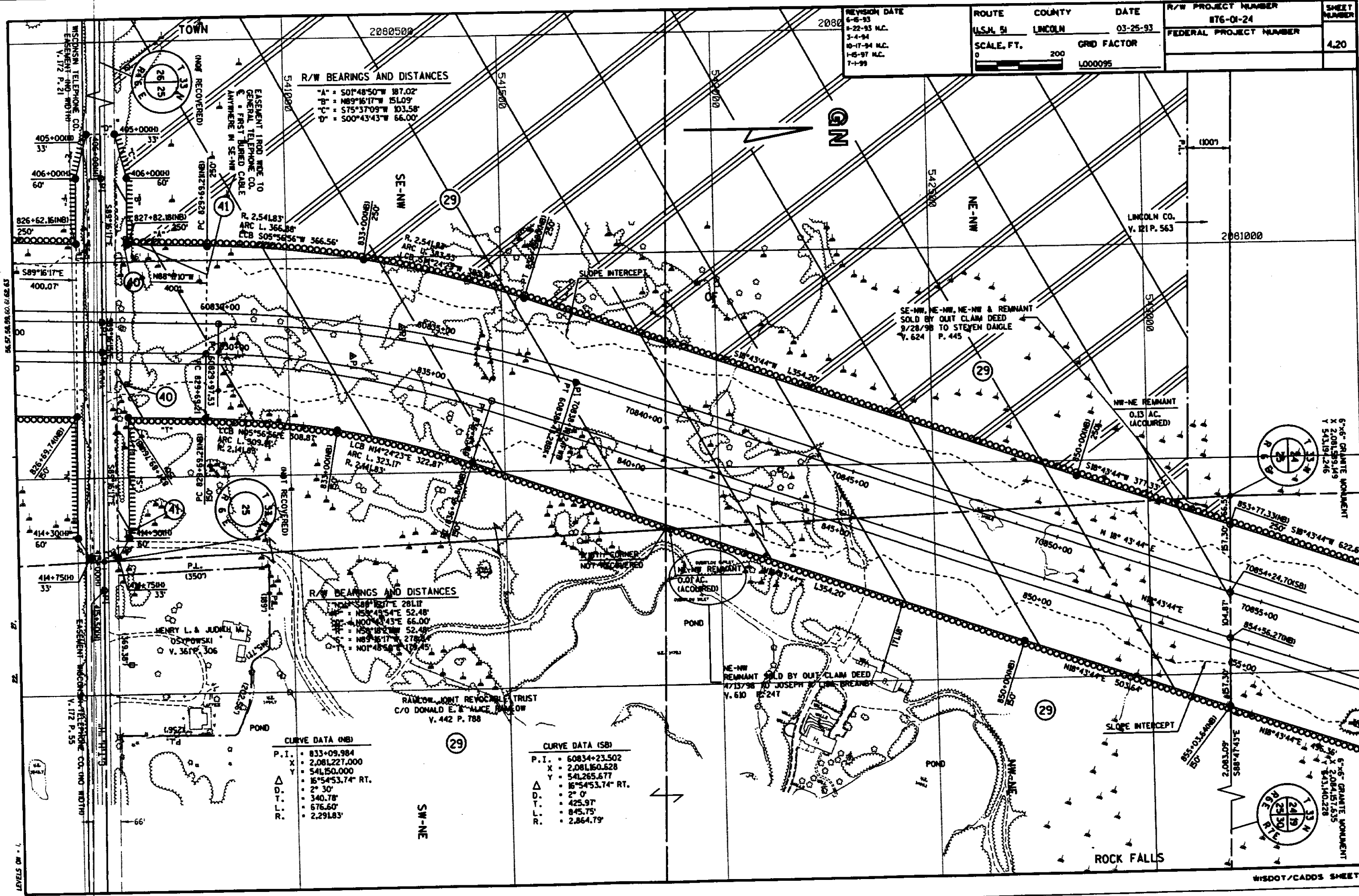
CURVE DATA (SB)

P.I.	50802+46.547
X	2,081,059.497
Y	538,072.346
Δ = 10°14'40.22" RT.	
D.	1' 15"
L.	410.88'
T.	819.56'
R.	4,583.66'

CURVE DATA (NB)

P.I.	804+06.266
X	2,081,135.000
Y	538,245.000
Δ = 10°14'40.22" RT.	
D.	1' 0"
L.	513.59'
T.	1,024.45'
R.	5,729.58'

REVISION DATE	ROUTE	COUNTY	DATE	R/W PROJECT NUMBER	SHEET NUMBER
6-6-93	US 51	LINCOLN	03-25-93	876-01-24	420
8-22-93 N.C.	SCALE, FT.	GRID FACTOR		FEDERAL PROJECT NUMBER	
3-4-94	0 200	L000095			
10-17-94 N.C.					
1-6-97 N.C.					
7-1-99					



**R/W BEARINGS AND DISTANCES**

- A = 50°48'50"W 187.02'
- B = N89°16'17"W 151.09'
- C = S75°37'09"W 103.58'
- D = S00°43'43"W 66.00'

**R/W BEARINGS AND DISTANCES**

- A = S89°16'17"E 281.17'
- B = N58°48'54"E 52.48'
- C = N00°43'43"E 66.00'
- D = N58°18'21"W 52.48'
- E = N89°16'17"W 278.24'
- F = N01°48'58"E 179.45'

**CURVE DATA (NB)**

- P.I. = 833+09.984
- X = 2,081,227.000
- Y = 541,150.000
- Δ = 16°54'53.74" RT.
- D = 2° 30'
- T = 340.78'
- L = 676.60'
- R = 2,291.83'

**CURVE DATA (SB)**

- P.I. = 60834+23.502
- X = 2,081,160.628
- Y = 541,265.677
- Δ = 16°54'53.74" RT.
- D = 2° 0'
- T = 425.97'
- L = 845.75'
- R = 2,864.79'

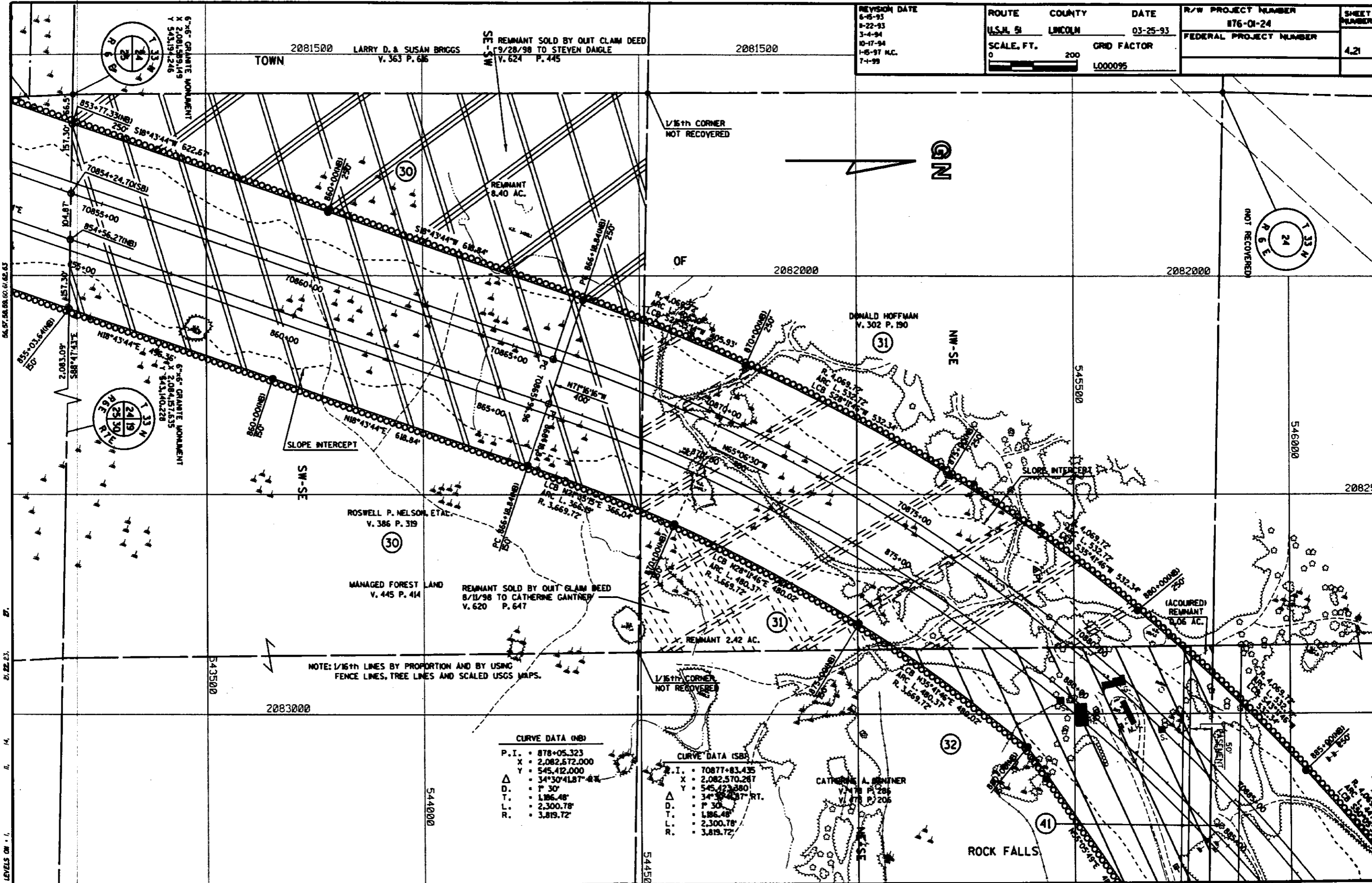
REVISION DATE  
 6-5-93  
 8-22-93  
 3-4-94  
 10-17-94  
 1-5-97 N.C.  
 7-1-99

ROUTE COUNTY DATE  
 U.S. 51 LINCOLN 03-25-93  
 SCALE, FT. GRID FACTOR  
 0 200 L000095

R/W PROJECT NUMBER  
 876-01-24  
 FEDERAL PROJECT NUMBER  
 SHEET NUMBER  
 4.21

TOWN 2081500 LARRY D. & SUSAN BRIGGS V. 363 P. 616  
 REMNANT SOLD BY QUIT CLAIM DEED 9/28/98 TO STEVEN DANGLE V. 624 P. 445

2081500

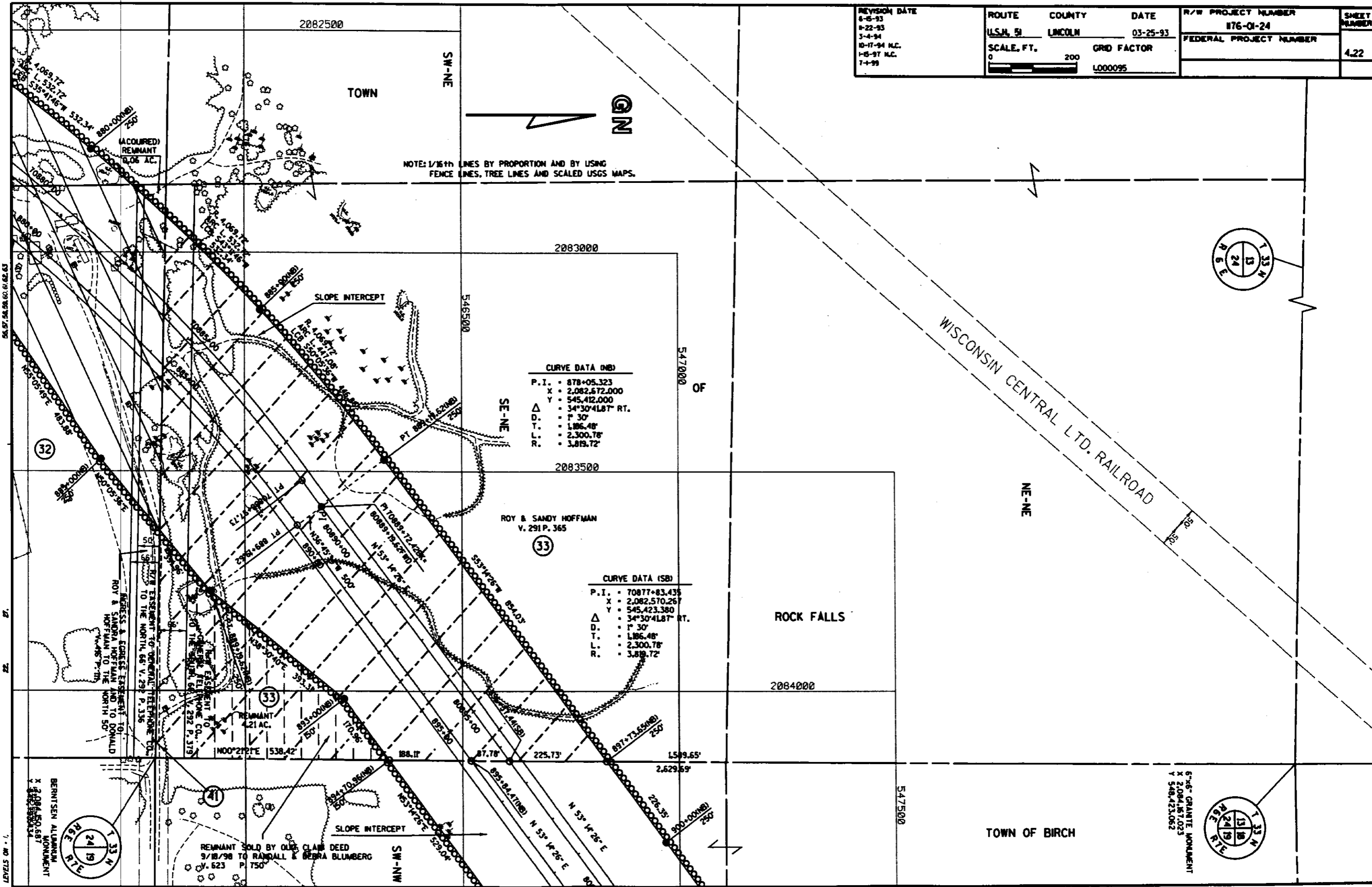


NOTE: 1/16th LINES BY PROPORTION AND BY USING FENCE LINES, TREE LINES AND SCALED USGS MAPS.

CURVE DATA (NB)  
 P.I. • 878+05.323  
 X • 2,082,572.000  
 Y • 545,412.000  
 Δ • 34°30'41.87" RT.  
 D. • P 30'  
 T. • 1,186.48'  
 L. • 2,300.78'  
 R. • 3,819.72'

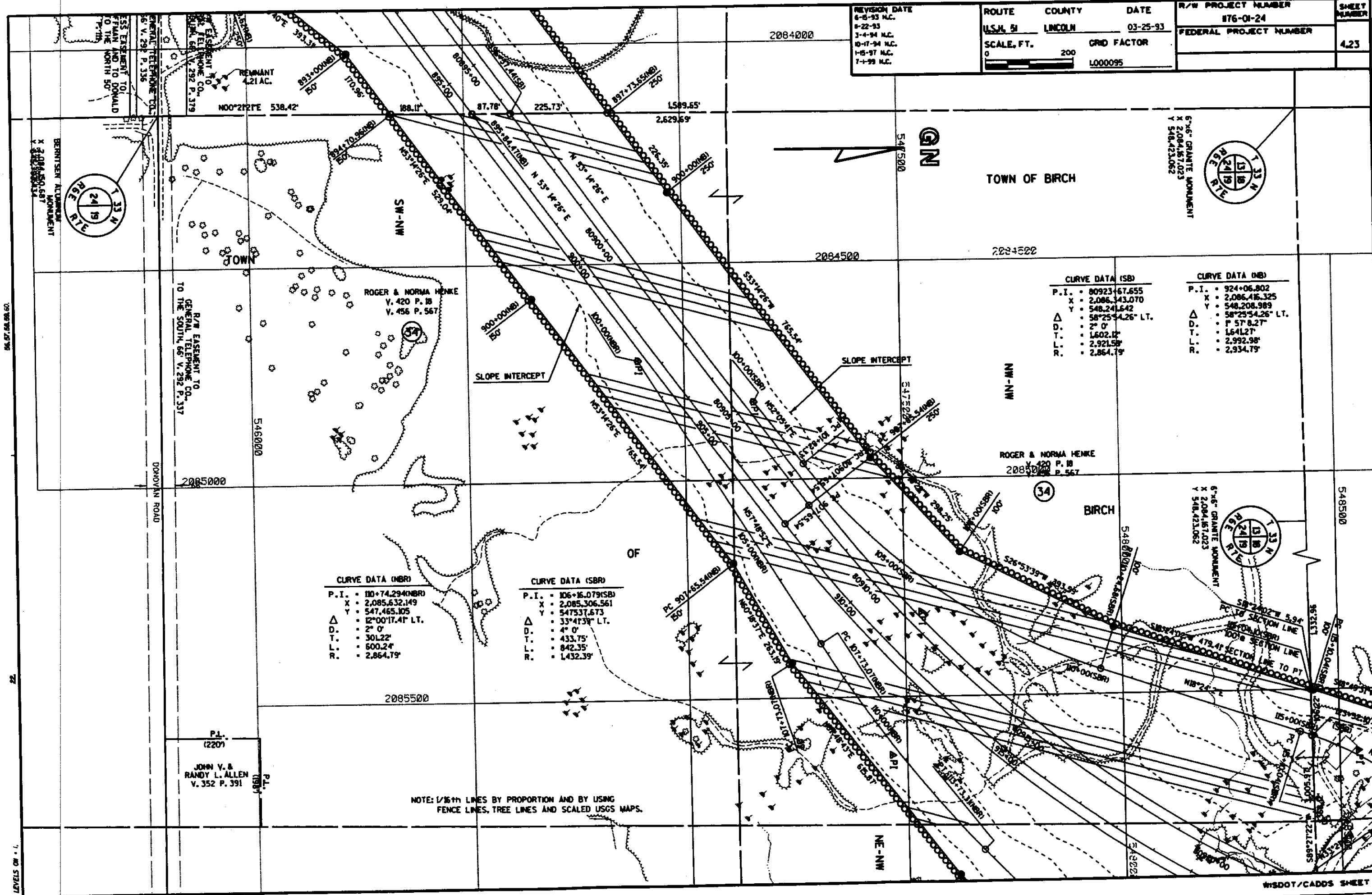
CURVE DATA (SB)  
 P.I. • 70877+83.435  
 X • 2,082,570.267  
 Y • 545,423.880  
 Δ • 34°30'41.87" RT.  
 D. • P 30'  
 T. • 1,186.48'  
 L. • 2,300.78'  
 R. • 3,819.72'

REVISION DATE 6-5-93 8-22-93 3-4-94 10-17-94 N.C. 1-6-97 N.C. 7-1-99	ROUTE COUNTY DATE U.S.A. 51 LINCOLN 03-25-93	R/W PROJECT NUMBER 176-Q1-24	SHEET NUMBER 422
SCALE, FT. GRID FACTOR 0 200 L000095		FEDERAL PROJECT NUMBER	





REVISION DATE 6-8-93 N.C. 8-22-93 3-4-94 N.C. 10-17-94 N.C. 1-5-97 N.C. 7-1-99 N.C.	ROUTE COUNTY DATE U.S. 51 LINCOLN 03-25-93	R/W PROJECT NUMBER 176-01-24	SHEET NUMBER 423
SCALE, FT. 0 200	GRID FACTOR 1.000095	FEDERAL PROJECT NUMBER	



CURVE DATA (SB)		CURVE DATA (NB)	
P.I.	80923+67.655	P.I.	924+06.802
X	2,086,343.070	X	2,086,416.325
Y	548,241.642	Y	548,208.989
Δ	58°25'4.26" LT.	Δ	58°25'4.26" LT.
D.	2° 0'	D.	57° 8.27'
T.	1,602.17'	T.	1,641.27'
L.	2,921.58'	L.	2,992.98'
R.	2,864.79'	R.	2,934.79'

CURVE DATA (NBR)		CURVE DATA (SBR)	
P.I.	100+74.294(NBR)	P.I.	106+16.079(SBR)
X	2,085,632.149	X	2,085,306.561
Y	547,465.105	Y	547,537.673
Δ	12°00'17.41" LT.	Δ	33°41'38" LT.
D.	2° 0'	D.	4° 0'
T.	301.22'	T.	433.75'
L.	600.24'	L.	842.35'
R.	2,864.79'	R.	1,432.39'

NOTE: 1/16th LINES BY PROPORTION AND BY USING FENCE LINES, TREE LINES AND SCALED USGS MAPS.

REVISION DATE 6-8-93 8-22-93 3-4-94 N.C. 10-17-94 N.C. 1-8-97 N.C. 7-1-99 N.C.	ROUTE U.S. 51	COUNTY LINCOLN	DATE 03-25-93	R/W PROJECT NUMBER 876-01-24	SHEET NUMBER 424
	SCALE, FT. 0 200		GRID FACTOR 1.000095	FEDERAL PROJECT NUMBER	



P.L.  
(2207)  
JOHN V. &  
RANDY L. ALLEN  
V. 352 P. 391

NOTE: 1/16th LINES BY PROPORTION AND BY USING  
FENCE LINES, TREE LINES AND SCALED USGS MAPS.

CURVE DATA (SBR)

P.I.	116+50.43(SBR)
X	2,085,641.000
Y	548,543.000
Δ	18°05'55" LT.
D.	6° 30'
T.	140.39'
L.	278.44'
R.	881.47'

CURVE DATA (SBR)

P.I.	124+57.21(SBR)
X	2,086,122.274
Y	549,193.425
Δ	37°06'59" LT.
D.	3° 30'
T.	549.59'
L.	1,064.47'
R.	1,637.02'

CURVE DATA (NBR)

P.I.	121+70.863(NBR)
X	2,086,420.000
Y	548,231.000
Δ	47°22'15" LT.
D.	9° 0'
T.	279.26'
L.	526.34'
R.	636.62'

CURVE DATA (NBR)

P.I.	130+84.935(NBR)
X	2,086,394.221
Y	549,176.904
Δ	04°46'33" LT.
D.	1° 00'
T.	238.93'
L.	477.59'
R.	5,729.58'

CURVE DATA (E)

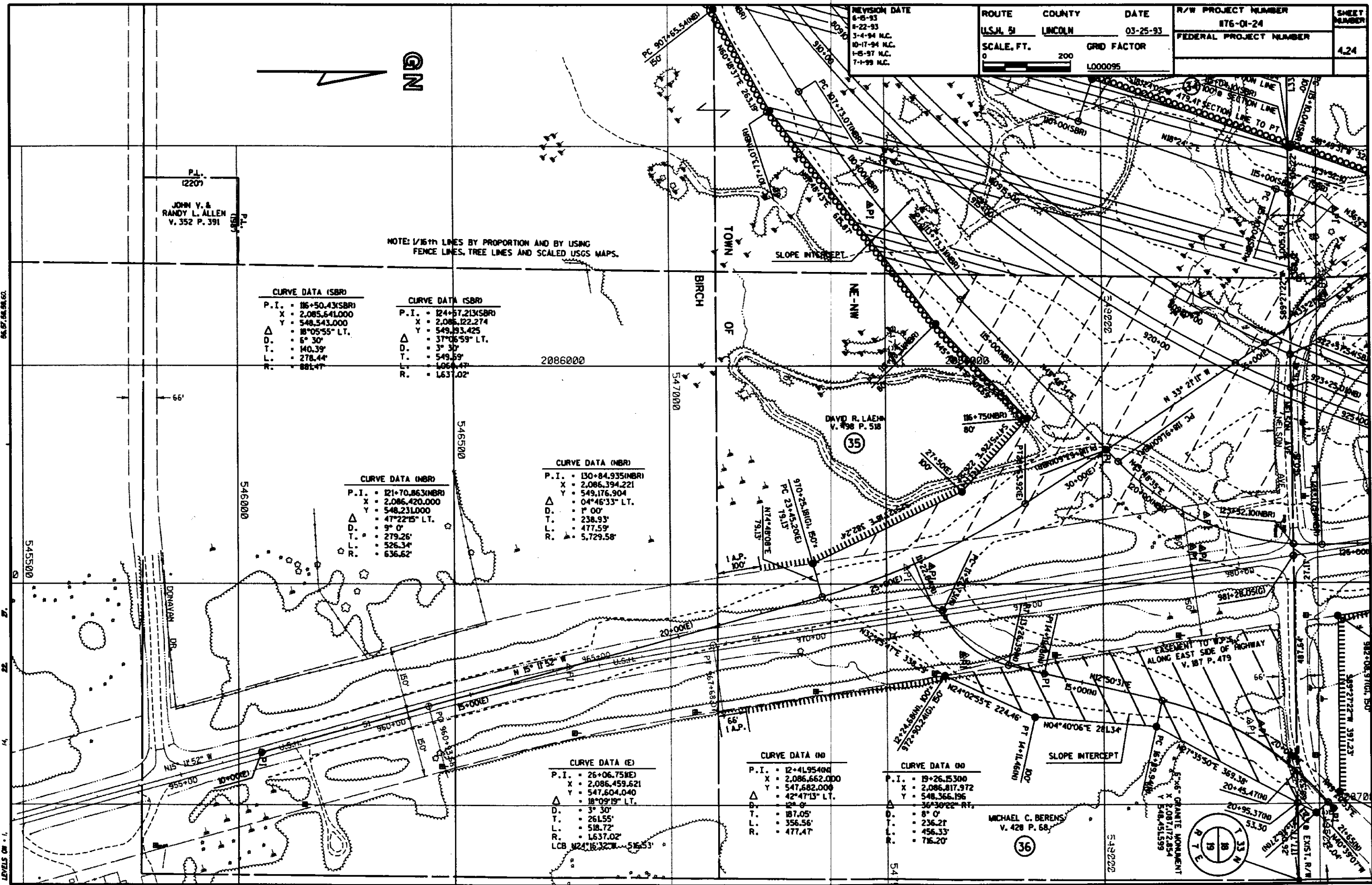
P.I.	26+06.75(E)
X	2,086,459.621
Y	547,604.040
Δ	18°09'19" LT.
D.	3° 30'
T.	261.55'
L.	518.72'
R.	1,637.02'
LCB	N24°16'32"W 516.53'

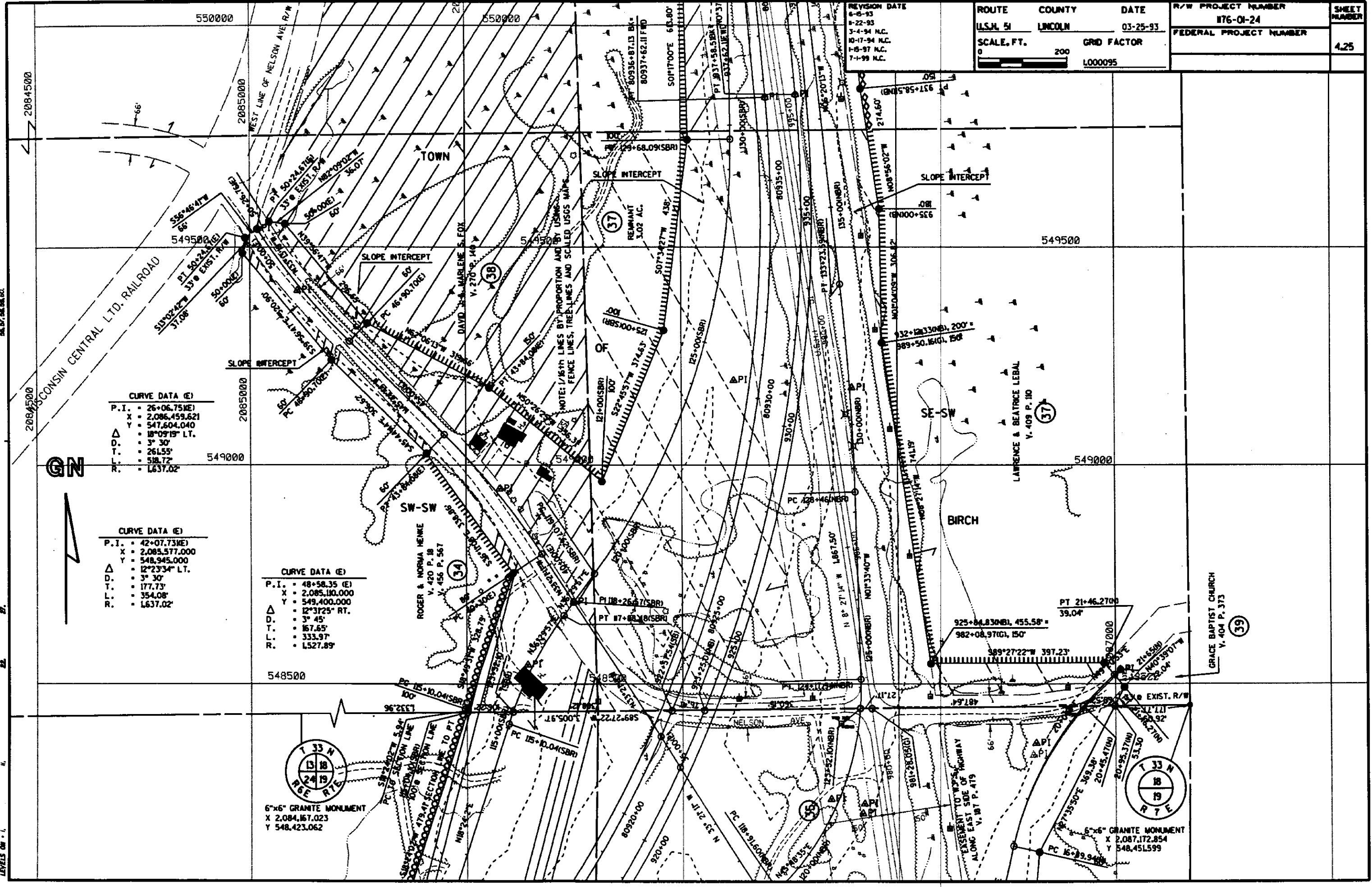
CURVE DATA (N)

P.I.	12+41.954(N)
X	2,086,662.000
Y	547,682.000
Δ	42°47'13" LT.
D.	12° 0'
T.	187.05'
L.	356.56'
R.	477.47'

CURVE DATA (N)

P.I.	19+26.153(N)
X	2,086,817.972
Y	548,366.196
Δ	36°30'22" RT.
D.	8° 0'
T.	236.21'
L.	456.33'
R.	716.20'





REVISION DATE 6-8-93 8-22-95 3-4-94 N.C. 10-17-94 N.C. 1-6-97 N.C. 7-7-98 N.C.	ROUTE ILL. 51 SCALE, FT. 0	COUNTY LINCOLN GRID FACTOR 200 L000095	DATE 03-25-93	R/W PROJECT NUMBER 176-01-24 FEDERAL PROJECT NUMBER	SHEET NUMBER 425
--	-------------------------------------	--	------------------	---	---------------------

CURVE DATA (E)

P.I.	26+06.75(E)
X	2,086,459.621
Y	547,604.040
Δ	18°09'19" L.T.
D.	3° 30'
T.	261.55'
L.	518.72'
R.	1,637.02'

CURVE DATA (E)

P.I.	42+07.73(E)
X	2,085,577.000
Y	548,945.000
Δ	12°23'34" L.T.
D.	3° 30'
T.	177.73'
L.	354.08'
R.	1,637.02'

CURVE DATA (E)

P.I.	48+58.35 (E)
X	2,085,110.000
Y	549,400.000
Δ	12°31'25" RT.
D.	3° 45'
T.	167.65'
L.	333.97'
R.	1,527.89'

6"x6" GRANITE MONUMENT  
 X 2,084,167.023  
 Y 548,423.062

6"x6" GRANITE MONUMENT  
 X 2,087,172.854  
 Y 548,451.599

