

Index of Sheets

Sheet No. 4.0 TITLE SHEET
 Sheet No. 4.1 LAYOUT OF PROPERTY OWNERS & PARCELS
 Sheet No. 4.2-4.27 PLAN & PARCEL SHEETS

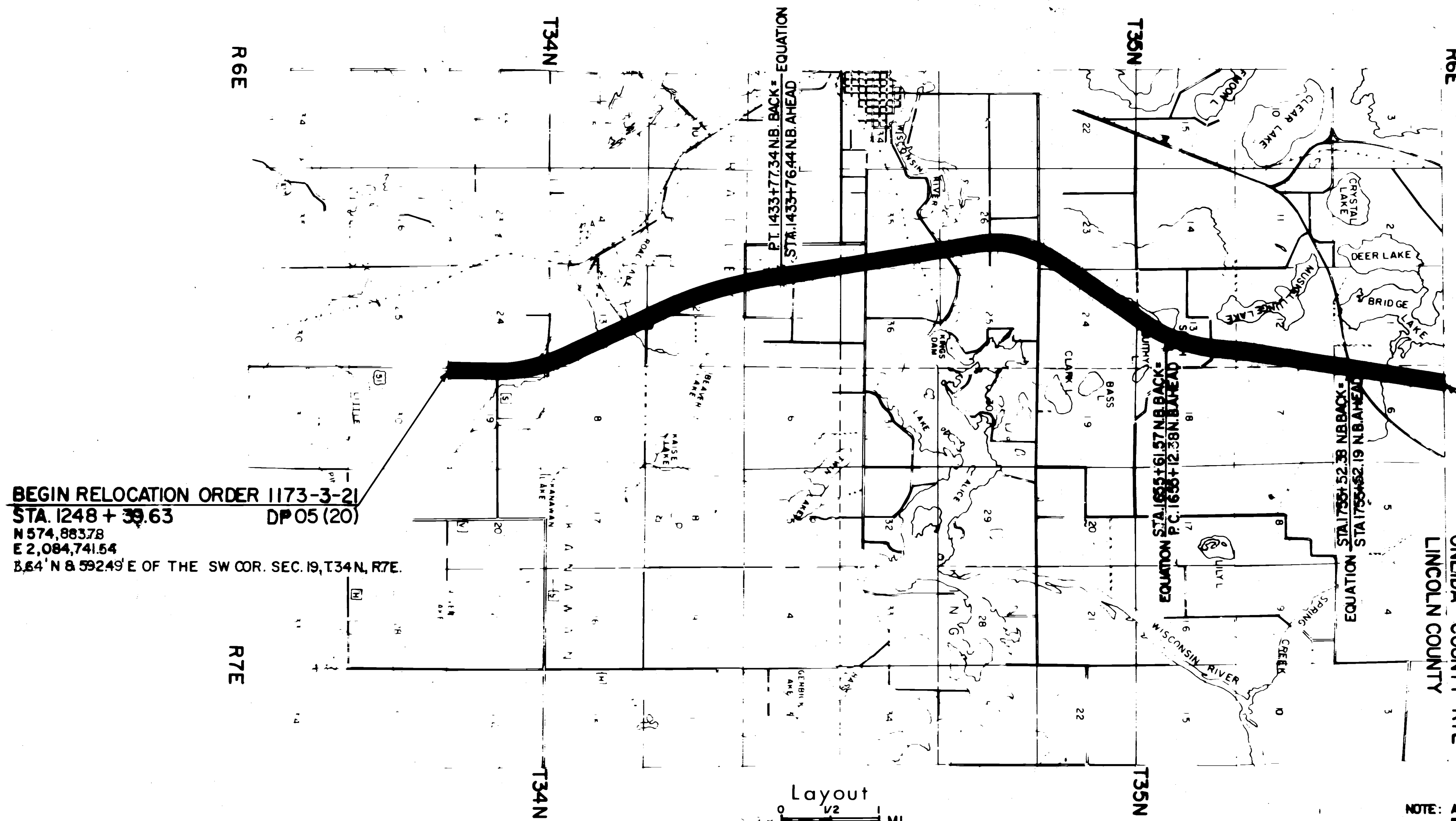
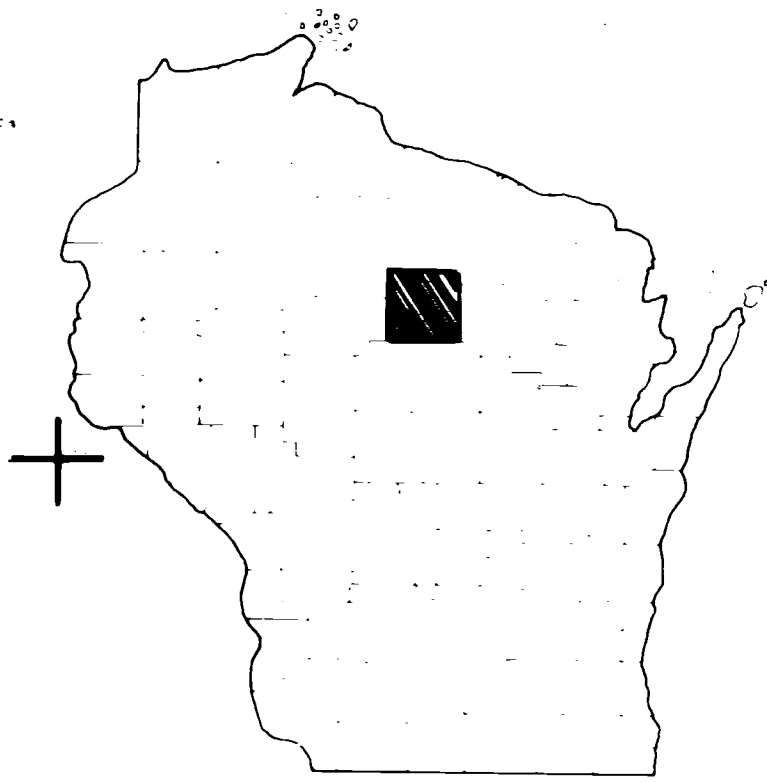
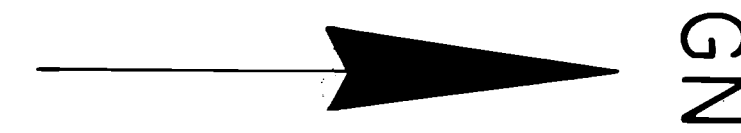
Sheet Number	Total Sheets
4.0	28

STATE OF WISCONSIN
 DEPARTMENT OF TRANSPORTATION
 DIVISION OF HIGHWAYS

PLAT OF RIGHT OF WAY REQUIRED FOR

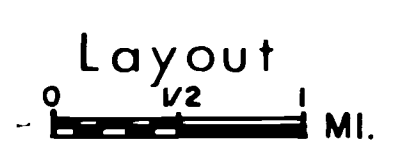
C.T.H. "S" - U.S.H. 8
 U.S.H. 51
 LINCOLN COUNTY

STATE PROJECT NUMBER	PROJECT IDENTIFICATION NUMBER
1173 - 3 - 21	DP 05 (20)



BEGIN RELOCATION ORDER 1173-3-21
 STA. 1248 + 39.63 DP 05 (20)
 N 574,883.78
 E 2,084,741.54
 3.64' N & 592.49' E OF THE SW COR. SEC. 19, T34N, R7E.

END RELOCATION ORDER 1173-3-21 DP 05 (20)
 STA. 1808+03.40 = STA. 1808+03.40 1173-4-21
 N 628,137.29
 E 2,084,712.97
 3.95' N & 722.62' E OF THE NW COR. SEC. 6, T35N, R7E.

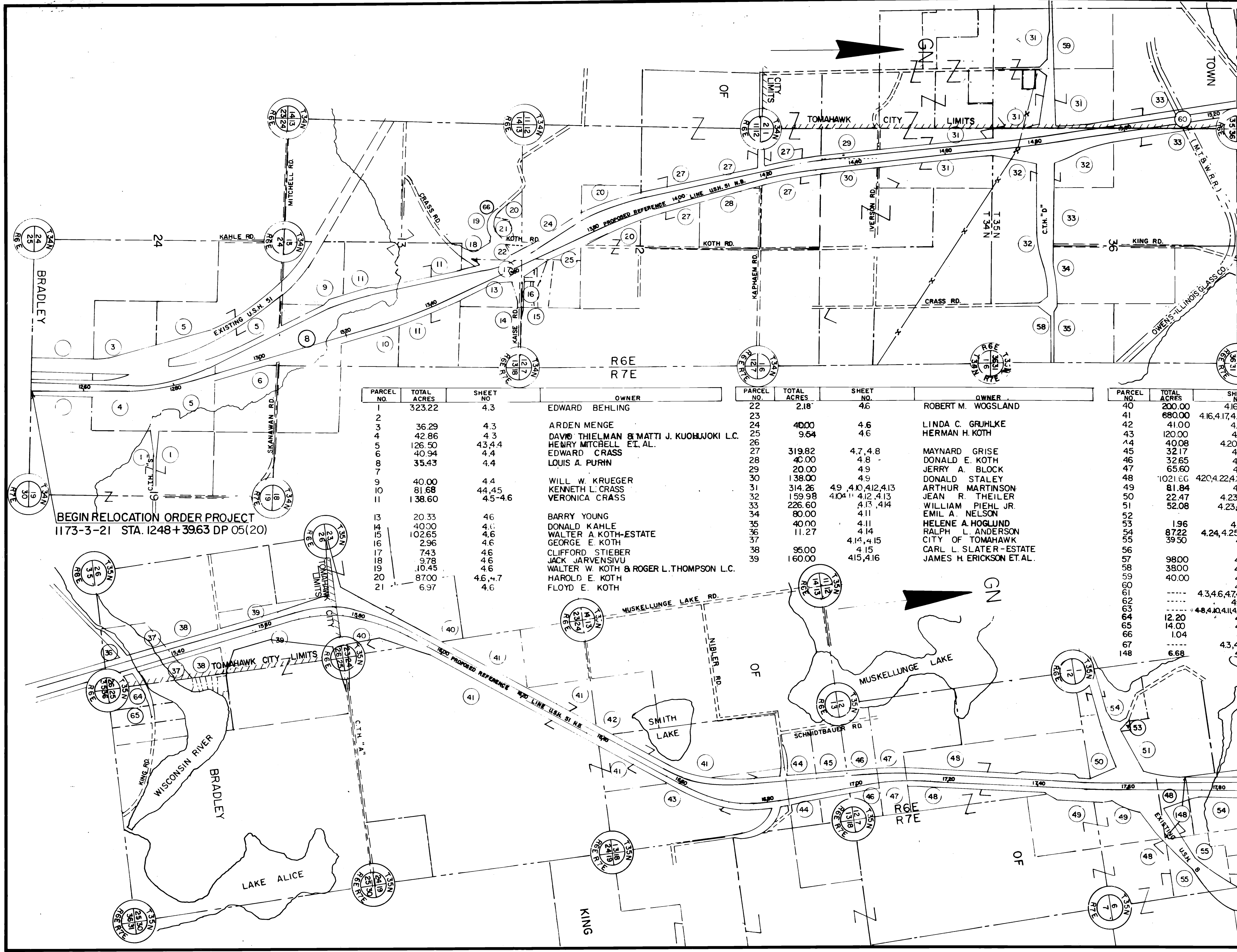


Total Net Length of Centerline = 10.807 MI.

NOTE: ALL COORDINATES ON THIS PLAN ARE REFERENCED TO THE WISCONSIN COORDINATE SYSTEM CENTRAL ZONE.

REVISION DATE 10-1-79 2-14-80 N.C. 1-26-82 3-15-82 N.C. 6-13-83 N.C. 5-17-84 N.C.	STATE OF WISCONSIN DEPARTMENT OF TRANSPORTATION DIVISION OF HIGHWAYS
	Date: 4/1/79 Recommended for Approval: <i>R. E. Schindler</i> District Engineer
	Approved: _____ Chief Design Engineer
	Date: 4/1/79 Approved: <i>B. J. Muller</i> Director, Bureau of Right of Way
	DEPARTMENT OF TRANSPORTATION FEDERAL HIGHWAY ADMINISTRATION BUREAU OF PUBLIC ROADS WISCONSIN DIVISION
Approved: _____ Division Engineer	

1173-3-21/DP 05 (20)
 US-51 Line

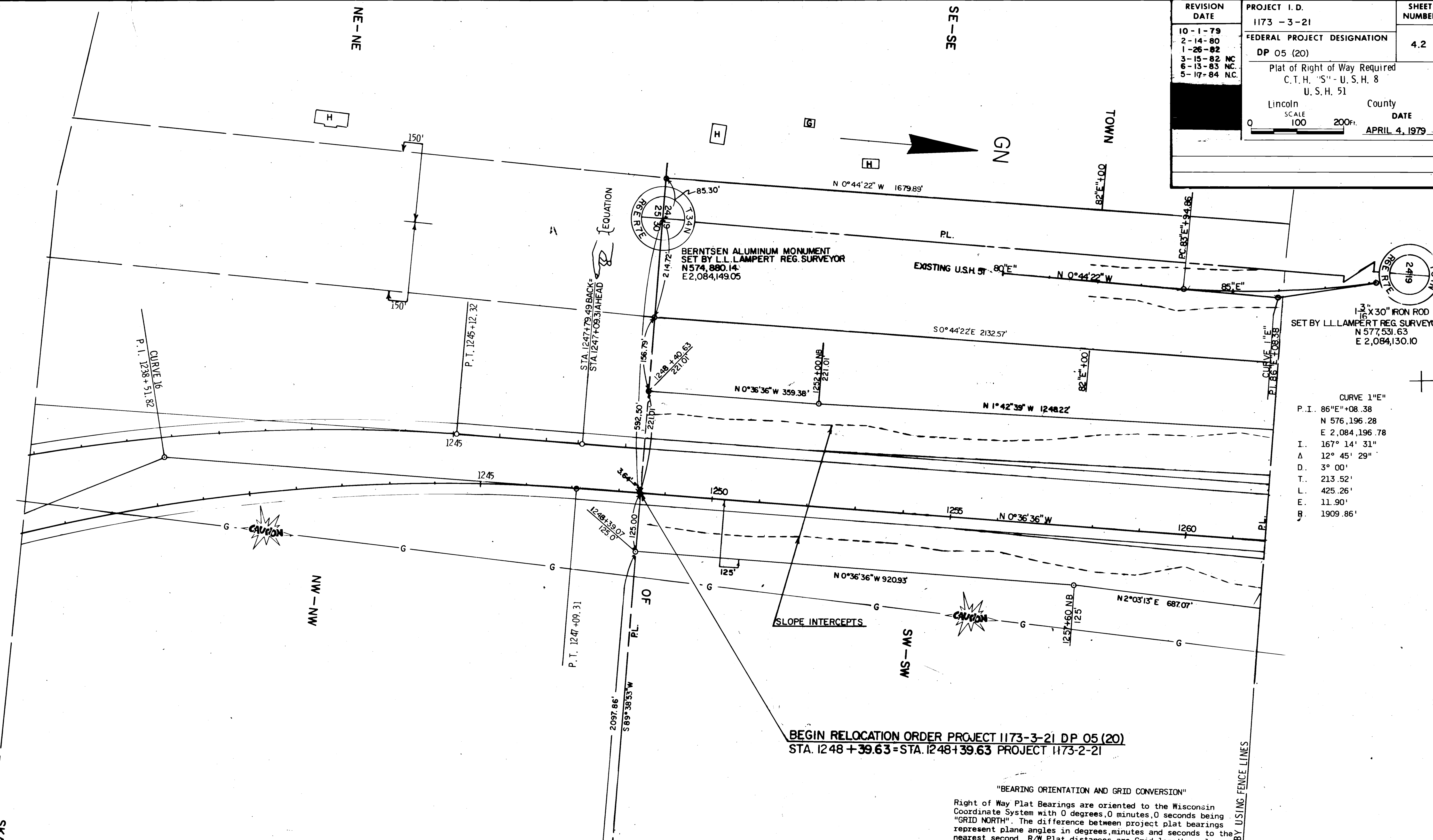


PARCEL NO.	TOTAL ACRES	SHEET NO.	OWNER	PARCEL NO.	TOTAL ACRES	SHEET NO.	OWNER	PARCEL NO.	TOTAL ACRES	SHEET NO.	OWNER
1	323.22	4.3	EDWARD BEHLING	22	2.18	4.6	ROBERT M. WOGSLAND	40	200.00	4.16,4.17	ALICE REDMOND ET AL.
2				23				41	680.00	4.16,4.17,4.18,4.19,4.20,4.21	DUANE L. KRULL
3	36.29	4.3	ARDEN MENGE	24	40.00	4.6	LINDA C. GRUHLKE	42	41.00	4.19	ARNOLD H. HOLTZ
4	42.86	4.3	DAVID THIELMAN & MATTI J. KUOJAJOKI L.C.	25	9.54	4.6	HERMAN H. KOTH	43	120.00	4.20-4.21	GORDON DANSER
5	126.50	4.3,4.4	HENRY MITCHELL ET AL.	26				44	40.08	4.20,4.21	JAKE H. SCHMIDTBAUER
6	40.94	4.4	EDWARD CRASS	27	319.82	4.7,4.8	MAYNARD GRISE	45	32.17	4.21	WILLIAM G. SCHMIDTBAUER
7	35.43	4.4	LOUIS A. PURIN	28	40.00	4.8	DONALD E. KOTH	46	32.65	4.21	FRANK A. SCHMIDTBAUER
8				29	20.00	4.9	JERRY A. BLOCK	47	65.60	4.21	PAUL JOHN SCHMIDTBAUER
9	40.00	4.4	WILL W. KRUEGER	30	138.00	4.9	DONALD STALEY	48	1021.66	4.20,4.22,4.23,4.25,4.26,4.27	OWENS-ILLINOIS GLASS CO. INC.
10	81.68	4.4,4.5	KENNETH L. CRASS	31	314.26	4.9,4.10,4.12,4.13	ARTHUR MARTINSON	49	81.84	4.23	EVELYN ROBERTS
11	138.60	4.5-4.6	VERONICA CRASS	32	159.98	4.10,4.12,4.13	JEAN R. THEILER	50	22.47	4.23,4.24	RONALD L. FISH
13	20.33	4.6	BARRY YOUNG	33	226.60	4.13,4.14	WILLIAM PIEHL JR.	51	52.08	4.23,4.24,4.25	LAWRENCE LADICK INC.
14	40.00	4.6	DONALD KAHLE	34	80.00	4.11	EMIL A. NELSON	52			
15	102.65	4.6	WALTER A. KOTH-ESTATE	35	40.00	4.11	HELENE A. HUGLUND	53	1.96	4.24	HERMAN KLADE ET AL.
16	2.96	4.6	GEORGE E. KOTH	36	11.27	4.14	RALPH L. ANDERSON	54	8722	4.24,4.25,4.27	WISCONSIN VALLEY IMPROVEMET
17	743	4.6	CLIFFORD STIEBER	37		4.14,4.15	CITY OF TOMAHAWK	55	39.50	4.25	RUSSELL D'AGOSTINO
18	9.78	4.6	JACK JARVENSIU	38	95.00	4.15	CARL L. SLATER-ESTATE	56			
19	10.45	4.6	WALTER W. KOTH & ROGER L. THOMPSON L.C.	39	160.00	4.15,4.16	JAMES H. ERICKSON ET AL.	57	9800	4.26	VALETINE B. HAGAR
20	87.00	4.6,4.7	HAROLD E. KOTH					58	3800	4.11	GEORGE A. BECKMAN
21	6.97	4.6	FLOYD E. KOTH					59	40.00	4.12	GERALD L. STUTZ & ESTER A. VOIGHT
								60		4.14	OWENS-ILLINOIS GLASS CO. INC. (MARINETTE-TOMAHAWK & WESTERN R.R.)
								61		4.10,4.12	WISCONSIN-MICHIGAN PIPE LINE CO.
								62		4.8,4.10,4.11,4.12,4.3,4.16	WISCONSIN PUBLIC SERVICE CORP
								63		4.14	GENERAL TELEPHONE CO.
								64	12.20	4.14	TERRY D. ANDERSON
								65	14.00	4.14	DAVID K. ANDERSON
								66	1.04	4.6	ROGER L. THOMPSON & TIMOTHY O'LEARY L.C.
								67		4.3,4.4,4.6	WISCONSIN PUBLIC SERVICE CORP
								148	6.68	4.25	OWENS-ILLINOIS GLASS CO. INC.

BEGIN RELOCATION ORDER PROJECT
1173-3-21 STA. 1248+39.63 DP 05(20)

END RELOCATION ORDER
PROJECT 1173-3-21 DP 05(20)
STA. 1808+03.40

REVISION DATE	PROJECT I. D.	SHEET NUMBER
10-1-79	1173-3-21	4.2
2-14-80	FEDERAL PROJECT DESIGNATION	
1-26-82	DP 05 (20)	
3-15-82 NC	Plat of Right of Way Required	
6-13-83 NC	C.T.H. "S"- U.S.H. 8	
5-17-84 NC	U.S.H. 51	
	Lincoln County	
	SCALE 100 200 Ft.	DATE
		APRIL 4, 1979



CURVE 1"E"

P.I.	86"E"+08.38
N	576,196.28
E	2,084,196.78
I.	167° 14' 31"
Δ	12° 45' 29"
D.	3° 00'
T.	213.52'
L.	425.26'
E.	11.90'
B.	1909.86'

BEGIN RELOCATION ORDER PROJECT 1173-3-21 DP 05 (20)
 STA. 1248 + 39.63 = STA. 1248 + 39.63 PROJECT 1173-2-21

"BEARING ORIENTATION AND GRID CONVERSION"
 Right of Way Plat Bearings are oriented to the Wisconsin Coordinate System with 0 degrees, 0 minutes, 0 seconds being "GRID NORTH". The difference between project plat bearings represent plane angles in degrees, minutes and seconds to the nearest second. R/W Plat distances are Grid lengths unless otherwise noted and may be converted to Ground lengths by multiplying Plat distances by 1.0000808

SCHEDULE OF LANDS & INTERESTS REQUIRED

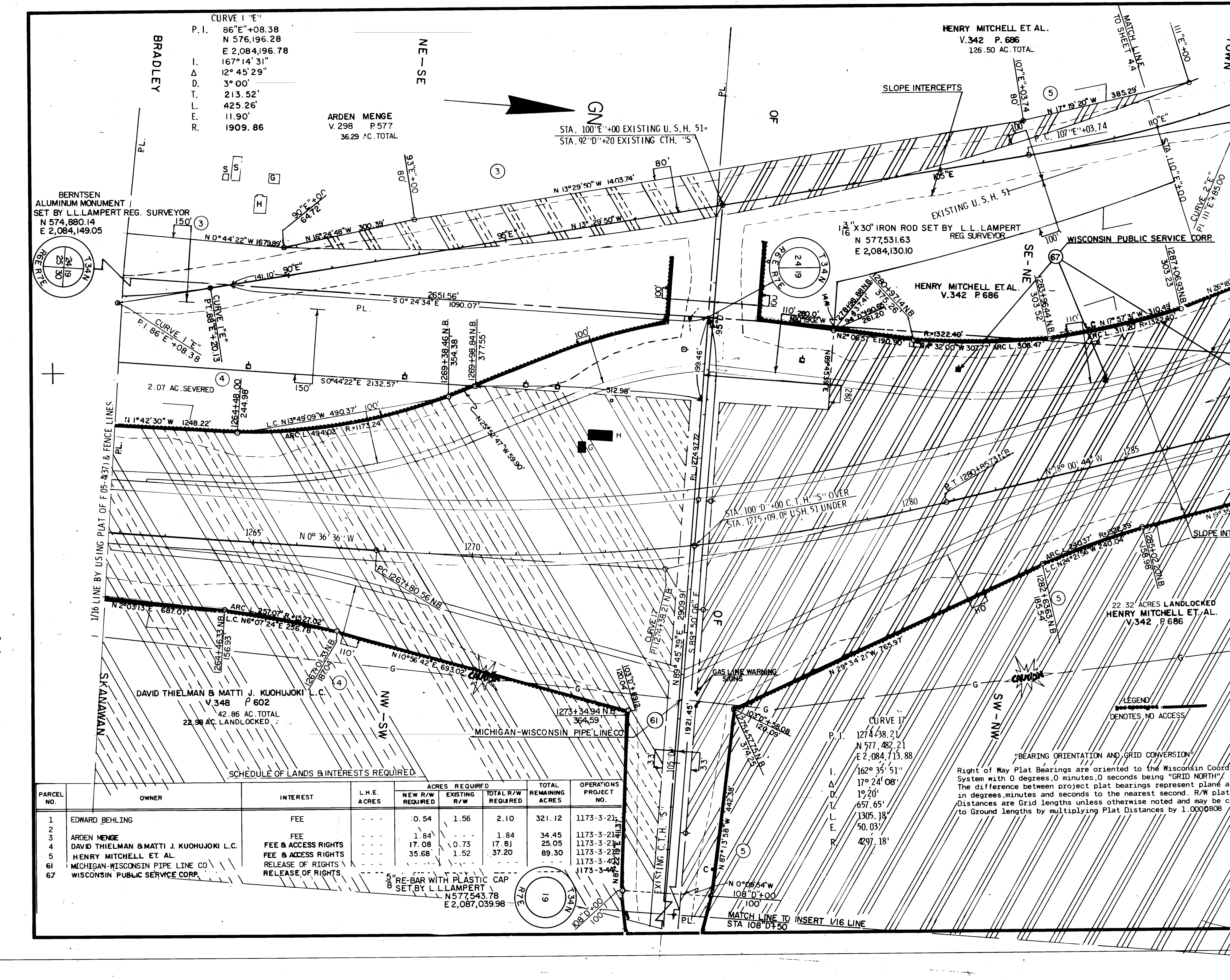
PARCEL NO.	OWNER	INTEREST	L.H.E. ACRES	ACRES REQUIRED			TOTAL REMAINING ACRES	OPERATIONS PROJECT NO.
				NEW R/W REQUIRED	EXISTING R/W	TOTAL R/W REQUIRED		

LEGEND
 DENOTES NO ACCESS

1/16 LINE BY PROPORTION

BERNTSEN ALUMINUM MONUMENT
 N 574,897.44 SET BY L. SCHMIT
 E 2,086,964.36

REVISION DATE	PROJECT I.D.	SHEET NUMBER
10-1-79	1173-3-21	4.3
2-14-80	FEDERAL PROJECT DESIGNATION	
1-26-82	DP 05 (20)	
3-15-82	Plat of Right of Way Required	
6-13-83 N.C.	C.T.H. "S" - U.S.H. 8	
5-17-84 N.C.	U.S.H. 51	
	Lincoln County	DATE
	SCALE 100 200'	APRIL 4, 1979



CURVE 2 "E"

P.I. 111"E"+85.00
 N 578,703.45
 E 2,083,594.98

I. 161°34'43"
 Δ. 18°25'17"
 D. 1°55'50"
 T. 481.26'
 L. 954.22'
 E. 38.77'
 R. 2967.88'

BERNTSEN ALUMINUM MON. SET BY NORTHWOODS SURVEYORS INC. RECORDED I-26-73 N580,182.88 E2,084,115.42

SCHEDULE OF LANDS & INTERESTS REQUIRED

PARCEL NO.	OWNER	INTEREST	L.H.E. ACRES	ACRES REQUIRED			TOTAL REMAINING ACRES	OPERATIONS PROJECT NO.
				NEW R/W REQUIRED	EXISTING R/W	TOTAL R/W REQUIRED		
1	EDWARD BEHLING	FEE	---	0.54	1.56	2.10	321.12	1173-3-21
2	ARDEN MENGE	FEE	---	1.84	---	1.84	34.45	1173-3-21
4	DAVID THIELMAN & MATTI J. KUOHUJOKI L.C.	FEE & ACCESS RIGHTS	---	17.08	0.73	17.81	25.05	1173-3-21
5	HENRY MITCHELL ET AL.	FEE & ACCESS RIGHTS	---	35.68	1.52	37.20	89.30	1173-3-21
61	MICHIGAN-WISCONSIN PIPE LINE CO	RELEASE OF RIGHTS	---	---	---	---	---	1173-3-40
67	WISCONSIN PUBLIC SERVICE CORP.	RELEASE OF RIGHTS	---	---	---	---	---	1173-3-40

5" RE-BAR WITH PLASTIC CAP SET BY L.L. LAMPERT V.298 P.577 N577,543.78 E2,087,039.98

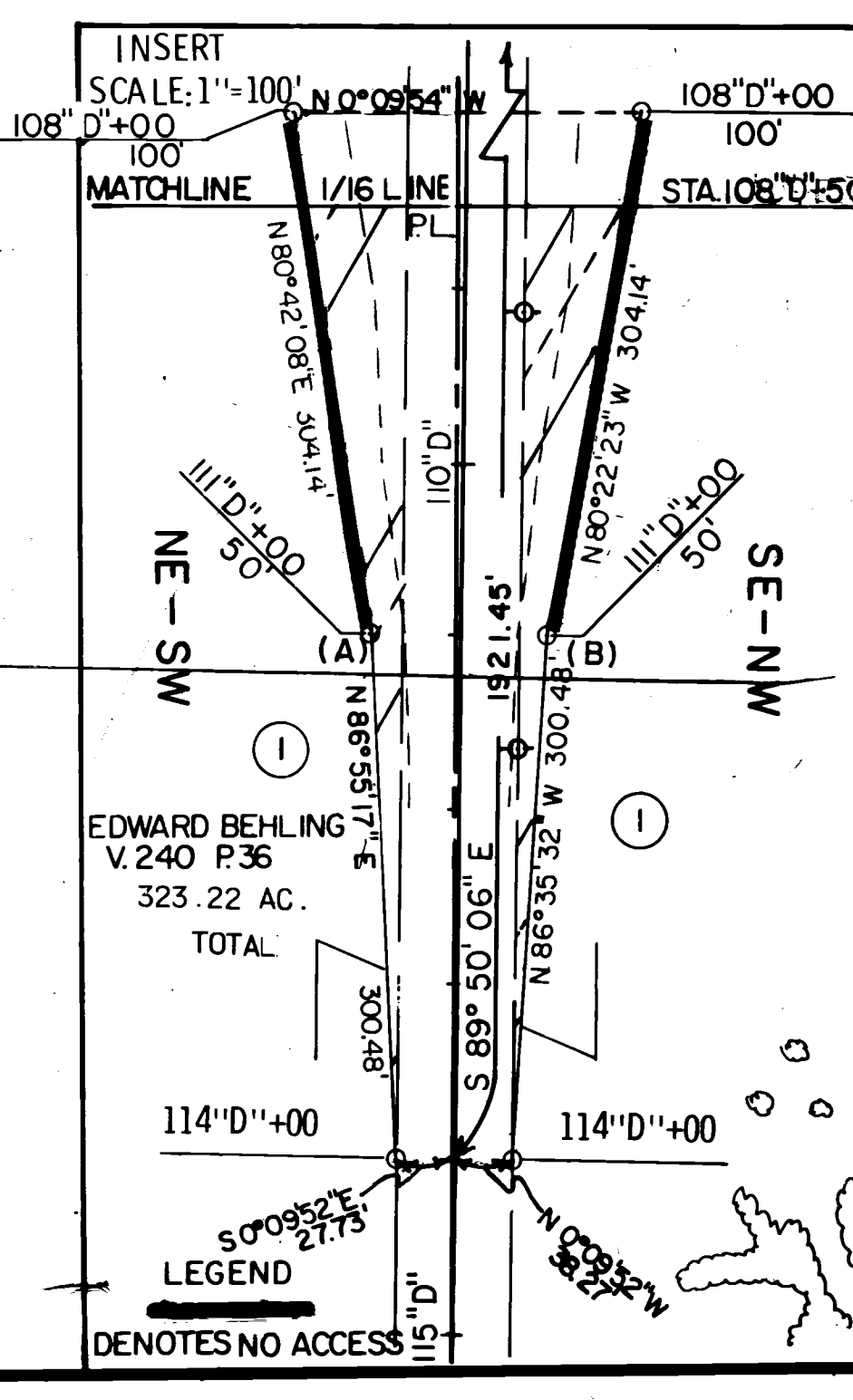
CURVE 17

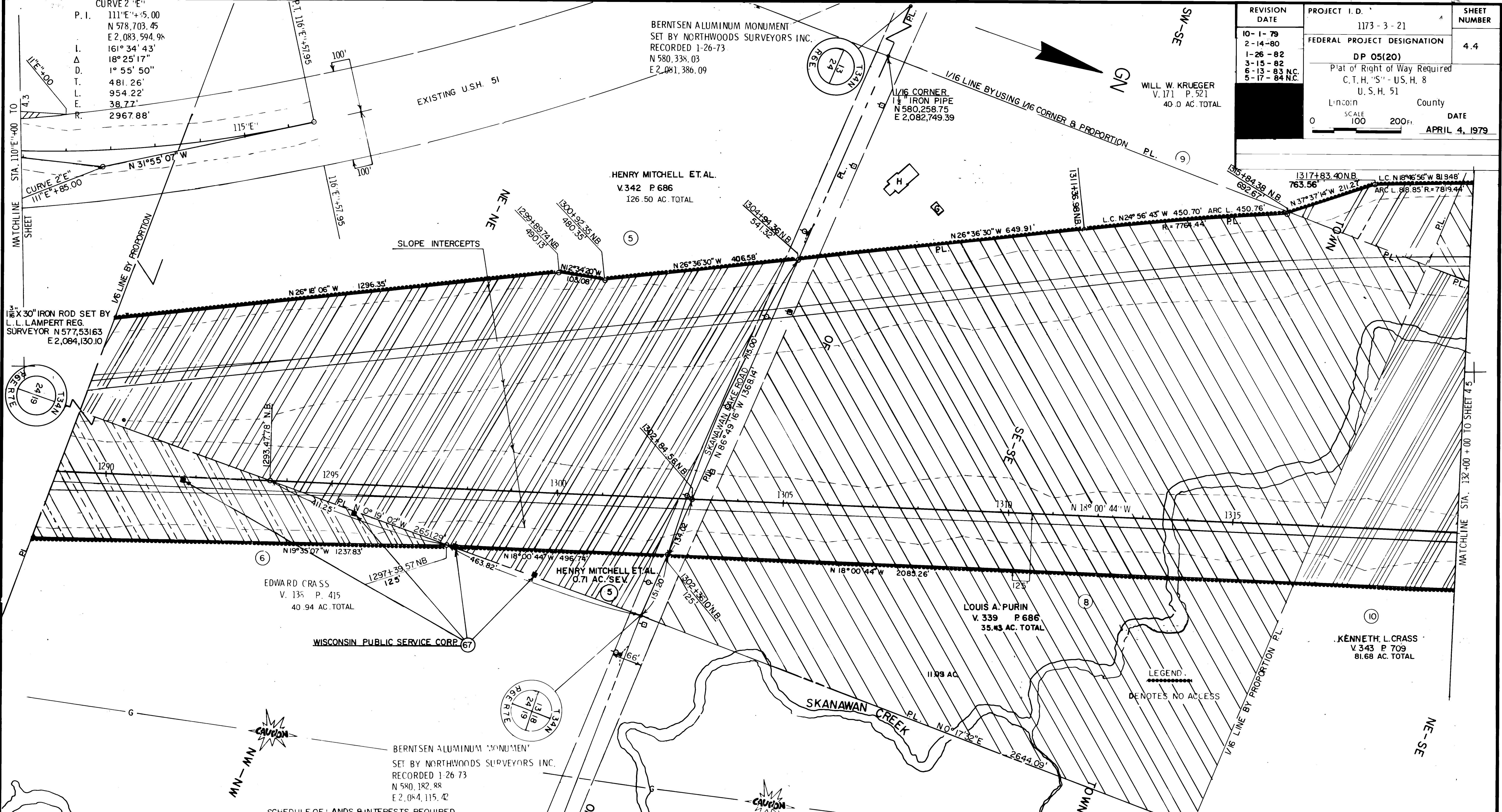
P.I. 1274+38.21
 N 577,482.21
 E 2,084,713.88

I. 162°35'51"
 Δ. 17°24'08"
 D. 1°20'
 T. 657.65'
 L. 1305.18'
 E. 50.03'
 R. 4297.18'

"BEARING ORIENTATION AND GRID CONVERSION"

Right of Way Plat Bearings are oriented to the Wisconsin Coordinate System with 0 degrees, 0 minutes, 0 seconds being "GRID NORTH". The difference between project plat bearings represent plane angles in degrees, minutes and seconds to the nearest second. R/W plat Distances are Grid lengths unless otherwise noted and may be converted to Ground lengths by multiplying Plat Distances by 1.0000808



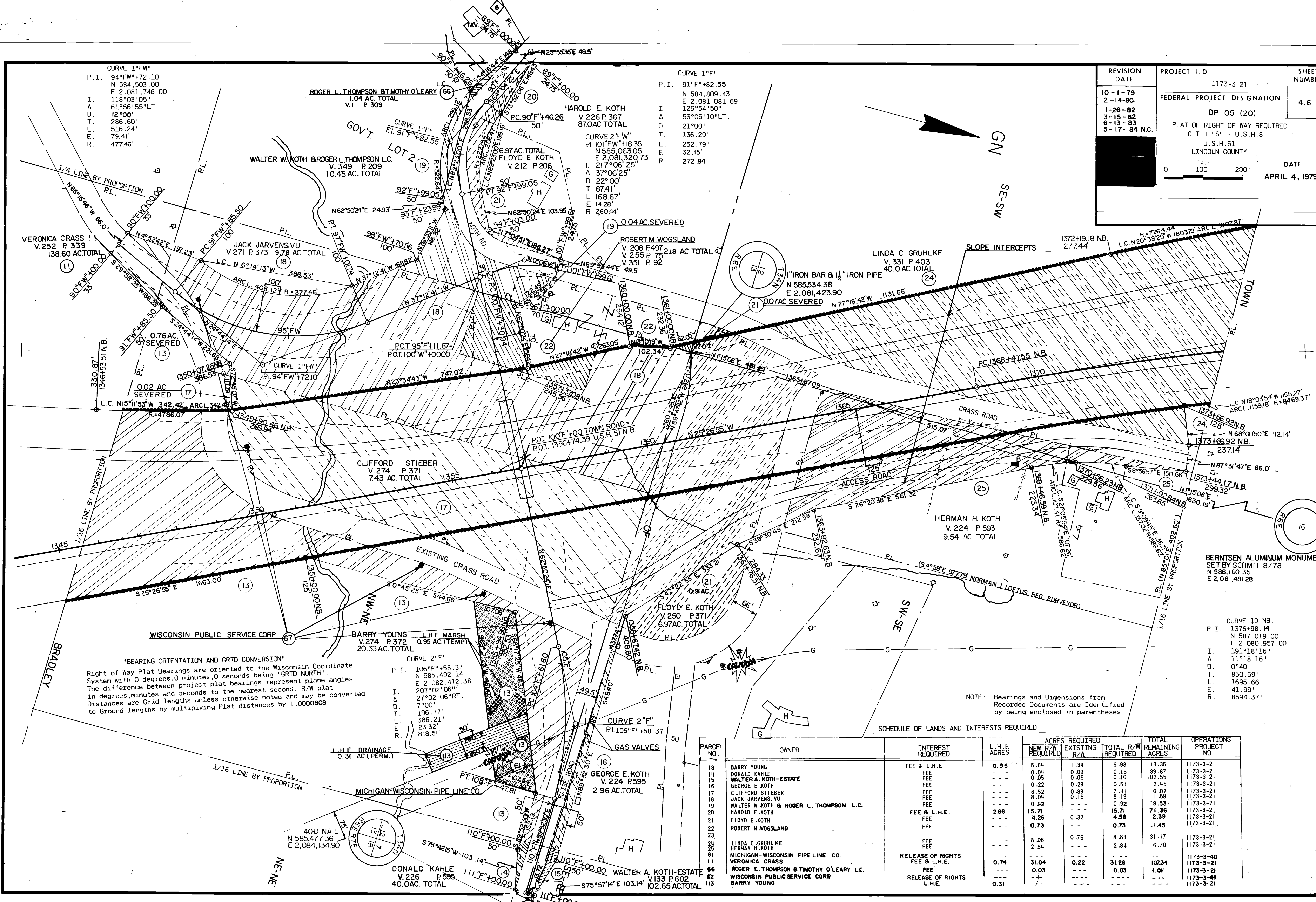


SCHEDULE OF LANDS & INTERESTS REQUIRED

PARCEL NO.	OWNER	INTEREST	L.H.E. ACRES	ACRES REQUIRED			TOTAL REMAINING ACRES	OPERATIONS PROJECT NO.
				NEW R/W REQUIRED	EXISTING R/W	TOTAL R/W REQUIRED		
5	HENRY MITCHELL ET. AL.	FEE & ACCESS RIGHTS	---	35.68	1.52	37.20	89.30	1173-3-21
6	EDWARD CRASS	FEE	---	3.02	---	3.02	38.92	1173-3-21
7	LOUIS A. PURIN	FEE	---	23.67	0.67	24.34	11.09	1173-3-21
8	---	---	---	---	---	---	---	---
9	WILL W. KRUEGER	FEE	---	0.90	---	0.90	39.10	1173-3-21
10	KENNETH L. CRASS	FEE	---	16.51	---	16.51	65.17	1173-3-21
67	WISCONSIN PUBLIC SERVICE CORP.	RELEASE OF RIGHTS	---	---	---	---	---	1173-3-44

"BEARING ORIENTATION AND GRID CONVERSION"
 Right of Way Plat Bearings are oriented to the Wisconsin Coordinate System with 0 degrees, 0 minutes, 0 seconds being "GRID NORTH". The difference between project plat bearings represent plane angles in degrees, minutes and seconds to the nearest second. R/W plat distances are grid lengths unless otherwise noted and may be converted to Ground lengths by multiplying Plat distances by 1.0000808

REVISION DATE	PROJECT I. D.	SHEET NUMBER
10-1-79 2-14-80 1-26-82 3-15-83 5-17-84 N.C.	1173-3-21 FEDERAL PROJECT DESIGNATION DP 05 (20) PLAT OF RIGHT OF WAY REQUIRED C.T.H. "S" - U.S.H.8 U.S.H.51 LINCOLN COUNTY	4.6
	DATE	
	APRIL 4, 1979	



"BEARING ORIENTATION AND GRID CONVERSION"
Right of Way Plat Bearings are oriented to the Wisconsin Coordinate System with 0 degrees, 0 minutes, 0 seconds being "GRID NORTH". The difference between project plat bearings represent plane angles in degrees, minutes and seconds to the nearest second. R/W plat Distances are Grid lengths unless otherwise noted and may be converted to Ground lengths by multiplying Plat distances by 1.0000808

NOTE: Bearings and Dimensions from Recorded Documents are Identified by being enclosed in parentheses.

SCHEDULE OF LANDS AND INTERESTS REQUIRED

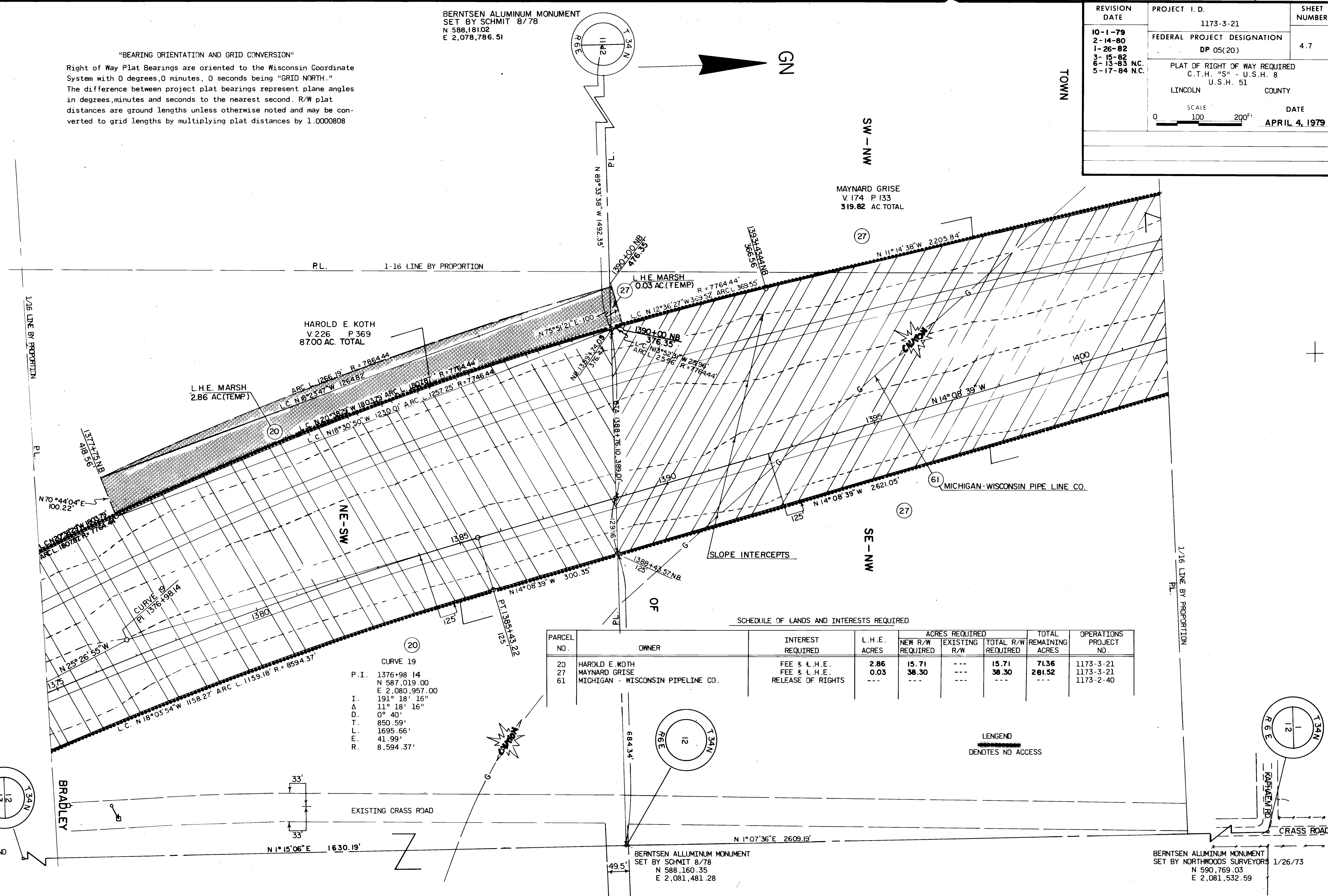
PARCEL NO.	OWNER	INTEREST REQUIRED	L.H.E. ACRES	ACRES REQUIRED			TOTAL REMAINING ACRES	OPERATIONS PROJECT NO.
				NEW R/W REQUIRED	EXISTING R/W	TOTAL R/W REQUIRED		
13	BARRY YOUNG	FEE & L.H.E.	0.95	5.64	1.34	6.98	13.35	1173-3-21
14	DONALD KAHLE	FEE	0.04	0.09	0.09	0.13	39.87	1173-3-21
15	WALTER A. KOTH-ESTATE	FEE	0.05	0.05	0.05	0.10	102.55	1173-3-21
16	GEORGE E. KOTH	FEE	0.22	0.29	0.29	0.51	2.45	1173-3-21
17	CLIFFORD STIEBER	FEE	6.52	0.89	0.89	7.41	0.02	1173-3-21
18	JACK JARVENSIVU	FEE	8.04	0.15	0.15	8.19	1.59	1173-3-21
19	WALTER W. KOTH & ROGER L. THOMPSON L.C.	FEE	0.92	0.92	0.92	9.53	1173-3-21	
20	HAROLD E. KOTH	FEE & L.H.E.	2.86	15.71	15.71	15.71	71.36	1173-3-21
21	FLOYD E. KOTH	FEE	4.26	0.32	0.32	4.58	2.39	1173-3-21
22	ROBERT M. WOGSLAND	FFF	0.73	0.73	0.73	1.45	1173-3-21	
23								
24	LINDA C. GRUHLKE	FEE	8.08	0.75	0.75	8.83	31.17	1173-3-21
25	HERMAN H. KOTH	FEE	2.84	2.84	2.84	6.70	1173-3-21	
61	MICHIGAN-WISCONSIN PIPE LINE CO.	RELEASE OF RIGHTS						1173-3-40
62	VERONICA CRASS	FEE & L.H.E.	0.74	31.04	0.22	31.26	107.24	1173-3-21
66	ROGER L. THOMPSON & TIMOTHY O'LEARY L.C.	FEE	0.03	0.03	0.03	1.07	1173-3-21	
67	WISCONSIN PUBLIC SERVICE CORP	RELEASE OF RIGHTS						1173-3-44
113	BARRY YOUNG	L.H.E.	0.31	0.31	0.31	0.31	1173-3-21	

BERNTSEN ALUMINUM MONUMENT
 SET BY SCHMIT 8/78
 N 588,181.02
 E 2,078,786.51

"BEARING ORIENTATION AND GRID CONVERSION"

Right of Way Plat Bearings are oriented to the Wisconsin Coordinate System with 0 degrees, 0 minutes, 0 seconds being "GRID NORTH."
 The difference between project plat bearings represent plane angles in degrees, minutes and seconds to the nearest second. R/W plat distances are ground lengths unless otherwise noted and may be converted to grid lengths by multiplying plat distances by 1.0000808

REVISION DATE	PROJECT I. D.	SHEET NUMBER
10-1-79	1173-3-21	
2-14-80	FEDERAL PROJECT DESIGNATION	4.7
1-26-82	DP 05(20)	
3-15-82	PLAT OF RIGHT OF WAY REQUIRED	
6-13-83 N.C.	C.T.H. "S" - U.S.H. 8	
5-17-84 N.C.	U.S.H. 51	
	LINCOLN COUNTY	
	SCALE	DATE
	0 100 200'	APRIL 4, 1979



SCHEDULE OF LANDS AND INTERESTS REQUIRED

PARCEL NO.	OWNER	INTEREST REQUIRED	L.H.E. ACRES	ACRES REQUIRED			TOTAL REMAINING ACRES	OPERATIONS PROJECT NO.
				NEW R/W REQUIRED	EXISTING R/W	TOTAL R/W REQUIRED		
20	HAROLD E. KOTH	FEE & L.H.E.	2.86	15.71	---	15.71	71.36	1173-3-21
27	MAYNARD GRISE	FEE & L.H.E.	0.03	38.30	---	38.30	261.52	1173-3-21
61	MICHIGAN - WISCONSIN PIPELINE CO.	RELEASE OF RIGHTS	---	---	---	---	---	1173-2-40

(20) CURVE 19
 P.I. 1376+98.14
 N 587,019.00
 E 2,080,957.00
 I. 191° 18' 16"
 A. 11° 18' 16"
 D. 0° 40'
 T. 850.59'
 L. 1695.66'
 E. 41.99'
 R. 8,594.37'

LENGEND
 DENOTES NO ACCESS

1" SQUARE IRON PIPE AND
 1-1/2" IRON PIPE
 N 585,534.38
 E 2,081,423.90

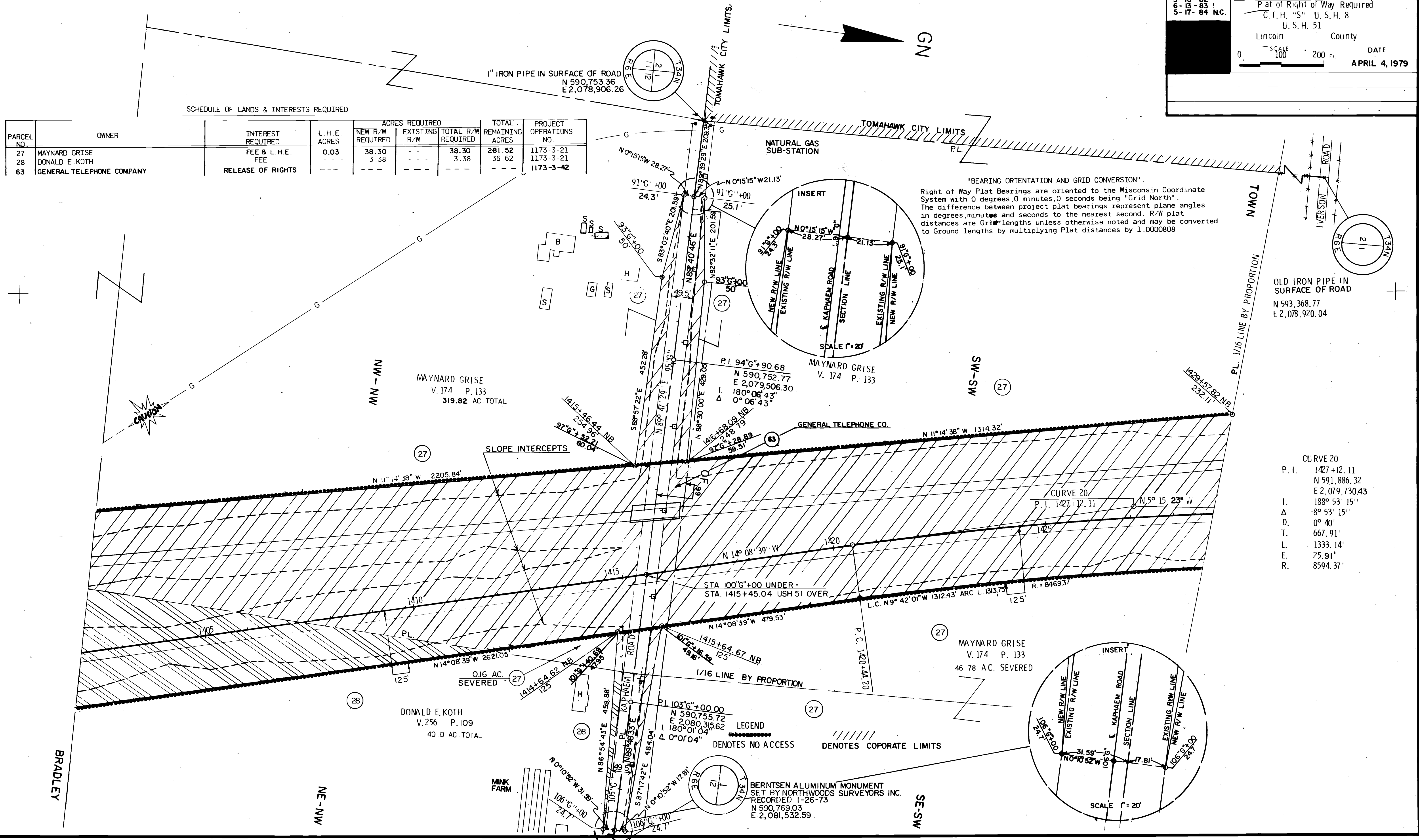
BERNTSEN ALUMINUM MONUMENT
 SET BY SCHMIT 8/78
 N 588,160.35
 E 2,081,481.28

BERNTSEN ALUMINUM MONUMENT
 SET BY NORTHWOODS SURVEYORS 1/26/73
 N 590,769.03
 E 2,081,532.59

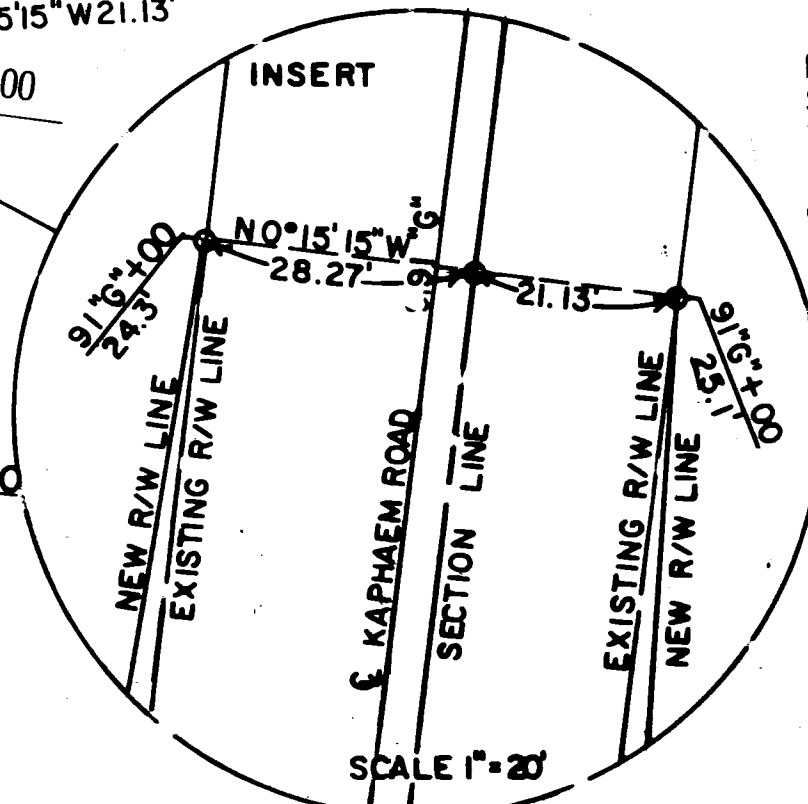
REVISION DATE	PROJECT I. D.	SHEET NUMBER
10-1-79	1173-3-21	
2-14-80 NC	FEDERAL PROJECT DESIGNATION	4.8
1-26-82	DP 05 (20)	
3-15-82	Plat of Right of Way Required	
6-13-83	C.T.H. "S" U.S.H. 8	
5-17-84 NC	U.S.H. 51	
	Lincoln County	
	SCALE 1" = 100'	DATE
		APRIL 4, 1979

SCHEDULE OF LANDS & INTERESTS REQUIRED

PARCEL NO.	OWNER	INTEREST REQUIRED	L. H. E. ACRES	ACRES REQUIRED			TOTAL REMAINING ACRES	PROJECT OPERATIONS NO.
				NEW R/W REQUIRED	EXISTING R/W	TOTAL R/W REQUIRED		
27	MAYNARD GRISE	FEE & L.H.E. FEE	0.03	38.30	---	38.30	281.52	1173-3-21
28	DONALD E. KOTH	FEE	---	3.38	---	3.38	36.62	1173-3-21
63	GENERAL TELEPHONE COMPANY	RELEASE OF RIGHTS	---	---	---	---	---	1173-3-42

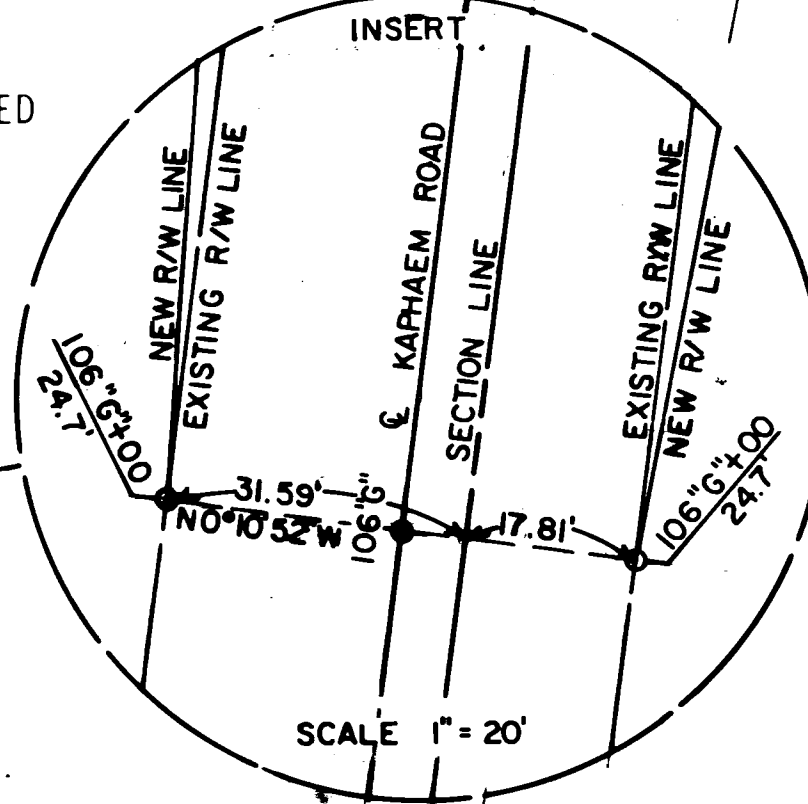


"BEARING ORIENTATION AND GRID CONVERSION"
 Right of Way Plat Bearings are oriented to the Wisconsin Coordinate System with 0 degrees, 0 minutes, 0 seconds being "Grid North". The difference between project plat bearings represent plane angles in degrees, minutes and seconds to the nearest second. R/W plat distances are Grid lengths unless otherwise noted and may be converted to Ground lengths by multiplying Plat distances by 1.0000808



CURVE 20

P. I.	1427+12.11
	N 591,886.32
	E 2,079,730.43
I.	188° 53' 15"
Δ	8° 53' 15"
D.	0° 40'
T.	667.91'
L.	1333.14'
E.	25.91'
R.	8594.37'



LEGEND

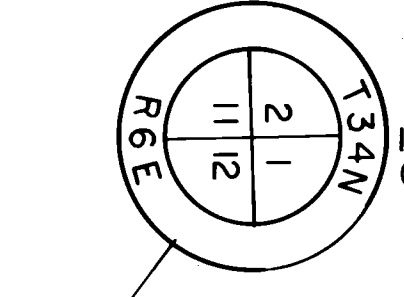
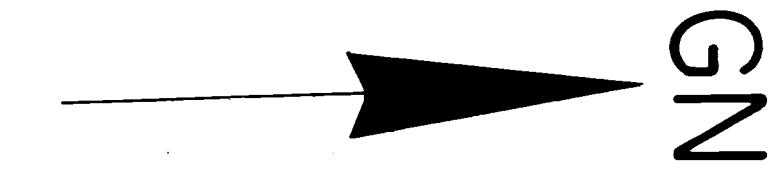
--- DENOTES NO ACCESS
 // DENOTES COPORATE LIMITS

BERNTSEN ALUMINUM MONUMENT
 SET BY NORTHWOODS SURVEYORS INC.
 RECORDED 1-26-73
 N 530,769.03
 E 2,081,532.59

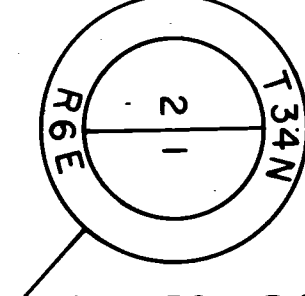
REVISION DATE	PROJECT I. D.	SHEET NUMBER
10-1-79	1173-3-21	
2-14-80 NC	FEDERAL PROJECT DESIGNATION	4.9
1-26-82	DP 05 (20)	
3-15-82 NC	Pat of Right of Way Required	
6-13-83 NC	C.T.H. "S" - U.S.H. 8	
5-17-84 NC	U.S.H. 51	
	Lincoln County	DATE
	SCALE 100 200 Ft.	APRIL 4, 1979

SCHEDULE OF LANDS & INTEREST REQUIRED

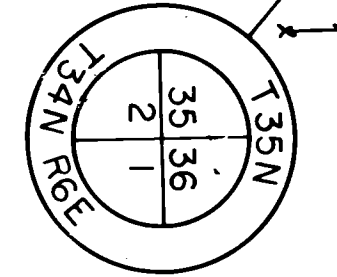
PARCEL NO.	OWNER	INTEREST REQUIRED	L.H.E ACRES	ACRES REMAINING			TOTAL REMAINING ACRES	OPERATIONS PROJECT NO.
				NEW R/W REQUIRED	EXISTING R/W	TOTAL R/W REQUIRED		
29	JERRY A. BLOCK	FEE	- - -	5.48	0.15	5.63	14.37	1173-3-21
30	DONALD STALEY	FEE	- - -	6.46	0.09	6.55	131.45	1173-3-21
31	ARTHUR MARTINSON	FEE	- - -	32.38	3.31	35.69	278.57	1173-3-21
61	MICHIGAN-WISCONSIN PIPE LINE CO.	RELEASE OF RIGHTS	- - -	- - -	- - -	- - -	- - -	1173-3-40



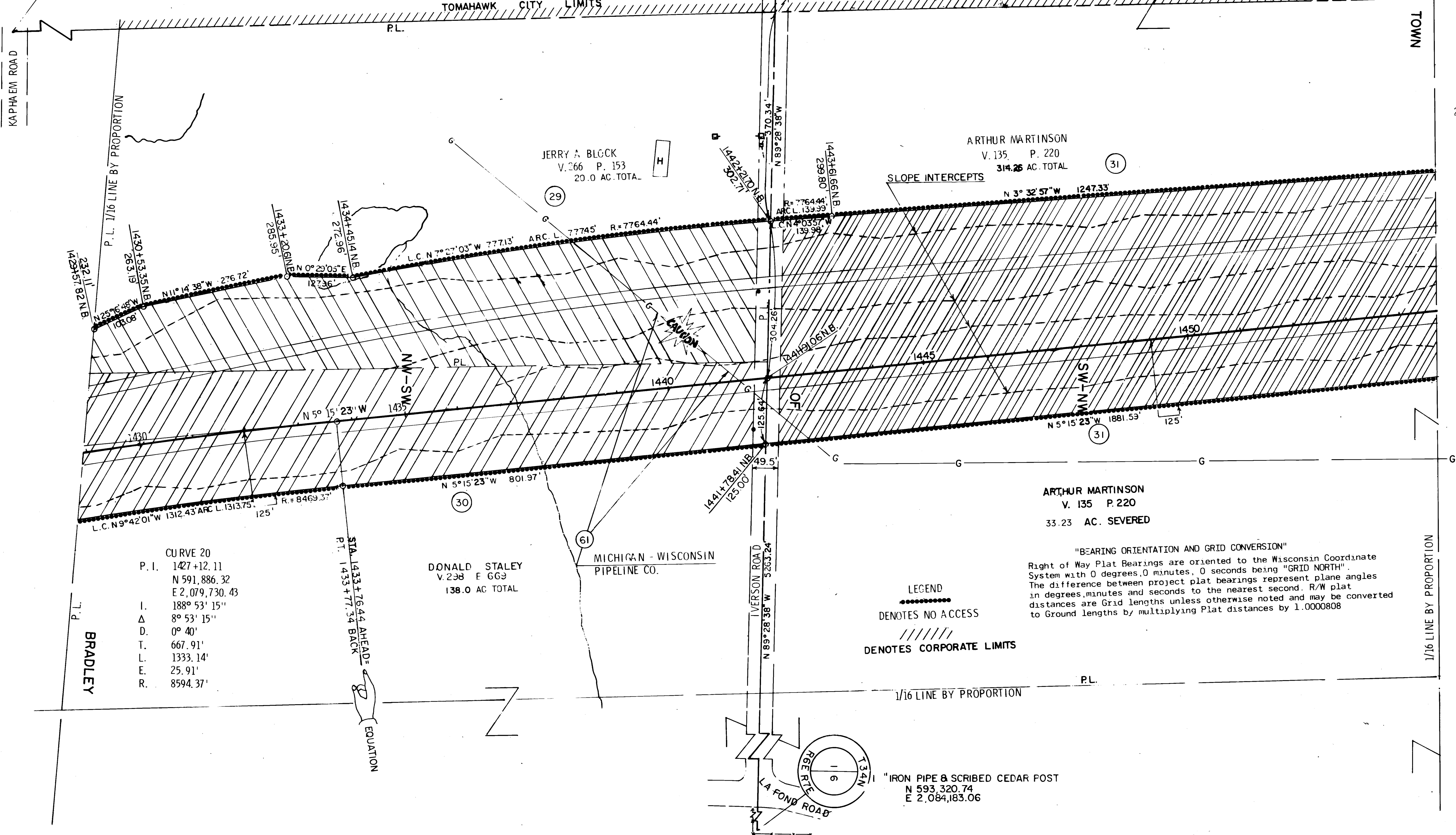
1" IRON PIPE IN SURFACE OF ROAD N 590,753.36 E 2,078,906.26



OLD IRON PIPE IN SURFACE OF ROAD N 593,368.77 E 2,078,920.04



2" IRON PIPE N 595,858.02 E 2,078,858.39



CURVE 20
P. I. 1427+12.11
N 591,886.32
E 2,079,730.43
I. 188° 53' 15"
Δ 8° 53' 15"
D. 0° 40'
T. 667.91'
L. 1333.14'
E. 25.91'
R. 8594.37'

DONALD STALEY
V. 298 E 669
138.0 AC TOTAL

MICHIGAN - WISCONSIN
PIPELINE CO.

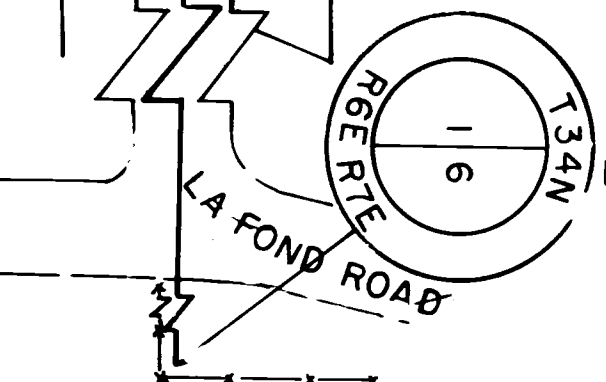
JERRY A. BLOCK
V. 266 P. 153
20.0 AC. TOTAL

ARTHUR MARTINSON
V. 135 P. 220
314.26 AC. TOTAL

ARTHUR MARTINSON
V. 135 P. 220
33.23 AC. SEVERED

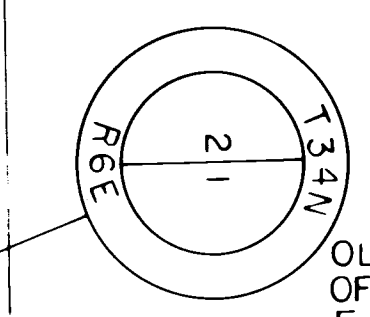
LEGEND
..... DENOTES NO ACCESS
///// DENOTES CORPORATE LIMITS

"BEARING ORIENTATION AND GRID CONVERSION"
Right of Way Plat Bearings are oriented to the Wisconsin Coordinate System with 0 degrees, 0 minutes, 0 seconds being "GRID NORTH". The difference between project plat bearings represent plane angles in degrees, minutes and seconds to the nearest second. R/W plat distances are Grid lengths unless otherwise noted and may be converted to Ground lengths by multiplying Plat distances by 1.0000808

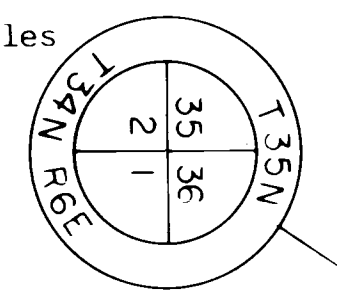


1" IRON PIPE & SCRIBED CEDAR POST N 593,320.74 E 2,084,183.06

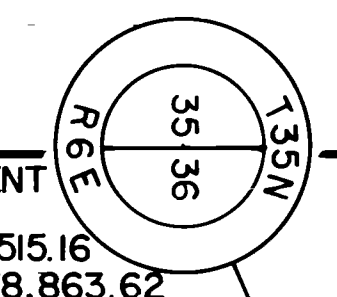
"BEARING ORIENTATION AND GRID CONVERSION"
 Right of Way Plat Bearings are oriented to the Wisconsin Coordinate System with 0 degrees, 0 minutes, 0 seconds being "GRID NORTH". The difference between project plat bearings represent plane angles in degrees, minutes and seconds to the nearest second. R/W plat distances are Grid lengths unless otherwise noted and may be converted to Ground lengths by multiplying Plat distances by 1.0000808.



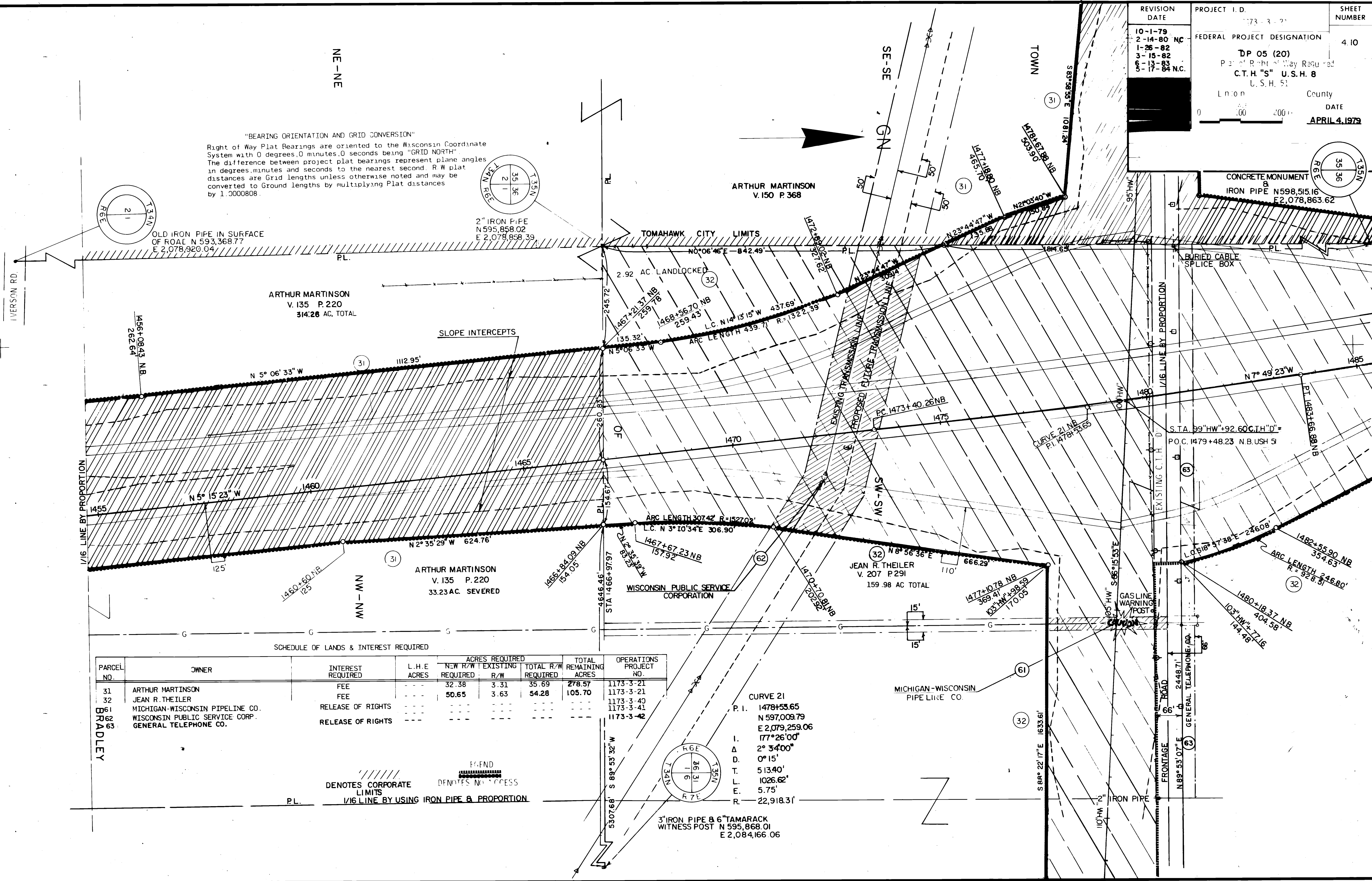
OLD IRON PIPE IN SURFACE OF ROAD
 N 593,368.77
 E 2,078,920.04



2" IRON PIPE
 N 595,858.02
 E 2,078,858.39



CONCRETE MONUMENT
 IRON PIPE N 598,515.16
 E 2,078,863.62



SCHEDULE OF LANDS & INTEREST REQUIRED

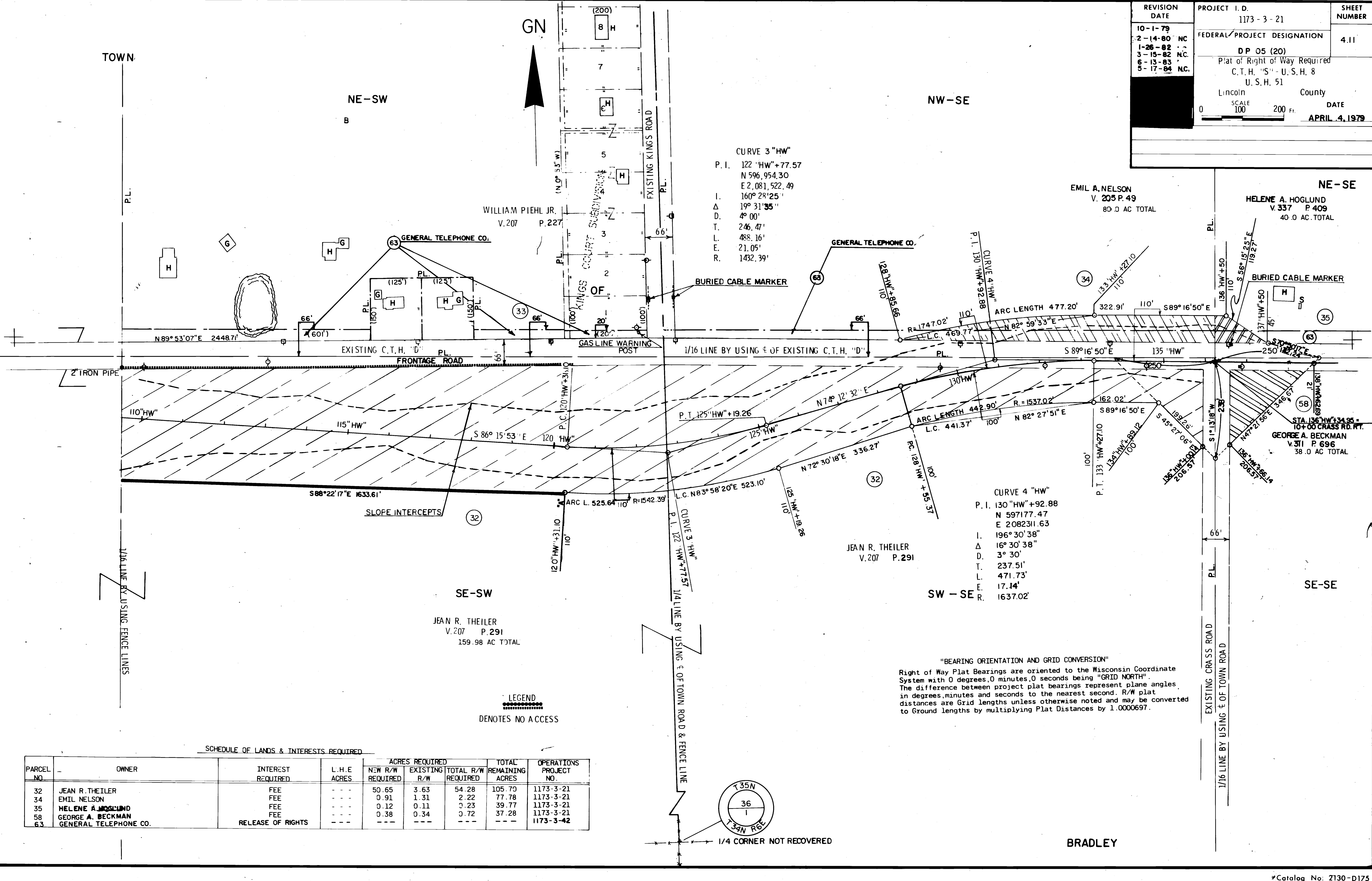
PARCEL NO.	OWNER	INTEREST REQUIRED	L.H.E. ACRES	ACRES REQUIRED			TOTAL REMAINING ACRES	OPERATIONS PROJECT NO.
				NEW R/W REQUIRED	EXISTING R/W	TOTAL R/W REQUIRED		
31	ARTHUR MARTINSON	FEE	---	32.38	3.31	35.69	278.57	1173-3-21
32	JEAN R. THEILER	FEE	---	50.65	3.63	54.28	105.70	1173-3-21
61	MICHIGAN-WISCONSIN PIPELINE CO.	RELEASE OF RIGHTS	---	---	---	---	---	1173-3-40
62	WISCONSIN PUBLIC SERVICE CORP.	RELEASE OF RIGHTS	---	---	---	---	---	1173-3-41
63	GENERAL TELEPHONE CO.	RELEASE OF RIGHTS	---	---	---	---	---	1173-3-42

////// DENOTES CORPORATE LIMITS
 --- DENOTES NO. ACCESS
 P.L. 1/16 LINE BY USING IRON PIPE & PROPORTION

CURVE 21
 P.I. 1478+53.65
 N 597,009.79
 E 2,079,259.06
 177° 26' 00"
 I. 2° 3' 40"
 Δ. 0° 15'
 D. 513.40'
 T. 1026.62'
 E. 5.75'
 R. 22,918.31'

3" IRON PIPE & 6" TAMARACK WITNESS POST
 N 595,868.01
 E 2,084,166.06

REVISION DATE	PROJECT I.D.	SHEET NUMBER
10-1-79	1173-3-21	4.11
2-14-80 NC	FEDERAL/PROJECT DESIGNATION	
1-26-82	DP 05 (20)	
3-15-82 NC	Plat of Right of Way Required	
6-13-83	C.T.H. "S" - U.S.H. 8	
5-17-84 NC	U.S.H. 51	
	Lincoln County	DATE
	SCALE 100 200 Ft.	APRIL 4, 1979



CURVE 3 "HW"
P.I. 122 "HW" + 77.57
N 596,954.30
E 2,081,522.49
I. 160° 28' 25"
Δ 19° 31' 35"
D. 4° 00'
T. 246.47'
L. 488.16'
E. 21.05'
R. 1432.39'


CURVE 4 "HW"
P.I. 130 "HW" + 92.88
N 597177.47
E 2082311.63
I. 196° 30' 38"
Δ 16° 30' 38"
D. 3° 30'
T. 237.51'
L. 471.73'
E. 17.14'
R. 1637.02'

"BEARING ORIENTATION AND GRID CONVERSION"
Right of Way Plat Bearings are oriented to the Wisconsin Coordinate System with 0 degrees, 0 minutes, 0 seconds being "GRID NORTH". The difference between project plat bearings represent plane angles in degrees, minutes and seconds to the nearest second. R/W plat distances are Grid lengths unless otherwise noted and may be converted to Ground lengths by multiplying Plat Distances by 1.0000697.

LEGEND
DENOTES NO ACCESS

SCHEDULE OF LANDS & INTERESTS REQUIRED

PARCEL NO.	OWNER	INTEREST REQUIRED	L.H.E ACRES	ACRES REQUIRED			TOTAL REMAINING ACRES	OPERATIONS PROJECT NO.
				NEW R/W REQUIRED	EXISTING R/W	TOTAL R/W REQUIRED		
32	JEAN R. THEILER	FEE	50.65	3.63	54.28	105.70	1173-3-21	
34	EMIL NELSON	FEE	0.91	1.31	2.22	77.78	1173-3-21	
35	HELENE A. HOGGLUND	FEE	0.12	0.11	0.23	39.77	1173-3-21	
58	GEORGE A. BECKMAN	FEE	0.38	0.34	0.72	37.28	1173-3-21	
63	GENERAL TELEPHONE CO.	RELEASE OF RIGHTS	---	---	---	---	1173-3-42	




1/4 CORNER NOT RECOVERED

BRADLEY

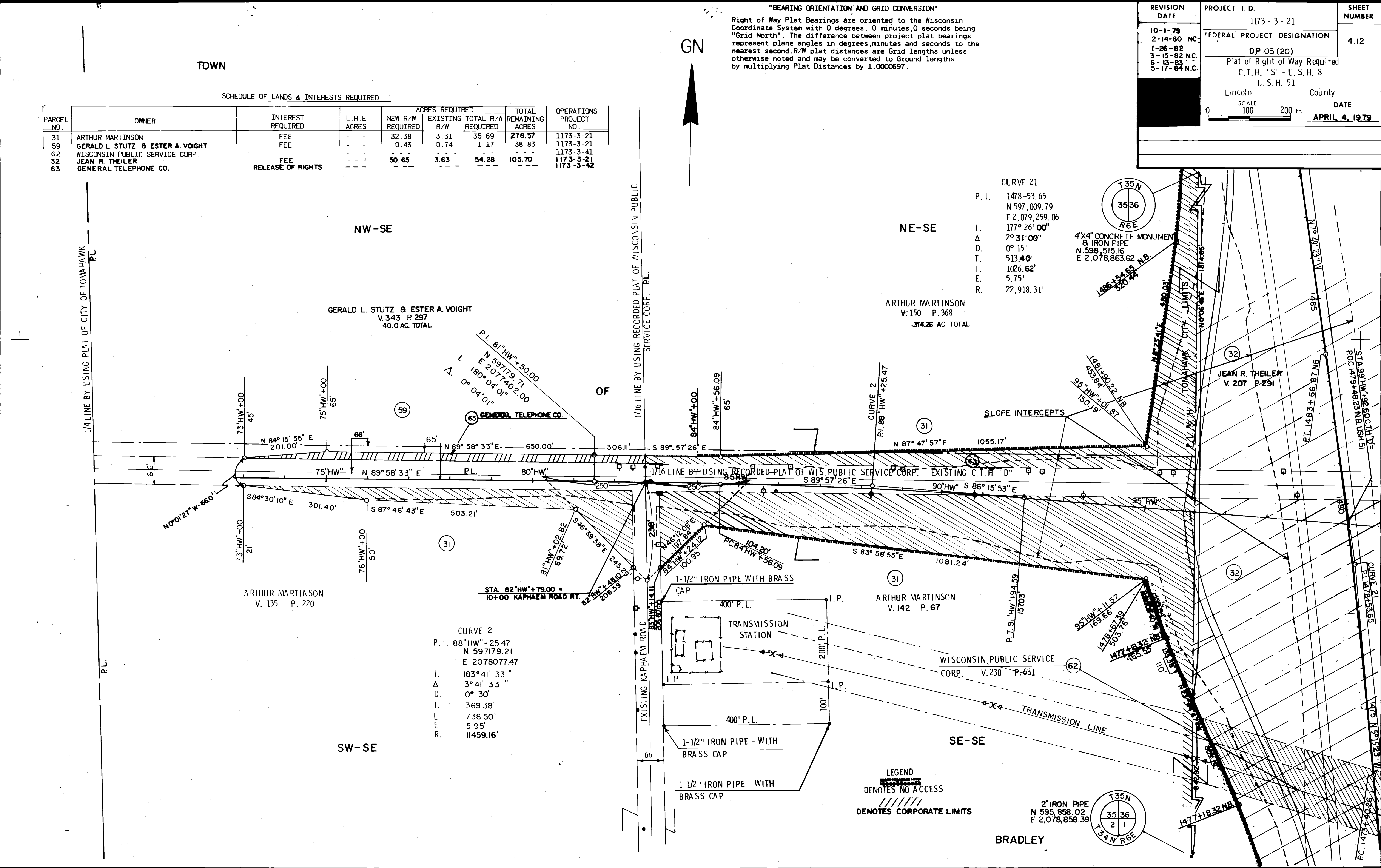
"BEARING ORIENTATION AND GRID CONVERSION"
 Right of Way Plat Bearings are oriented to the Wisconsin Coordinate System with 0 degrees, 0 minutes, 0 seconds being "Grid North". The difference between project plat bearings represent plane angles in degrees, minutes and seconds to the nearest second. R/W plat distances are Grid lengths unless otherwise noted and may be converted to Ground lengths by multiplying Plat Distances by 1.0000697.

REVISION DATE	PROJECT I. D.	SHEET NUMBER
10-1-79	1173-3-21	4.12
2-14-80 NC	FEDERAL PROJECT DESIGNATION	
1-26-82	DP 05 (20)	
3-15-82 NC	Plat of Right of Way Required	
6-13-83	C.T.H. "S" - U.S.H. 8	
5-17-84 NC	U.S.H. 51	
	Lincoln County	
	DATE	
	APRIL 4, 1979	



SCHEDULE OF LANDS & INTERESTS REQUIRED

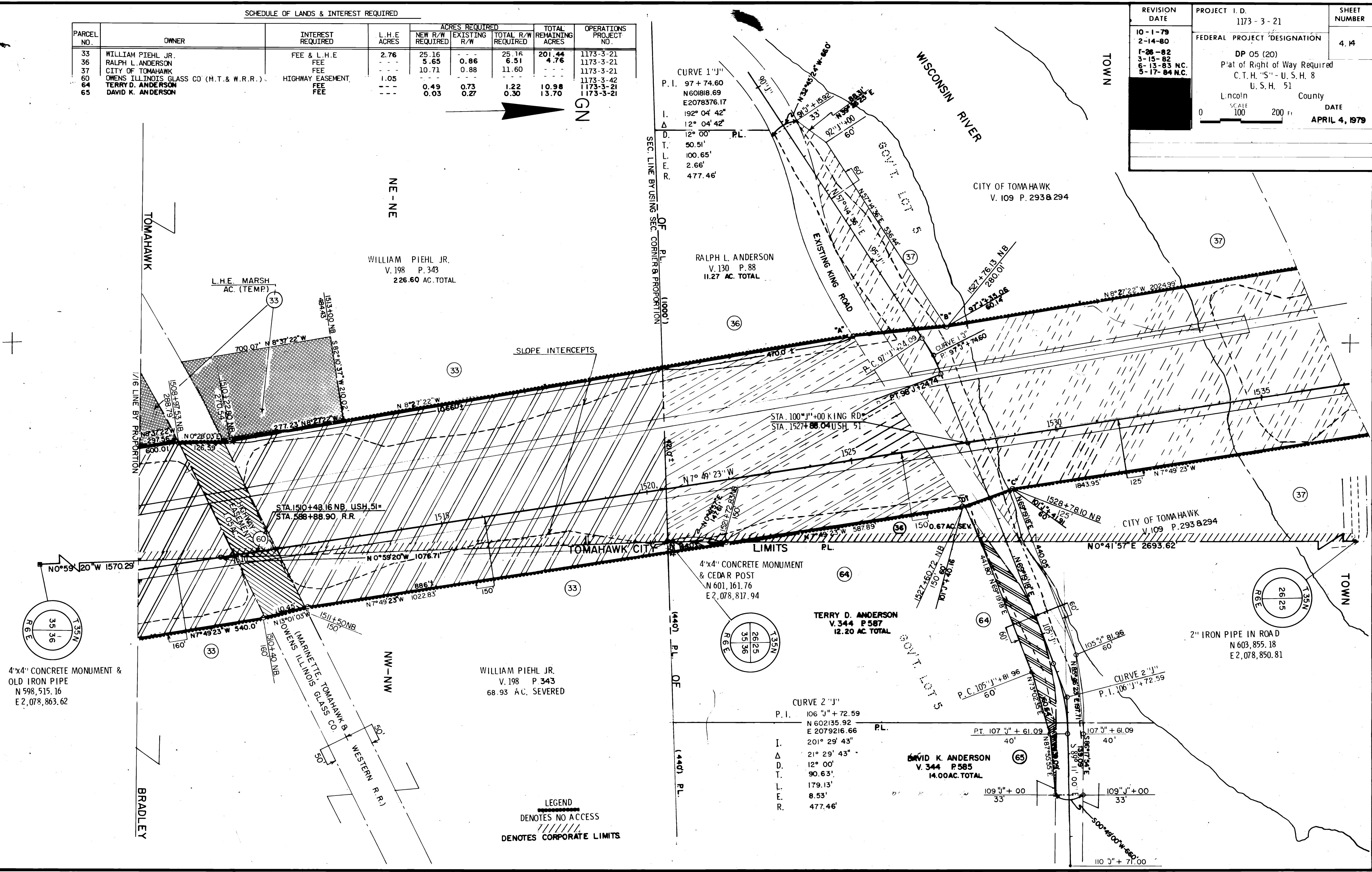
PARCEL NO.	OWNER	INTEREST REQUIRED	L.H.E ACRES	ACRES REQUIRED			TOTAL REMAINING ACRES	OPERATIONS PROJECT NO.
				NEW R/W REQUIRED	EXISTING R/W	TOTAL R/W REQUIRED		
31	ARTHUR MARTINSON	FEE	---	32.38	3.31	35.69	278.57	1173-3-21
59	GERALD L. STUTZ & ESTER A. VOIGHT	FEE	---	0.43	0.74	1.17	38.83	1173-3-21
62	WISCONSIN PUBLIC SERVICE CORP.	FEE	---	---	---	---	---	1173-3-41
32	JEAN R. THEILER	FEE	---	50.65	3.63	54.28	105.70	1173-3-21
63	GENERAL TELEPHONE CO.	RELEASE OF RIGHTS	---	---	---	---	---	1173-3-42



SCHEDULE OF LANDS & INTEREST REQUIRED

PARCEL NO.	OWNER	INTEREST REQUIRED	L.H.E ACRES	ACRES REQUIRED			TOTAL REMAINING ACRES	OPERATIONS PROJECT NO.
				NEW R/W REQUIRED	EXISTING R/W	TOTAL R/W REQUIRED		
33	WILLIAM PIEHL JR.	FEE & L.H.E	2.76	25.16	-	25.16	201.44	1173-3-21
36	RALPH L. ANDERSON	FEE	-	5.65	0.86	6.51	4.76	1173-3-21
37	CITY OF TOMAHAWK	FEE	-	10.71	0.88	11.60	-	1173-3-21
60	OWENS ILLINOIS GLASS CO (M.T. & W.R.R.)	HIGHWAY EASEMENT	1.05	-	-	-	-	1173-3-42
64	TERRY D. ANDERSON	FEE	-	0.49	0.73	1.22	10.98	1173-3-21
65	DAVID K. ANDERSON	FEE	-	0.03	0.27	0.30	13.70	1173-3-21

REVISION DATE	PROJECT I. D.	SHEET NUMBER
10-1-79 2-14-80 1-26-82 3-15-82 6-13-83 NC. 5-17-84 NC.	1173-3-21 FEDERAL PROJECT DESIGNATION DP 05 (20) Plat of Right of Way Required C.T.H. "S" - U.S.H. 8 U.S.H. 51 Lincoln County	4.14
	SCALE 0 100 200 Ft	DATE APRIL 4, 1979



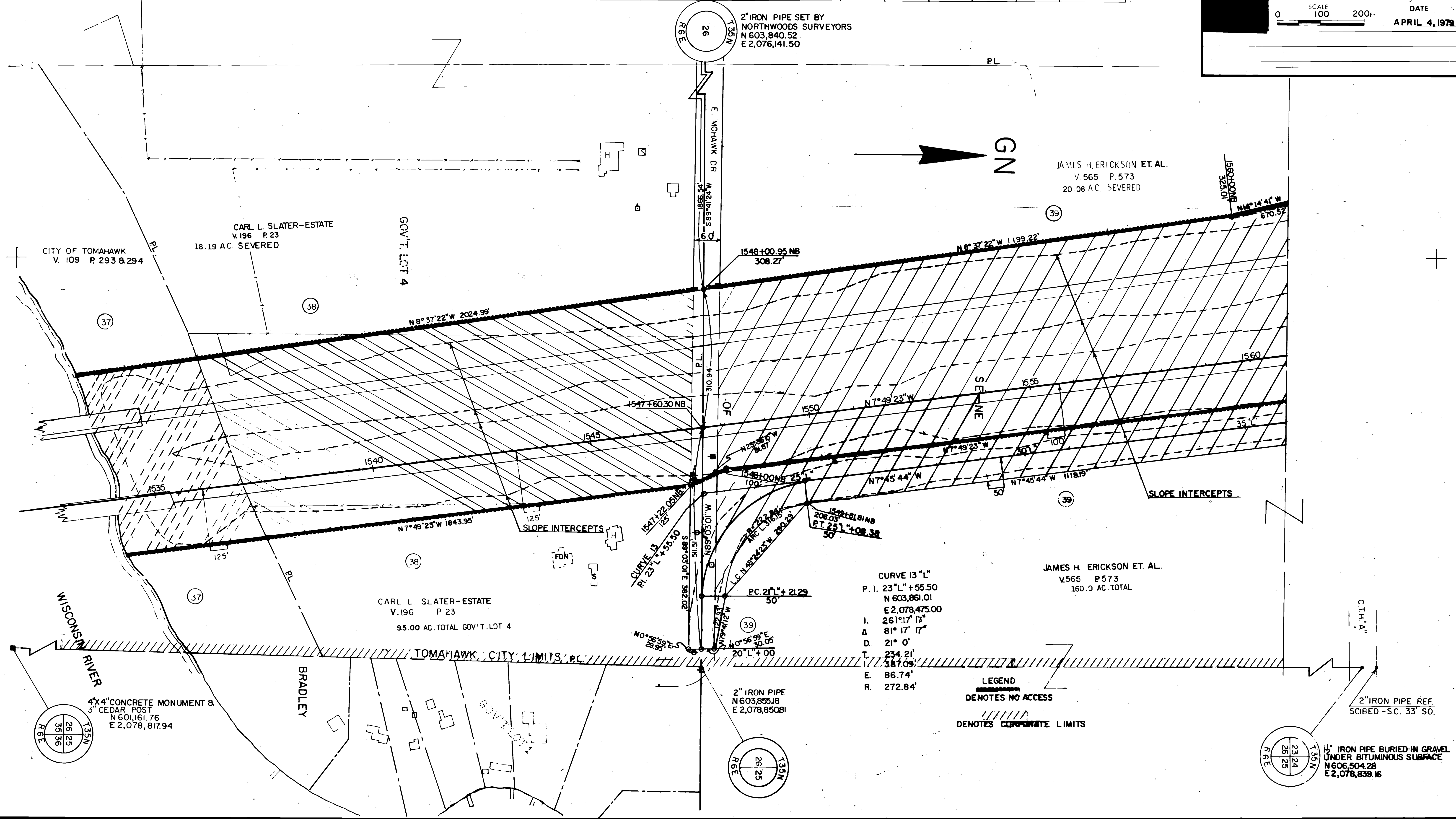
LEGEND
 DENOTES NO ACCESS
 DENOTES CORPORATE LIMITS

"BEARING ORIENTATION AND GRID CONVERSION"
 Right of Way Plat Bearings are oriented to the Wisconsin Coordinate System with 0 degrees, 0 minutes, 0 seconds being "GRID NORTH". The difference between project plat bearings represent plane angles in degrees, minutes and seconds to the nearest second. R/W Plat Distances are Grid lengths unless otherwise noted and may be converted to Ground lengths by multiplying Plat distances by 1.0000697

SCHEDULE OF LANDS & INTERESTS REQUIRED

PARCEL NO.	OWNER	INTEREST REQUIRED	L.H.E ACRES	ACRES REQUIRED			TOTAL REMAINING ACRES	OPERATIONS PROJECT NO.
				NEW R/W REQUIRED	EXISTING R/W	TOTAL R/W REQUIRED		
38	CARL L. SLATER-ESTATE	FEE	---	10.50	0.51	11.01	83.99	1173-3-21
39	JAMES H. ERICKSON ET. AL.	FEE	---	42.12	2.09	44.21	115.79	1173-3-21
37	CITY OF TOMAHAWK	FEE	---	10.71	0.88	11.60	---	1173-3-21

REVISION DATE	PROJECT I. D.	SHEET NUMBER
10-1-79	1173-3-21	4.15
2-14-80 NC	FEDERAL PROJECT DESIGNATION	
1-26-82 NC	DP 05 (20)	
3-15-82 NC	Pat. of Right of Way Required	
6-13-83 NC	C.T.H. S - U.S.H. 8	
5-17-84 N.C.	U.S.H. 51	
	Location County	
	SCALE 100 200 Ft.	DATE
		APRIL 4, 1979



2" IRON PIPE SET BY
 NORTHWOODS SURVEYORS
 N 603,840.52
 E 2,076,141.50

JAMES H. ERICKSON ET. AL.
 V.565 P.573
 20.08 AC. SEVERED

CARL L. SLATER-ESTATE
 V.196 P.23
 18.19 AC. SEVERED

CARL L. SLATER-ESTATE
 V.196 P.23
 95.00 AC. TOTAL GOV'T. LOT 4

JAMES H. ERICKSON ET. AL.
 V.565 P.573
 160.0 AC. TOTAL

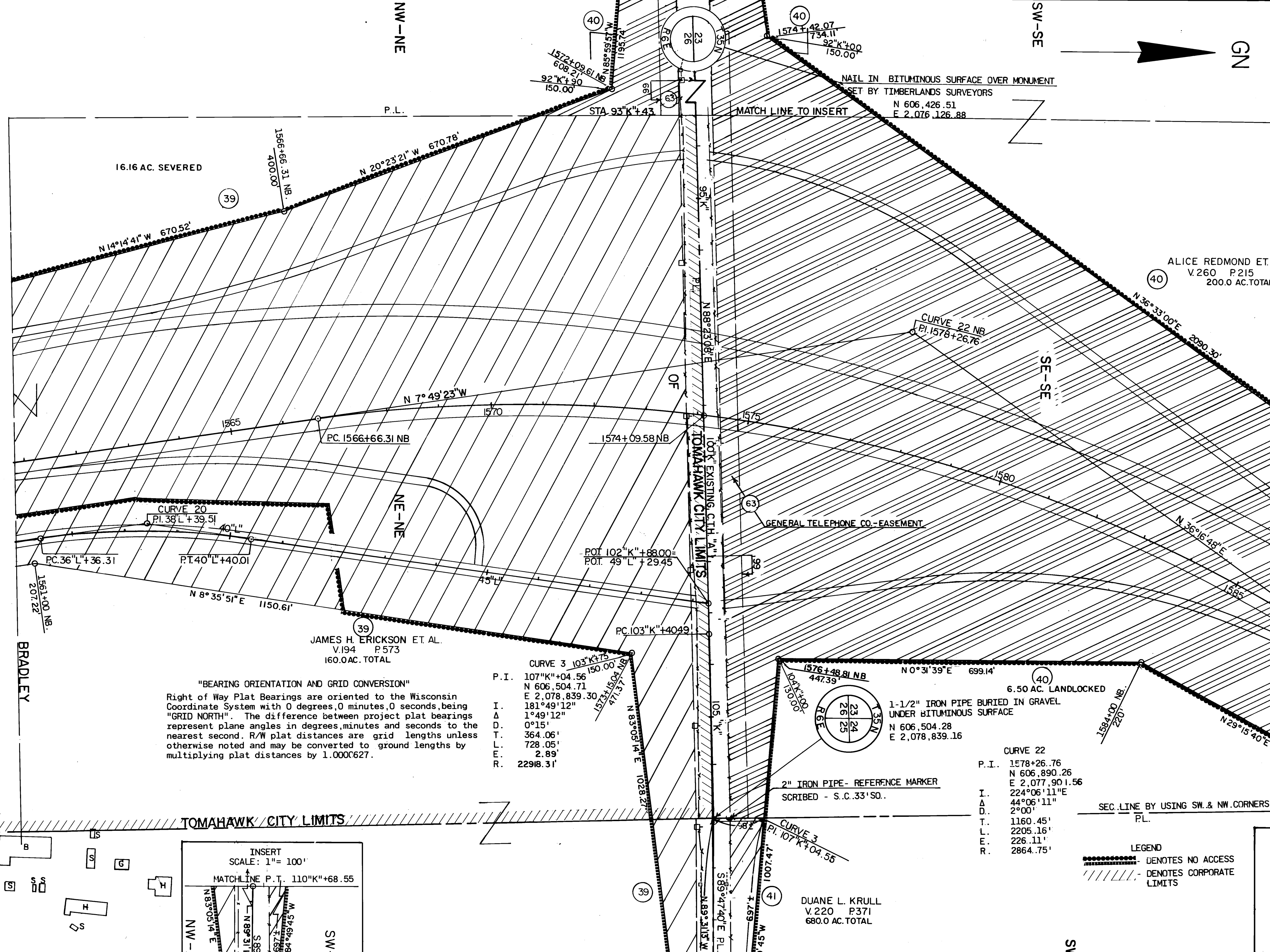
CURVE 13 "L"
 P. I. 23 "L" + 55.50
 N 603,861.01
 E 2,078,475.00
 I. 261° 17' 17"
 Δ 81° 17' 17"
 D. 21° 0'
 T. 234.21'
 E. 587.09'
 R. 272.84'

LEGEND
 --- DENOTES NO ACCESS
 // DENOTES CORPORATE LIMITS

2" IRON PIPE REF.
 SCIBED -S.C. 33' SO.

1" IRON PIPE BURIED IN GRAVEL
 UNDER BITUMINOUS SURFACE
 N 606,504.28
 E 2,078,839.16

REVISION DATE	PROJECT I.D.	SHEET NUMBER
10-1-79	1173-3-21	4.16
2-14-80	FEDERAL PROJECT DESIGNATION	
1-26-82	DP 05(20)	
3-15-82	PLAT OF RIGHT OF WAY REQUIRED	
6-13-83	CTH. "S" - USH.8	
5-17-84 N.C.	USH.51	
	LINCOLN COUNTY	
	SCALE 100' = 1" DATE	
	0 100 200'	APRIL 4, 1979



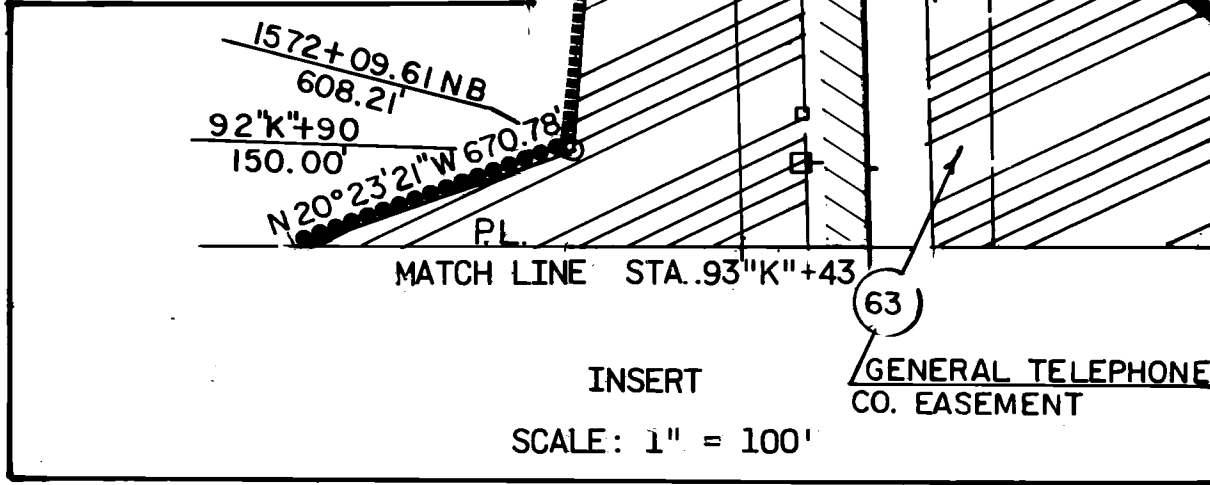
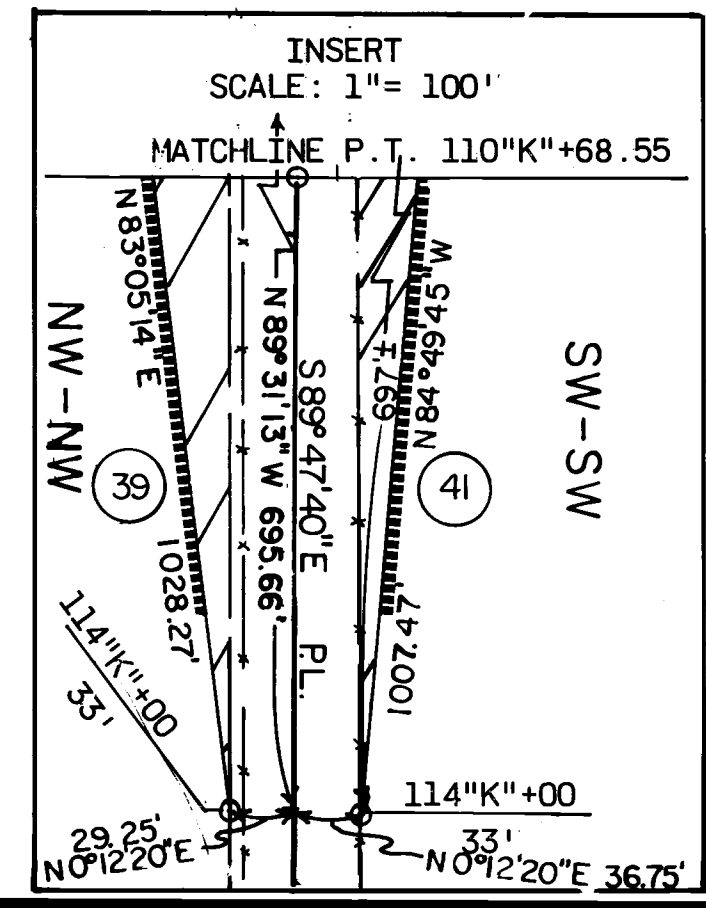
CURVE 20
P.I. 38" L + 39.51
N 605.412.02
E 2,078,263.57
I. 196°08'52"
A. 16°08'52"
D. 4°00'
T. 203.20'
L. 403.70'
R. 14.34'
R. 1432.39'

"BEARING ORIENTATION AND GRID CONVERSION"
Right of Way Plat Bearings are oriented to the Wisconsin Coordinate System with 0 degrees, 0 minutes, 0 seconds, being "GRID NORTH". The difference between project plat bearings represent plane angles in degrees, minutes and seconds to the nearest second. R/W plat distances are grid lengths unless otherwise noted and may be converted to ground lengths by multiplying plat distances by 1.000627.

CURVE 3 103" K + 75
P.I. 107" K + 04.56
N 606,504.71
E 2,078,839.30
I. 181°49'12"
A. 1°49'12"
D. 0°15'
T. 364.06'
L. 728.05'
E. 2.89'
R. 22918.31'

CURVE 22
P.I. 1578+26.76
N 606,890.26
E 2,077,901.56
I. 224°06'11"
A. 44°06'11"
D. 2°00'
T. 1160.45'
L. 2205.16'
E. 226.11'
R. 2864.75'

LEGEND
- - - - - DENOTES NO ACCESS
// // // DENOTES CORPORATE LIMITS

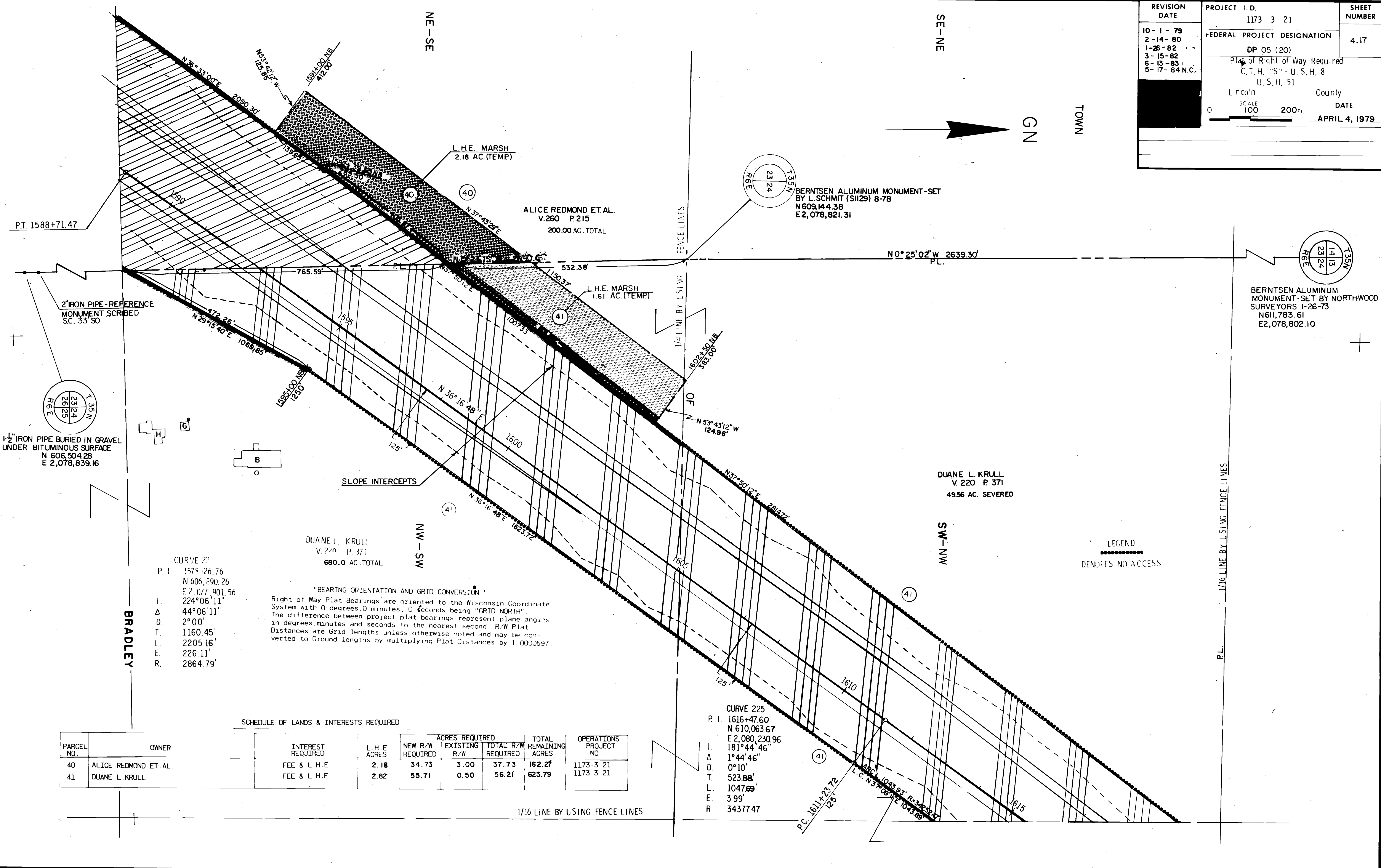


R.R. SPIKE IN BITUMINOUS SURFACE
N 606,482.21
E 2,081,477.88

SCHEDULE OF LANDS & INTERESTS REQUIRED

PARCEL NO.	OWNER	INTEREST REQUIRED	L.H.E. ACRES	ACRES REQUIRED			TOTAL REMAINING ACRES	OPERATIONS PROJECT NO.
				NEW R/W REQUIRED	EXISTING R/W	TOTAL R/W REQUIRED		
39	JAMES H. ERICKSON ET AL.	FEE	2.18	42.12	2.09	44.21	115.79	1173-3-21
40	ALICE REDMOND ET AL.	FEE & L.H.E.	2.82	34.73	3.00	37.73	162.27	1173-3-21
41	DUANE L. KRULL	FEE & L.H.E.	2.82	55.71	0.50	56.21	623.79	1173-3-21
63	GENERAL TELEPHONE CO.	RELEASE OF RIGHTS	---	---	---	---	---	1173-3-42

REVISION DATE	PROJECT I.D.	SHEET NUMBER
10-1-79 2-14-80 1-26-82 3-15-82 6-13-83 5-17-84 N.C.	1173-3-21 FEDERAL PROJECT DESIGNATION DP 05 (20) Plat of Right of Way Required C.T.H. 'S' - U.S.H. 8 U.S.H. 51 Lincoln County SCALE 100 200 Ft. DATE APRIL 4, 1979	4.17



CURVE 22
P.I. 1578+26.76
N 606,890.26
E 2,077,901.56
I. 224°06'11"
Δ 44°06'11"
D. 2°00'
T. 1160.45'
L. 2205.16'
E. 226.11'
R. 2864.79'

"BEARING ORIENTATION AND GRID CONVERSION"
Right of Way Plat Bearings are oriented to the Wisconsin Coordinate System with 0 degrees, 0 minutes, 0 seconds being "GRID NORTH". The difference between project plat bearings represent plane angles in degrees, minutes and seconds to the nearest second. R/W Plat Distances are Grid lengths unless otherwise noted and may be converted to Ground lengths by multiplying Plat Distances by 1.0000697

SCHEDULE OF LANDS & INTERESTS REQUIRED

PARCEL NO.	OWNER	INTEREST REQUIRED	L.H.E. ACRES	ACRES REQUIRED			TOTAL REMAINING ACRES	OPERATIONS PROJECT NO.
				NEW R/W REQUIRED	EXISTING R/W	TOTAL R/W REQUIRED		
40	ALICE REDMOND ET. AL.	FEE & L.H.E.	2.18	34.73	3.00	37.73	162.27	1173-3-21
41	DUANE L. KRULL	FEE & L.H.E.	2.82	55.71	0.50	56.21	623.79	1173-3-21

CURVE 225
P.I. 1616+47.60
N 610,063.67
E 2,080,230.96
I. 181°44'46"
Δ 1°44'46"
D. 0°10'
T. 523.88'
L. 1047.69'
E. 3.99'
R. 34377.47

REVISION DATE	PROJECT I. D.	SHEET NUMBER
10-1-79	1173-3-21	
2-14-80 NC	FEDERAL PROJECT DESIGNATION	4.18
1-26-82	DP 05 (20)	
3-15-82	PLAT OF RIGHT OF WAY REQUIRED	
6-13-83	C.T.H. "S" - U.S.H. 8	
5-17-84 NC.	U.S.H. 51	
	LINCOLN COUNTY	DATE
	SCALE 0 100 200'	APRIL 4, 1979

CURVE 225
P.I. 1616+4760
N 610,063.67
E 2,080,230.96
I. 181°44'46"
Δ 1°44'46"
D. 0°10'
T. 523.88'
L. 1,047.69'
E. 3.99'
R. 34,377.47'

DUANE L. KRULL
V. 220 P. 371
680.0 AC. TOTAL

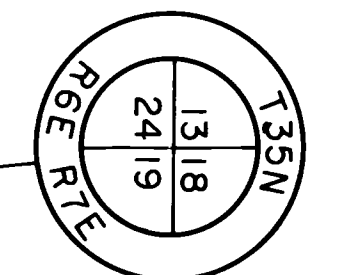
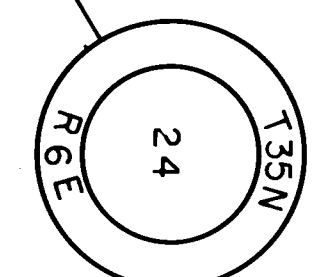
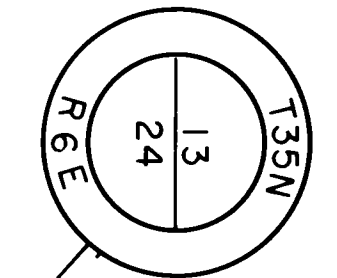
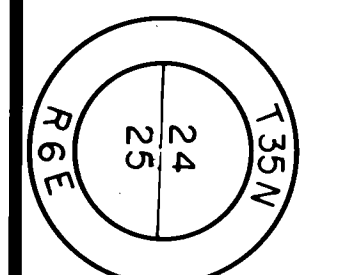
DUANE L. KRULL
V. 220 P. 371
49.56 AC. SEVERED

SCHEDULE OF LANDS & INTEREST REQUIRED

PARCEL NO.	OWNER	INTEREST REQUIRED	L. H. E. ACRES	ACRES REQUIRED			TOTAL REMAINING ACRES	OPERATIONS PROJECT NO.
				NEW R/W REQUIRED	EXISTING R/W	TOTAL R/W REQUIRED		
41	DUANE L. KRULL	FEE & L.H.E	2.82	55.71	0.50	56.21	623.79	1173-3-21

" BEARING ORIENTATION AND GRID CONVERSION"
Right of Way Plat Bearings are oriented to the Wisconsin Coordinate System with 0 degrees, 0 minutes, 0 seconds being "Grid North". The difference between project plat bearings represent plane angles in degrees, minutes and seconds to the nearest second. R/W plat distances are Grid lengths unless otherwise noted and may be converted to Ground lengths by multiplying Plat distances by 1.0000697

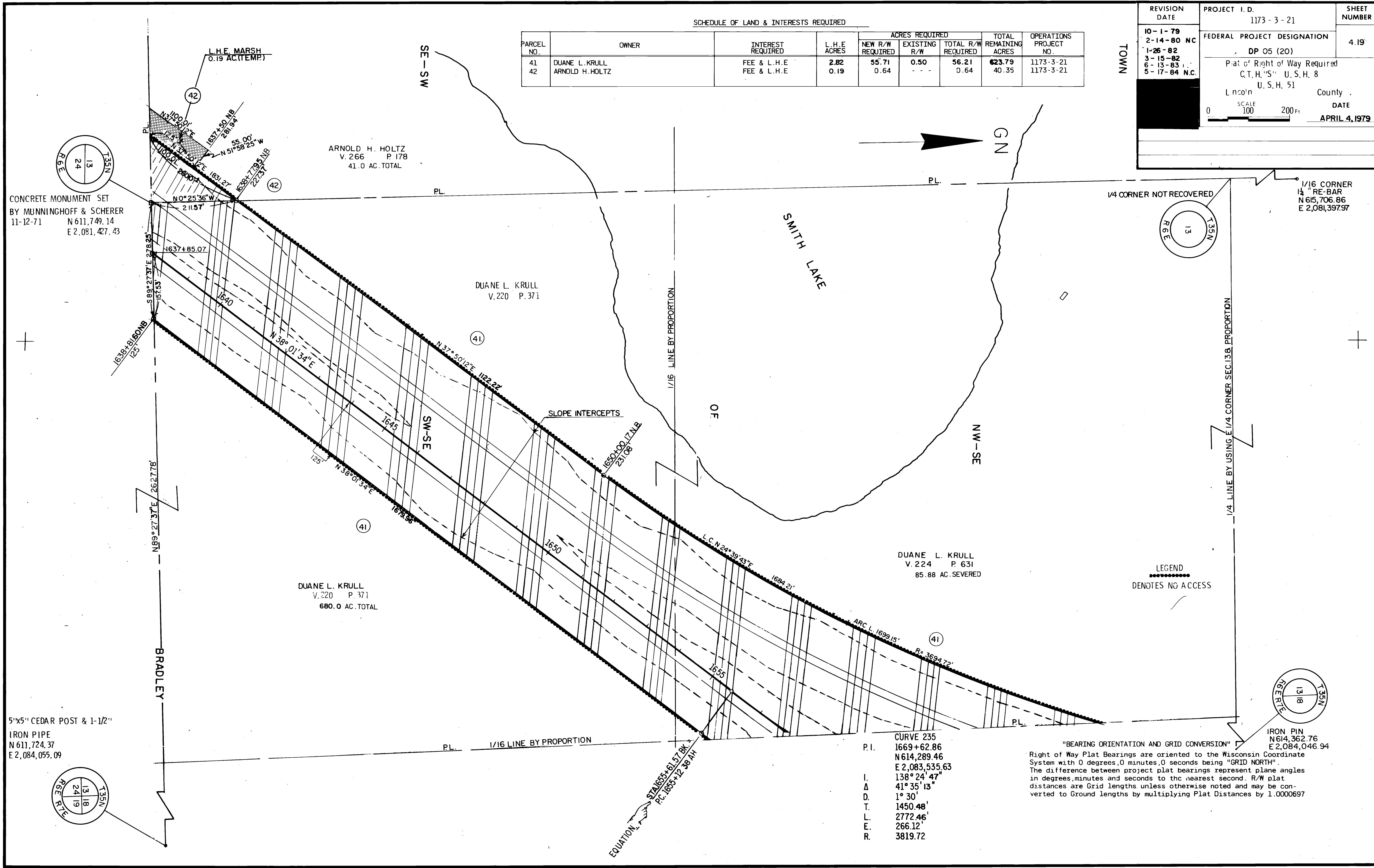
LEGEND
.....
DENOTES NO ACCESS



SCHEDULE OF LAND & INTERESTS REQUIRED

PARCEL NO.	OWNER	INTEREST REQUIRED	L. H. E. ACRES	ACRES REQUIRED			TOTAL REMAINING ACRES	OPERATIONS PROJECT NO.
				NEW R/W REQUIRED	EXISTING R/W	TOTAL R/W REQUIRED		
41	DUANE L. KRULL	FEE & L.H.E	2.82	55.71	0.50	56.21	623.79	1173-3-21
42	ARNOLD H. HOLTZ	FEE & L.H.E	0.19	0.64	- - -	0.64	40.35	1173-3-21

REVISION DATE	PROJECT I. D.	SHEET NUMBER
10-1-79 2-14-80 NC 1-26-82 3-15-82 6-13-83 5-17-84 N.C.	1173-3-21 FEDERAL PROJECT DESIGNATION DP 05 (20) Pat of Right of Way Required C.T.H. "S" U.S.H. 8 U. S. H. 51 Lincoln County	4.19
	SCALE 0 100 200 FT.	DATE APRIL 4, 1979

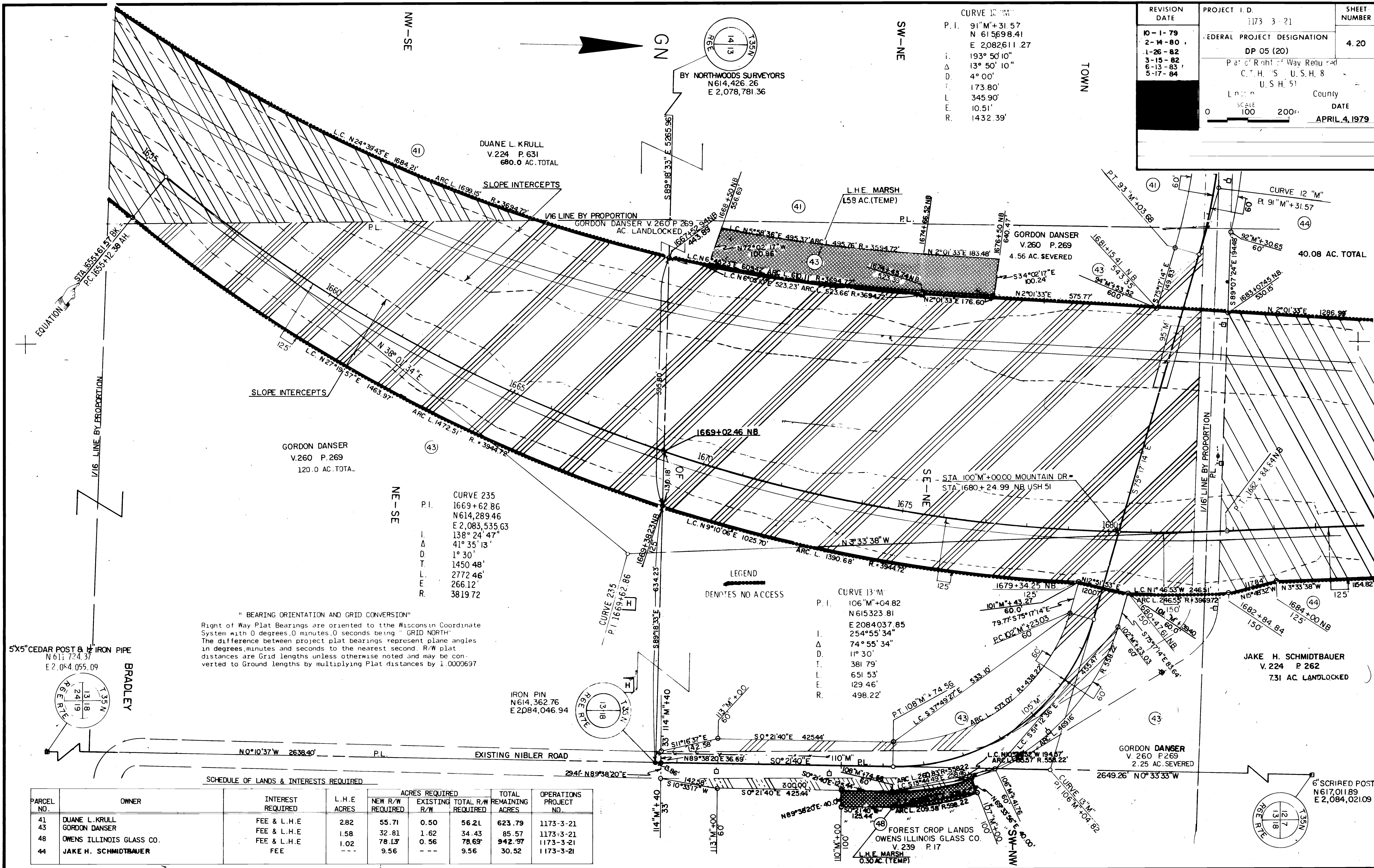


LEGEND
.....
DENOTES NO ACCESS

"BEARING ORIENTATION AND GRID CONVERSION"
Right of Way Plat Bearings are oriented to the Wisconsin Coordinate System with 0 degrees, 0 minutes, 0 seconds being "GRID NORTH". The difference between project plat bearings represent plane angles in degrees, minutes and seconds to the nearest second. R/W plat distances are Grid lengths unless otherwise noted and may be converted to Ground lengths by multiplying Plat Distances by 1.0000697

REVISION DATE	PROJECT I.D.	SHEET NUMBER
10-1-79 2-14-80 1-26-82 3-15-82 6-13-83 5-17-84	1173 3-21 FEDERAL PROJECT DESIGNATION DP 05 (20) Part of Right of Way Required C.T.H. 15 U.S.H. 8 U.S.H. 51 County DATE APRIL 4, 1979	4.20

CURVE 10 "M"
 P.I. 91" M + 31.57
 N 61,569.841
 E 2,082,611.27
 I. 193° 50' 10"
 Δ 13° 50' 10"
 D. 4° 00'
 T. 173.80'
 L. 345.90'
 E. 10.51'
 R. 1432.39'



NE-SE
 CURVE 235
 P.I. 1669+62.86
 N 614,289.46
 E 2,083,535.63
 I. 138° 24' 47"
 Δ 41° 35' 13"
 D. 1° 30'
 T. 1450.48'
 L. 2772.46'
 E. 266.12'
 R. 3819.72'

CURVE 13 "M"
 P.I. 106" M + 04.82
 N 615,323.81
 E 2,084,037.85
 I. 254° 55' 34"
 Δ 74° 55' 34"
 D. 11° 30'
 T. 381.79'
 L. 651.53'
 E. 129.46'
 R. 498.22'

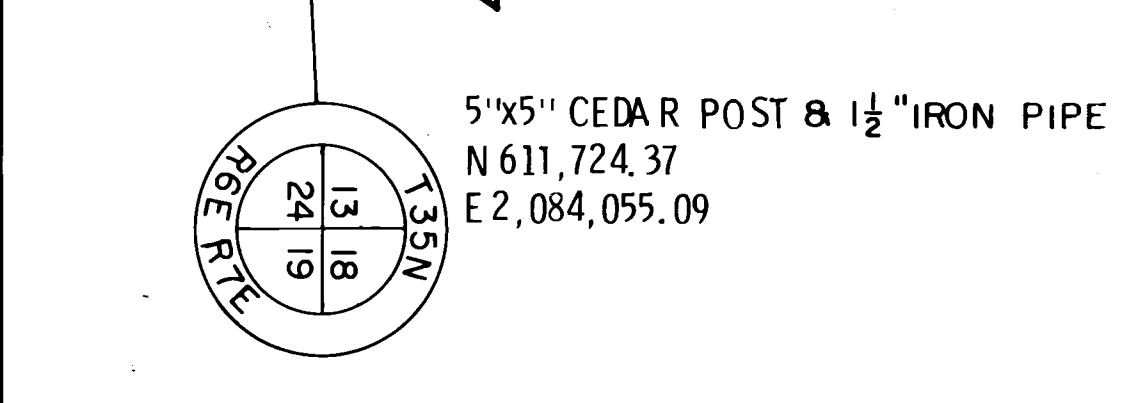
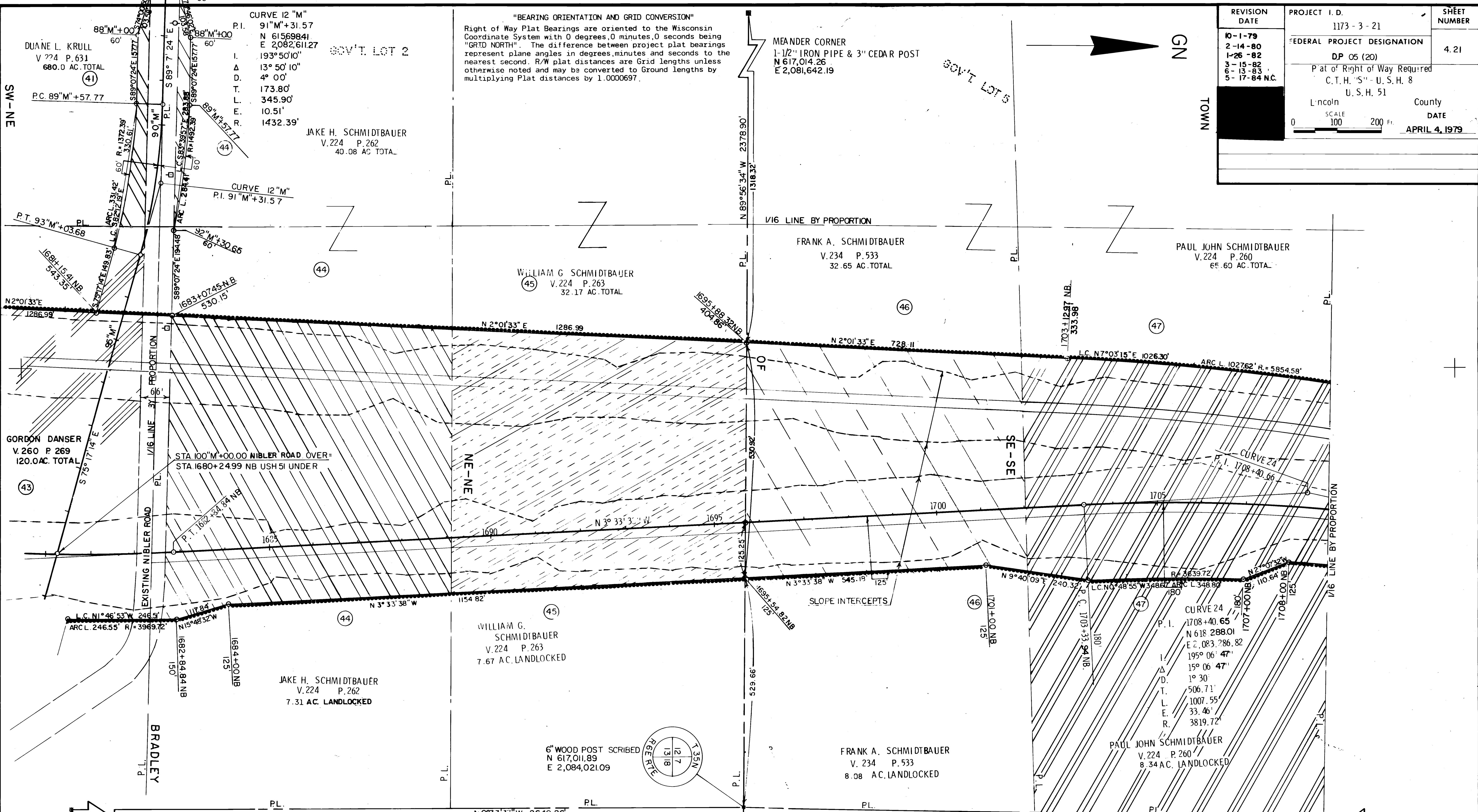
" BEARING ORIENTATION AND GRID CONVERSION"
 Right of Way Plat Bearings are oriented to the Wisconsin Coordinate System with 0 degrees, 0 minutes, 0 seconds being " GRID NORTH"
 The difference between project plat bearings represent plane angles in degrees, minutes and seconds to the nearest second. R/W plat distances are Grid lengths unless otherwise noted and may be converted to Ground lengths by multiplying Plat distances by 1.0000697

SCHEDULE OF LANDS & INTERESTS REQUIRED

PARCEL NO.	OWNER	INTEREST REQUIRED	L.H.E ACRES	ACRES REQUIRED			TOTAL REMAINING ACRES	OPERATIONS PROJECT NO.
				NEW R/W REQUIRED	EXISTING R/W	TOTAL R/W REQUIRED		
41	DUANE L. KRULL	FEE & L.H.E	2.82	55.71	0.50	56.21	623.79	1173-3-21
43	GORDON DANSER	FEE & L.H.E	1.58	32.81	1.62	34.43	85.57	1173-3-21
48	OWENS ILLINOIS GLASS CO.	FEE & L.H.E	1.02	78.13	0.56	78.69	942.97	1173-3-21
44	JAKE H. SCHMIDTBAUER	FEE	---	9.56	---	9.56	30.52	1173-3-21

REVISION DATE	10-1-79	PROJECT I. D.	1173-3-21	SHEET NUMBER	4.21
	2-14-80	FEDERAL PROJECT DESIGNATION	DP 05 (20)		
	1-26-82	Pat of Right of Way Required		C.T.H. 'S' - U.S.H. 8	
	3-15-82	U.S.H. 51		Lincoln	County
	6-13-83	U.S.H. 8		SCALE	DATE
5-17-84 N.C.			0 100 200 Ft.	APRIL 4, 1979	

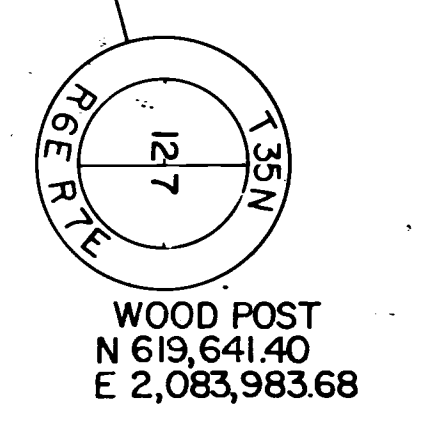
"BEARING ORIENTATION AND GRID CONVERSION"
 Right of Way Plat Bearings are oriented to the Wisconsin Coordinate System with 0 degrees, 0 minutes, 0 seconds being "GRID NORTH". The difference between project plat bearings represent plane angles in degrees, minutes and seconds to the nearest second. R/W plat distances are Grid lengths unless otherwise noted and may be converted to Ground lengths by multiplying Plat distances by 1.0000697.



LEGEND
 ■■■■■■■■■■ DENOTES NO ACCESS


SCHEDULE OF LANDS & INTERESTS REQUIRED

PARCEL NO.	OWNER	INTEREST REQUIRED	L.H.E. ACRES	ACRES REQUIRED			TOTAL REMAINING ACRES	OPERATIONS PROJECT NO.
				NEW R/W REQUIRED	EXISTING R/W	TOTAL R/W REQUIRED		
41	DAUNE L. KRULL	FEE & L.H.E.	2.82	55.71	0.50	56.21	623.79	1173-3-21
44	JAKE SCHMIDTBAUER	FEE		9.56	-	9.56	30.52	1173-3-21
45	WILLIAM G. SCHMIDTBAUER	FEE		8.63	-	8.63	23.54	1173-3-21
46	FRANK A. SCHMIDTBAUER	FEE		7.27	-	7.27	25.38	1173-3-21
47	PAUL JOHN SCHMIDTBAUER	FEE		7.48	-	7.48	58.12	1173-3-21
43	GORDON DANSER	FEE & L.H.E.	1.58	32.81	1.62	34.43	85.57	1173-3-21



"BEARING ORIENTATION AND GRID CONVERSION"
 Right of Way Plat Bearings are oriented to the Wisconsin Coordinate System with 0 degrees, 0 minutes, 0 seconds being "GRID NORTH". The difference between project plat bearings represent plane angles in degrees, minutes and seconds to the nearest second. R/W plat distances are Grid lengths unless otherwise noted and may be converted to Ground lengths by multiplying Plat distance by 1.0000697

REVISION DATE	PROJECT I. D.	SHEET NUMBER
10-1-79	1173-3-21	
2-14-80 NC	FEDERAL PROJECT DESIGNATION	4.22
1-26-82	DP 05 (20)	
3-15-82	Plat of Right of Way Required	
6-13-83 NC	C.T.H. "S" - U.S.H. 8	
5-17-84	U.S.H. 51	
	Lincoln County	
	SCALE 100 200 FT.	DATE
		APRIL 4, 1979



MEANDER CORNER
 2 TAMARAC POSTS

1/16 CORNER
 1 1/2" IRON PIPE
 N 619,617.33
 E 2,082,713.24

SCHEDULE OF LAND & INTERESTS REQUIRED

PARCEL NO.	OWNER	INTEREST REQUIRED	L. H. E. ACRES	ACRES REQUIRED			TOTAL REMAINING ACRES	OPERATIONS PROJECT NO.
				NEW R/W REQUIRED	EXISTING R/W	TOTAL R/W REQUIRED		
48	OWENS-ILLINOIS GLASS CO.	FEE & L.H.E	1.02	78.13	0.56	78.69	942.97	1173-3-21

OWENS ILLINOIS GLASS CO.
 V. 198 P. 151
 1021.66 AC. TOTAL

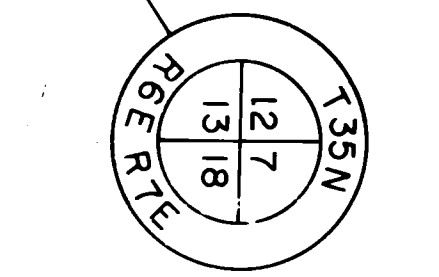
CURVE 24

P. I.	1708+40.65
	N 618,288.01
	E 2,083,286.82
I.	195° 06' 47"
Δ	15° 06' 47"
D.	1° 30'
T.	506.71'
L.	1007.55'
E.	33.46'
R.	3819.72'

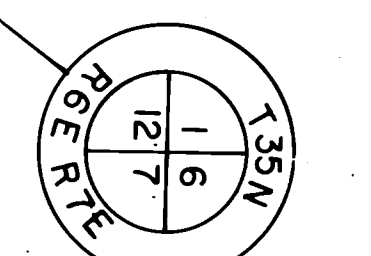
LEGEND

 DENOTES NO ACCESS

WOOD POST
 N 619,641.40
 E 2,083,983.68

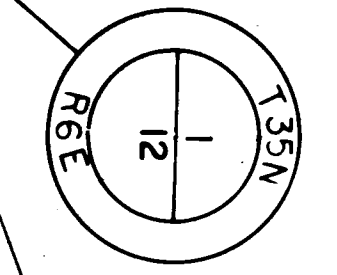
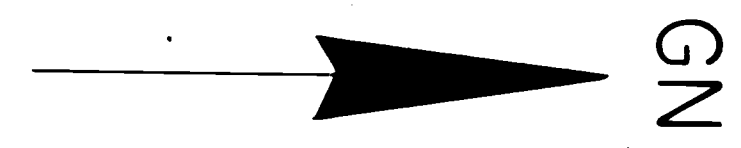


6" SCRIBED WOOD POST
 N 617,011.89
 E 2,084,021.09



6" CEDAR POST & OLD AXLE
 N 622,266.60
 E 2,084,009.24

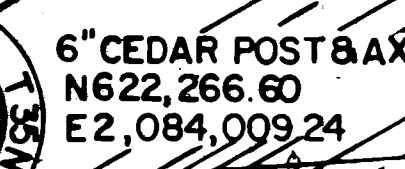
REVISION DATE	PROJECT I.D.	SHEET NUMBER
10-1-79	1173-3-21	
2-14-80	FEDERAL PROJECT DESIGNATION	4.23
1-26-82	DP 05 (20)	
3-15-82	Plat of Right of Way Required	
6-13-83 N.C.	C.T.H. "S" - U.S.H. 8	
5-17-84	U.S.H. 51	
	Lincoln County	DATE
	SCALE 100 200 FT.	APRIL 4, 1979



BERNTSEN ALUMINUM MONUMENT SET BY
NORTHWOODS SURVEYORS 1-26-73
N 622,297.94
E 2,081,393.70

CURVE 3 "NW"
P.I. 90°NW'+93.36
N 623,357.29
E 2,083,428.13
I. 185° 30' 00"
Δ 5° 30' 00"
D. 1° 15"
T. 220.17'
L. 440.00
E. 5.28'
R. 4583.66

RONALD L. FISH
V.346 P.505
22.47 AC. TOTAL

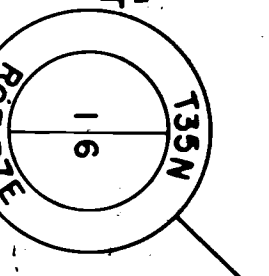


6" CEDAR POST & AXLE SHAFT
N 622,266.60
E 2,084,009.24

LAWRENCE LADICK INC.
V.277 P.4.3
52.08 AC. TOTAL

PT. 93°NW'+1319.6K+610.94'
1760+95.22 N.B. 610.94'
93°NE'+58.54-140.00'

2" IRON PIPE &
4" WOOD POST
N 624,908.12
E 2,083,999.46



BRADLEY

OWENS ILLINOIS GLASS CO.
V.198 P.151

1/16 LINE BY PROPORTION

KING

EVELYN ROBERTS
V.121 P.261
81.84 AC. TOTAL

WOOD POST
N 619,641.40
E 2,083,983.68

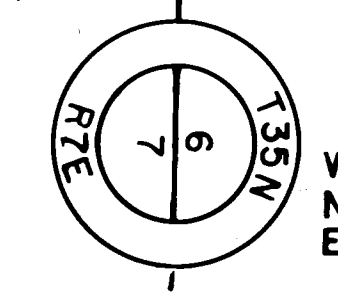
"BEARING ORIENTATION AND GRID CONVERSION"
Right of Way Plat Bearings are oriented to the Wisconsin
Coordinate System with 0 degrees, 0 minutes, 0 seconds being
"GRID NORTH". The difference between project plat bearings
represent plane angles in degrees, minutes and seconds to
the nearest second. R/W Plat Distances are Grid lengths
unless otherwise noted and may be converted to Ground
lengths by multiplying Plat distances by 1.0000697

LEGEND
DENOTES NO ACCESS

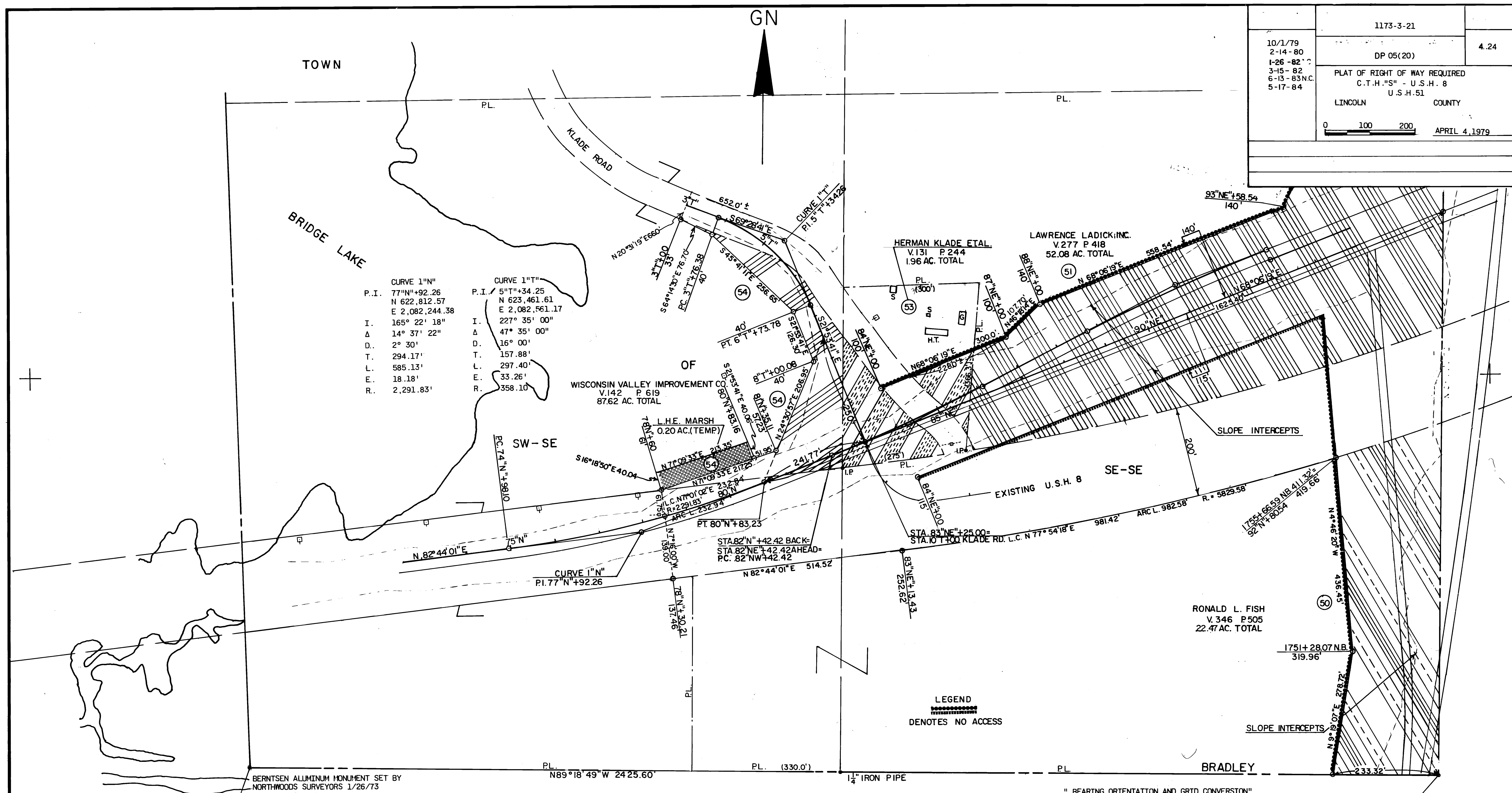
SLOPE INTERCEPTS
CURVE 23
P.I. 1750+70.21
N 622,437.65
E 2,084,135.04
I. 175° 10' 29"
Δ 4° 49' 31"
D. 0° 45"
T. 321.87'
L. 643.36'
E. 6.78'
R. 7639.44'

SCHEDULE OF LANDS & INTERESTS REQUIRED

PARCEL NO.	OWNER	INTEREST REQUIRED	L.H.E. ACRES	ACRES REQUIRED			TOTAL REMAINING ACRES	OPERATIONS PROJECT NO.
				NEW R/W REQUIRED	EXISTING R/W	TOTAL R/W REQUIRED		
48	OWENS ILLINOIS GLASS CO.	FEE & L.H.E.	1.02	82.76	0.56	83.32	938.34	1173-3-21
49	EVELYN ROBERTS	FEE		19.78	4.58	23.76	58.08	1173-3-21
50	RONALD L. FISH	FEE		3.66	-	3.66	18.81	1173-3-21
51	LAWRENCE LADICK INC.	FEE		10.76	-	10.76	41.32	1173-3-21



WOOD POST
N 622,224.14
E 2,086,740.21



CURVE 1"N"		CURVE 1"T"	
P.I.	77°N+92.26	P.I.	5°T+34.25
N	622,812.57	N	623,461.61
E	2,082,244.38	E	2,082,561.17
I.	165° 22' 18"	I.	227° 35' 00"
Δ	14° 37' 22"	Δ	47° 35' 00"
D.	2° 30'	D.	16° 00'
T.	294.17'	T.	157.88'
L.	585.13'	L.	297.40'
E.	18.18'	E.	33.26'
R.	2,291.83'	R.	358.10'

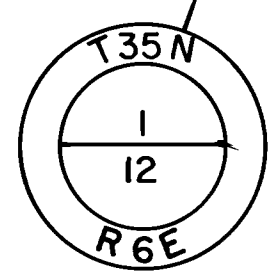
OF
 WISCONSIN VALLEY IMPROVEMENT CO.
 V.142 P.619
 87.62 AC. TOTAL

HERMAN KLADE ETAL.
 V.131 P.244
 1.96 AC. TOTAL

LAWRENCE LADICK, INC.
 V.277 P.418
 52.08 AC. TOTAL

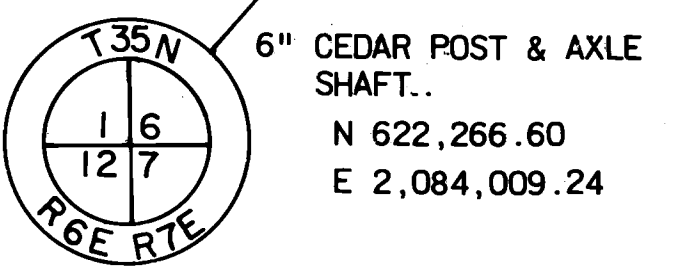
RONALD L. FISH
 V.346 P.505
 22.47 AC. TOTAL

BERNTSEN ALUMINUM MONUMENT SET BY
 NORTHWOODS SURVEYORS 1/26/73
 N 622,297.94
 E 2,081,393.70



LEGEND
 DENOTES NO ACCESS

" BEARING ORIENTATION AND GRID CONVERSION"
 Right of Way Plat Bearings are oriented to the Wisconsin Coordinate System with 0 degrees, 0 minutes, 0 seconds being "GRID NORTH". The difference between project plat bearings represent plane angles in degrees, minutes, and seconds to the nearest second. R/W plat distances are Grid lengths unless otherwise noted and may be converted to Ground lengths by multiplying Plat Distances by 1.0000697..



NOTE: Bearings and Dimensions from Recorded Documents are Identified by being enclosed in parentheses.

SCHEDULE OF LANDS & INTERESTS REQUIRED

PARCEL NO.	OWNER	INTEREST REQUIRED	L.H.E. ACRES	ACRES REQUIRED			TOTAL REMAINING ACRES	OPERATIONS PROJECT NO.
				NEW R/W REQUIRED	EXISTING R/W	TOTAL R/W REQUIRED		
50	ROLAND L. FISH	FEE		3.66		3.66	18.81	1173-3-21
51	LAWRENCE LADICK, INC.	FEE		10.76		10.76	41.32	1173-3-21
52								
53	HERMAN KLADE ET AL.	FEE		1.33		1.33	0.63	1173-3-21
54	WISCONSIN VALLEY IMPROVEMENT CO.	FEE & L.H.E.	0.20	16.72		16.72	70.50	1173-3-21

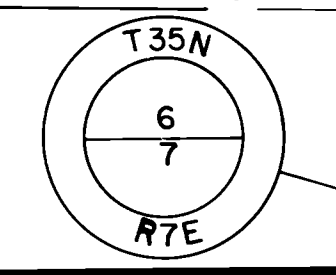
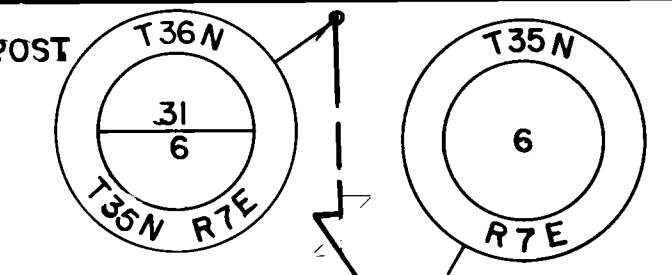

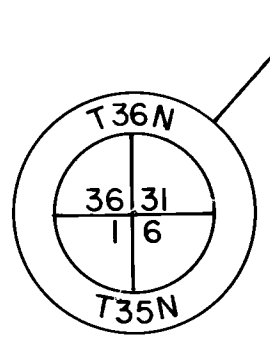
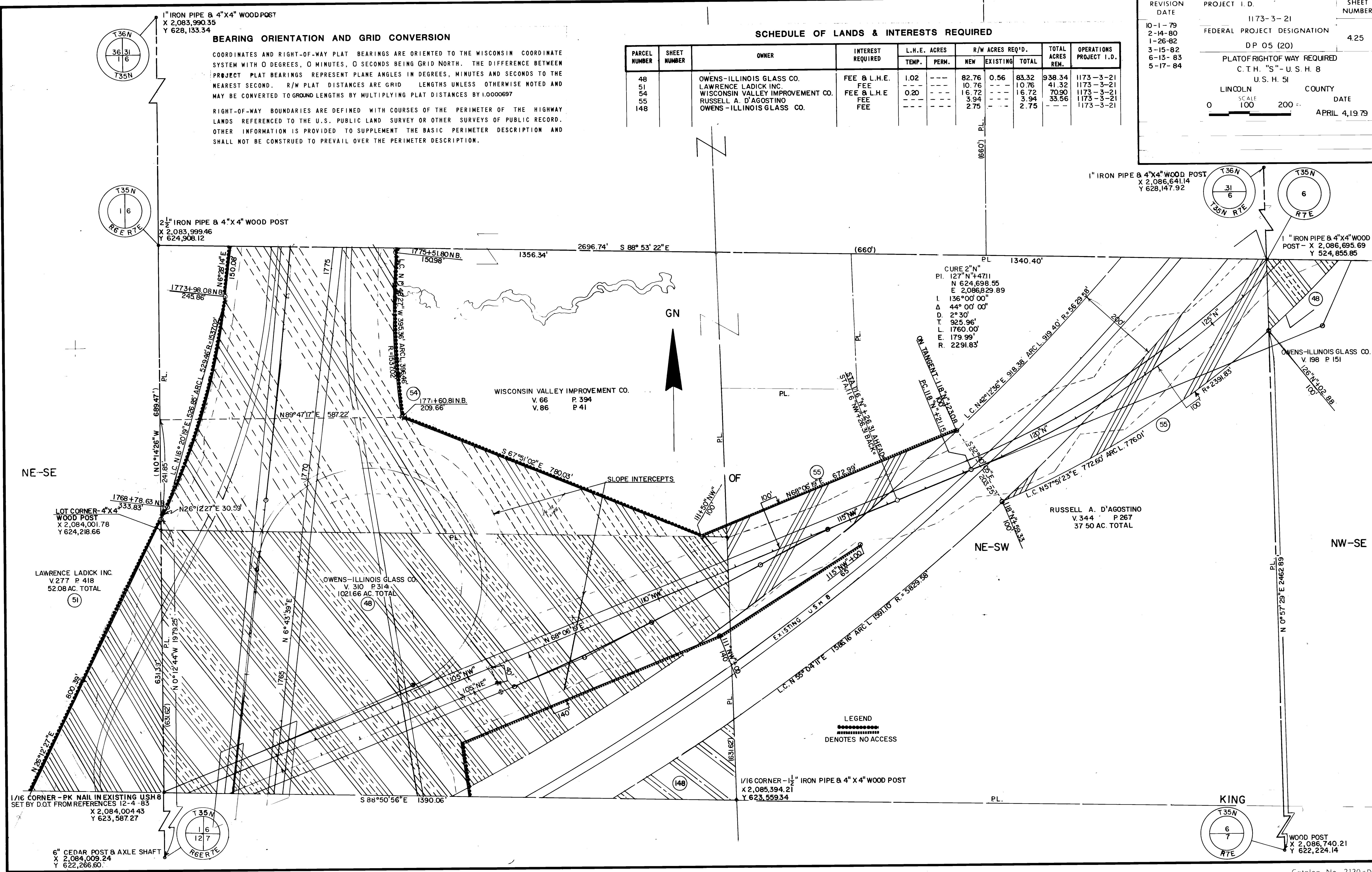
SCHEDULE OF LANDS & INTERESTS REQUIRED

PARCEL NUMBER	SHEET NUMBER	OWNER	INTEREST REQUIRED	L.H.E. ACRES		R/W ACRES REQ'D.			TOTAL ACRES REM.	OPERATIONS PROJECT I.D.
				TEMP.	PERM.	NEW	EXISTING	TOTAL		
48		OWENS-ILLINOIS GLASS CO.	FEE & L.H.E.	1.02	---	82.76	0.56	83.32	938.34	1173-3-21
51		LAWRENCE LADICK INC.	FEE	---	---	10.76	---	10.76	41.32	1173-3-21
54		WISCONSIN VALLEY IMPROVEMENT CO.	FEE & L.H.E.	0.20	---	16.72	---	16.72	70.90	1173-3-21
55		RUSSELL A. D'AGOSTINO	FEE	---	---	3.94	---	3.94	33.56	1173-3-21
148		OWENS-ILLINOIS GLASS CO.	FEE	---	---	2.75	---	2.75	---	1173-3-21

BEARING ORIENTATION AND GRID CONVERSION

COORDINATES AND RIGHT-OF-WAY PLAT BEARINGS ARE ORIENTED TO THE WISCONSIN COORDINATE SYSTEM WITH 0 DEGREES, 0 MINUTES, 0 SECONDS BEING GRID NORTH. THE DIFFERENCE BETWEEN PROJECT PLAT BEARINGS REPRESENT PLANE ANGLES IN DEGREES, MINUTES AND SECONDS TO THE NEAREST SECOND. R/W PLAT DISTANCES ARE GRID LENGTHS UNLESS OTHERWISE NOTED AND MAY BE CONVERTED TO GROUND LENGTHS BY MULTIPLYING PLAT DISTANCES BY 1.0000697

RIGHT-OF-WAY BOUNDARIES ARE DEFINED WITH COURSES OF THE PERIMETER OF THE HIGHWAY LANDS REFERENCED TO THE U.S. PUBLIC LAND SURVEY OR OTHER SURVEYS OF PUBLIC RECORD. OTHER INFORMATION IS PROVIDED TO SUPPLEMENT THE BASIC PERIMETER DESCRIPTION AND SHALL NOT BE CONSTRUED TO PREVAIL OVER THE PERIMETER DESCRIPTION.



LEGEND
 DENOTES NO ACCESS

BEARING ORIENTATION AND GRID CONVERSION

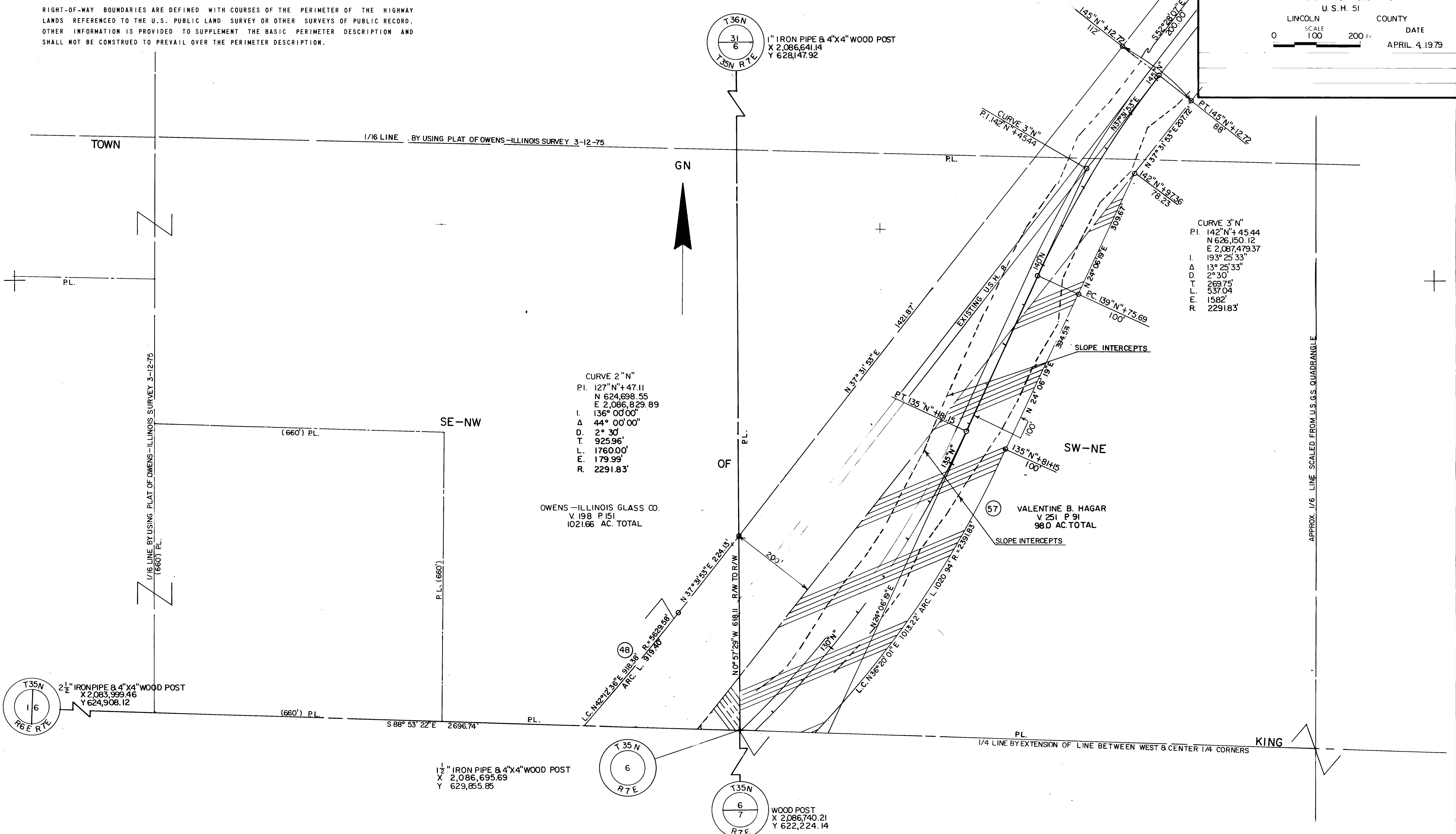
COORDINATES AND RIGHT-OF-WAY PLAT BEARINGS ARE ORIENTED TO THE WISCONSIN COORDINATE SYSTEM WITH 0 DEGREES, 0 MINUTES, 0 SECONDS BEING GRID NORTH. THE DIFFERENCE BETWEEN PROJECT PLAT BEARINGS REPRESENT PLANE ANGLES IN DEGREES, MINUTES AND SECONDS TO THE NEAREST SECOND. R/W PLAT DISTANCES ARE GRID LENGTHS UNLESS OTHERWISE NOTED AND MAY BE CONVERTED TO GROUNDLENGTHS BY MULTIPLYING PLAT DISTANCES BY 1.0000697

RIGHT-OF-WAY BOUNDARIES ARE DEFINED WITH COURSES OF THE PERIMETER OF THE HIGHWAY LANDS REFERENCED TO THE U.S. PUBLIC LAND SURVEY OR OTHER SURVEYS OF PUBLIC RECORD. OTHER INFORMATION IS PROVIDED TO SUPPLEMENT THE BASIC PERIMETER DESCRIPTION AND SHALL NOT BE CONSTRUED TO PREVAIL OVER THE PERIMETER DESCRIPTION.

SCHEDULE OF LANDS & INTERESTS REQUIRED

PARCEL NUMBER	SHEET NUMBER	OWNER	INTEREST REQUIRED	L.H.E. ACRES		R/W ACRES REQ'D.			TOTAL ACRES REM.	OPERATIONS PROJECT I.D.
				TEMP.	PERM.	NEW	EXISTING	TOTAL		
48		OWENS-ILLINOIS GLASS CO.	FEE & L.H.E.	1.02	---	82.76	0.56	83.32	938.34	1173-3-21
57		VALENTINE B. HAGAR	FEE	---	---	5.16	---	5.16	928.4	1173-3-21

REVISION DATE	PROJECT I. D.	SHEET NUMBER
10-1-79	1173-3-21	4.26
2-14-80	FEDERAL PROJECT DESIGNATION	
1-26-82	DP 05 (20)	
3-15-82	PLAT OF RIGHT OF WAY REQUIRED	
6-13-83 N.C.	C.T.H. "S" - U.S.H. 8	
5-17-84	U.S.H. 51	
	LINCOLN COUNTY	DATE
	SCALE 100 200 FT	APRIL 4 1979



CURVE 2" N"
 P.I. 127°N+47.11
 N 624,698.55
 E 2,086,829.89
 I. 136° 00' 00"
 Δ 44° 00' 00"
 D. 2° 30'
 T. 925.96'
 L. 1760.00'
 E. 179.99'
 R. 2291.83'

CURVE 3" N"
 P.I. 142°N+45.44
 N 626,150.12
 E 2,087,479.37
 I. 193° 25' 33"
 Δ 13° 25' 33"
 D. 2° 30'
 T. 269.75'
 L. 537.04'
 E. 158.2'
 R. 2291.83'

OWENS-ILLINOIS GLASS CO.
 V. 198 P. 151
 1021.66 AC. TOTAL

VALENTINE B. HAGAR
 V. 251 P. 91
 98.0 AC. TOTAL

T 35 N
 1 6
 R 6 E R 7 E
 2 1/2" IRON PIPE & 4" X 4" WOOD POST
 X 2,083,999.46
 Y 624,908.12

1 1/2" IRON PIPE & 4" X 4" WOOD POST
 X 2,086,695.69
 Y 629,855.85

T 35 N
 6
 R 7 E

T 35 N
 6
 R 7 E
 WOOD POST
 X 2,086,740.21
 Y 622,224.14

APPROX. 1/6 LINE SCALED FROM U.S.G.S. QUADRANGLE

BEARING ORIENTATION AND GRID CONVERSION

COORDINATES AND RIGHT-OF-WAY PLAT BEARINGS ARE ORIENTED TO THE WISCONSIN COORDINATE SYSTEM WITH 0 DEGREES, 0 MINUTES, 0 SECONDS BEING GRID NORTH. THE DIFFERENCE BETWEEN PROJECT PLAT BEARINGS REPRESENT PLANE ANGLES IN DEGREES, MINUTES AND SECONDS TO THE NEAREST SECOND. R/W PLAT DISTANCES ARE GRID LENGTHS UNLESS OTHERWISE NOTED AND MAY BE CONVERTED TO GROUND LENGTHS BY MULTIPLYING PLAT DISTANCES BY 1.0000697

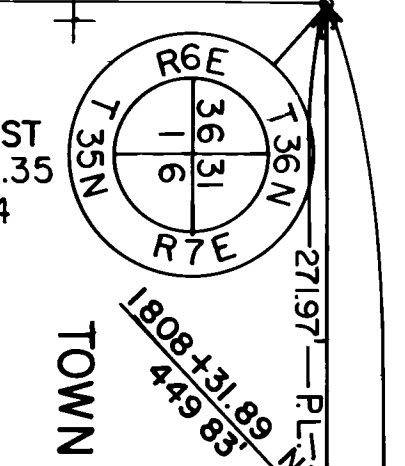
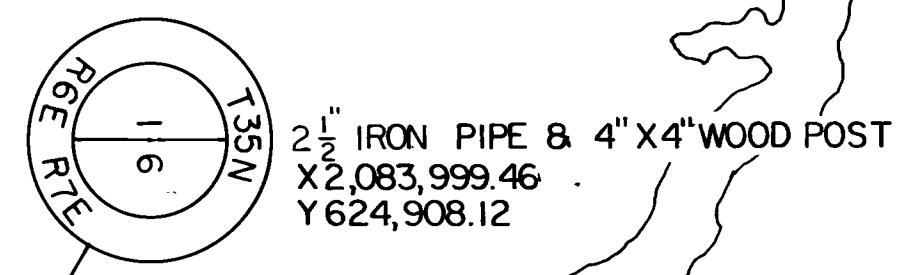
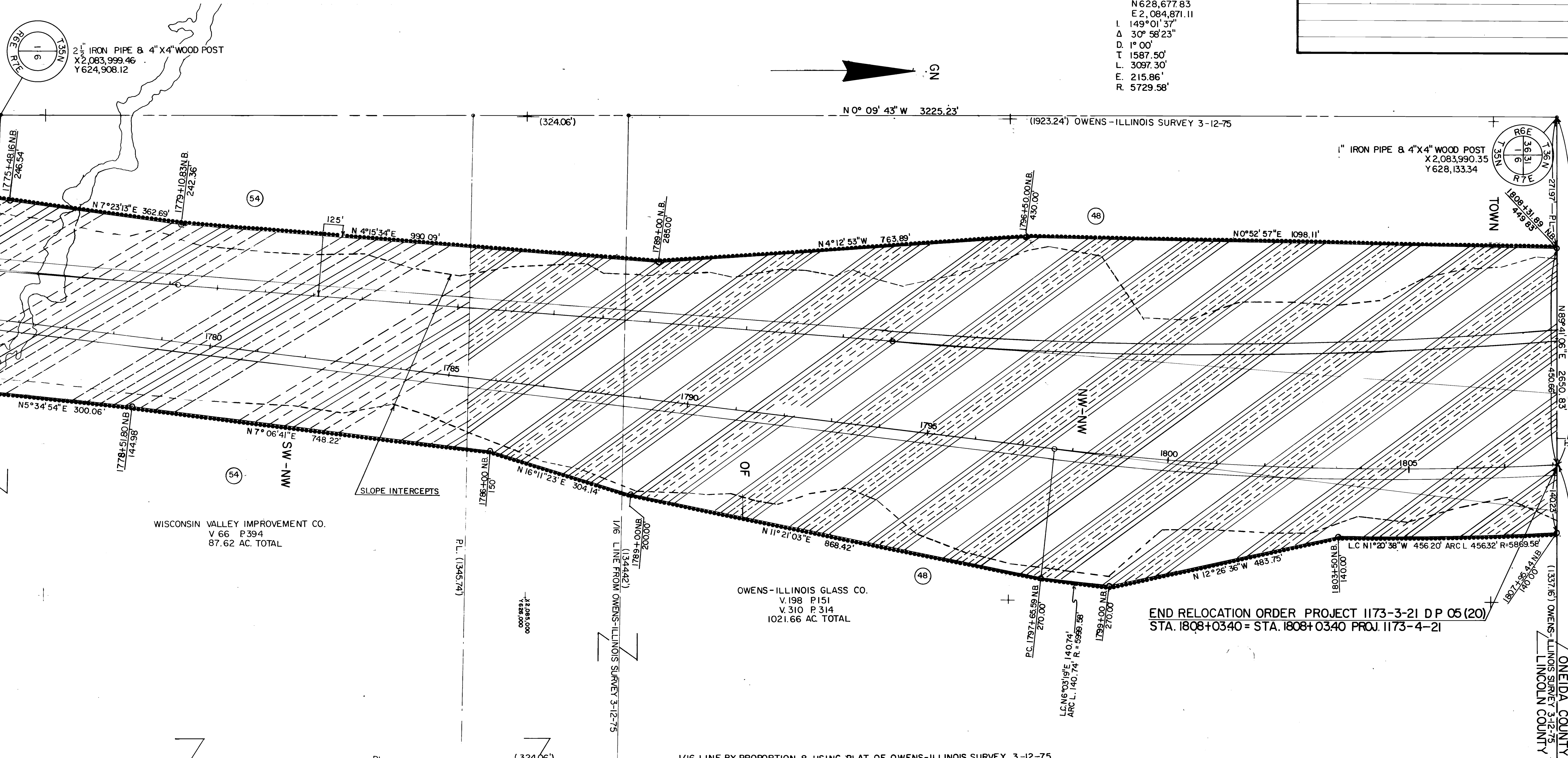
RIGHT-OF-WAY BOUNDARIES ARE DEFINED WITH COURSES OF THE PERIMETER OF THE HIGHWAY LANDS REFERENCED TO THE U.S. PUBLIC LAND SURVEY OR OTHER SURVEYS OF PUBLIC RECORD. OTHER INFORMATION IS PROVIDED TO SUPPLEMENT THE BASIC PERIMETER DESCRIPTION AND SHALL NOT BE CONSTRUED TO PREVAIL OVER THE PERIMETER DESCRIPTION.

SCHEDULE OF LANDS & INTERESTS REQUIRED

PARCEL NUMBER	SHEET NUMBER	OWNER	INTEREST REQUIRED	L.H.E. ACRES		R/W ACRES REQ'D.			TOTAL ACRES REM.	OPERATIONS PROJECT I.D.
				TEMP.	PERM.	NEW	EXISTING	TOTAL		
48	54	OWENS - ILLINOIS GLASS CO. WISCONSIN VALLEY IMPROVEMENT CO.	FEE & L.H.E FEE	1.02	---	82.76	0.56	83.32	938.34 70.90	1173-3-21 1173-3-21

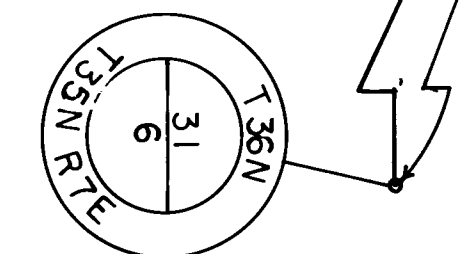
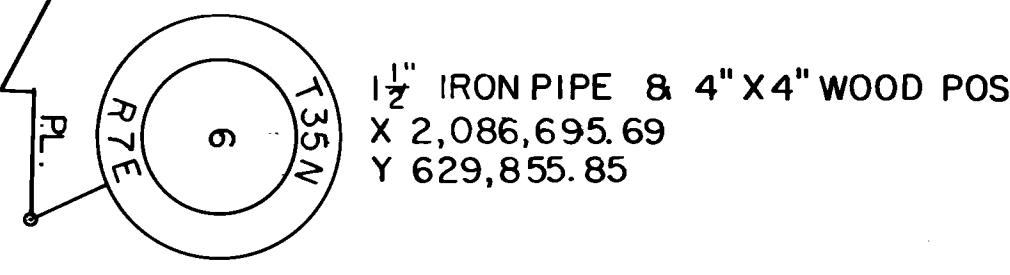
REVISION DATE	PROJECT I.D.	SHEET NUMBER
10-1-79	1173-3-21	4.27
2-14-80	FEDERAL PROJECT DESIGNATION	
1-26-82	DP 05 (20)	
3-15-82	PLAT OF RIGHT OF WAY REQUIRED	
6-13-83	C.T.H."S" - U.S.H.8	
5-17-84	U.S.H.51	
	LINCOLN COUNTY	
	SCALE 100 200'	DATE
		APRIL 4, 1979

CURVE 27 N.B.
 P.I. 1813+53.09
 N 628,677.83
 E 2,084,871.11
 L 149°01'37"
 Δ 30°58'23"
 D 1°00'
 T 1587.50'
 L 3097.30'
 E 215.86'
 R 5729.58'



134970
 588°33'22"E
 2696.74'

KING



LEGEND

 DENOTES NO ACCESS