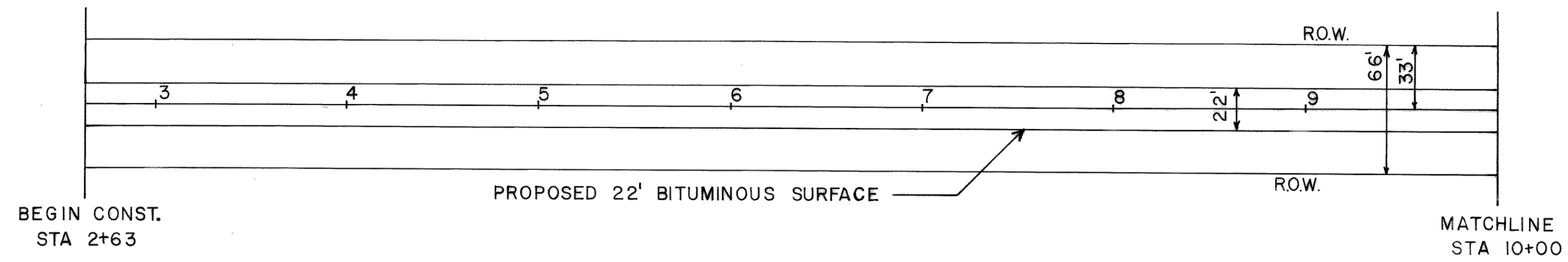
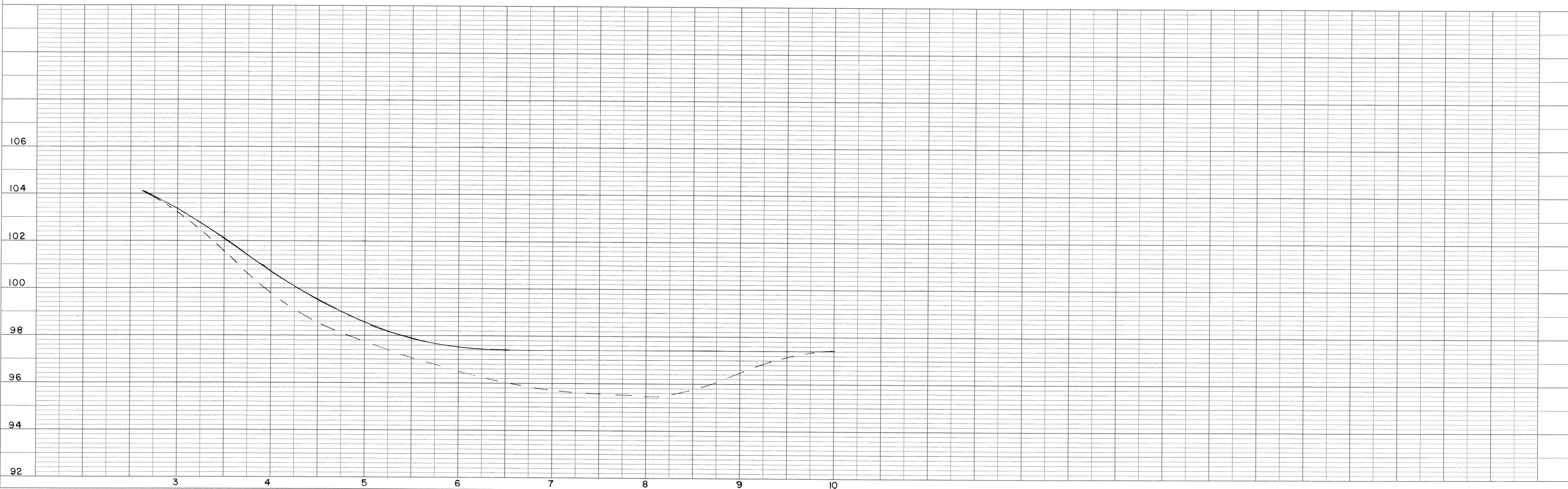


PLAN	SURVEYED	DATE
	PLOTTED	
NOTE BOOK NO.	CHECKED	
	RT. OF WAY CHECKED	



PROFILE	SURVEYED	DATE
	PLOTTED	
NOTE BOOK NO.	CHECKED	
	STRUCTURE NOTATIONS CHECKED	

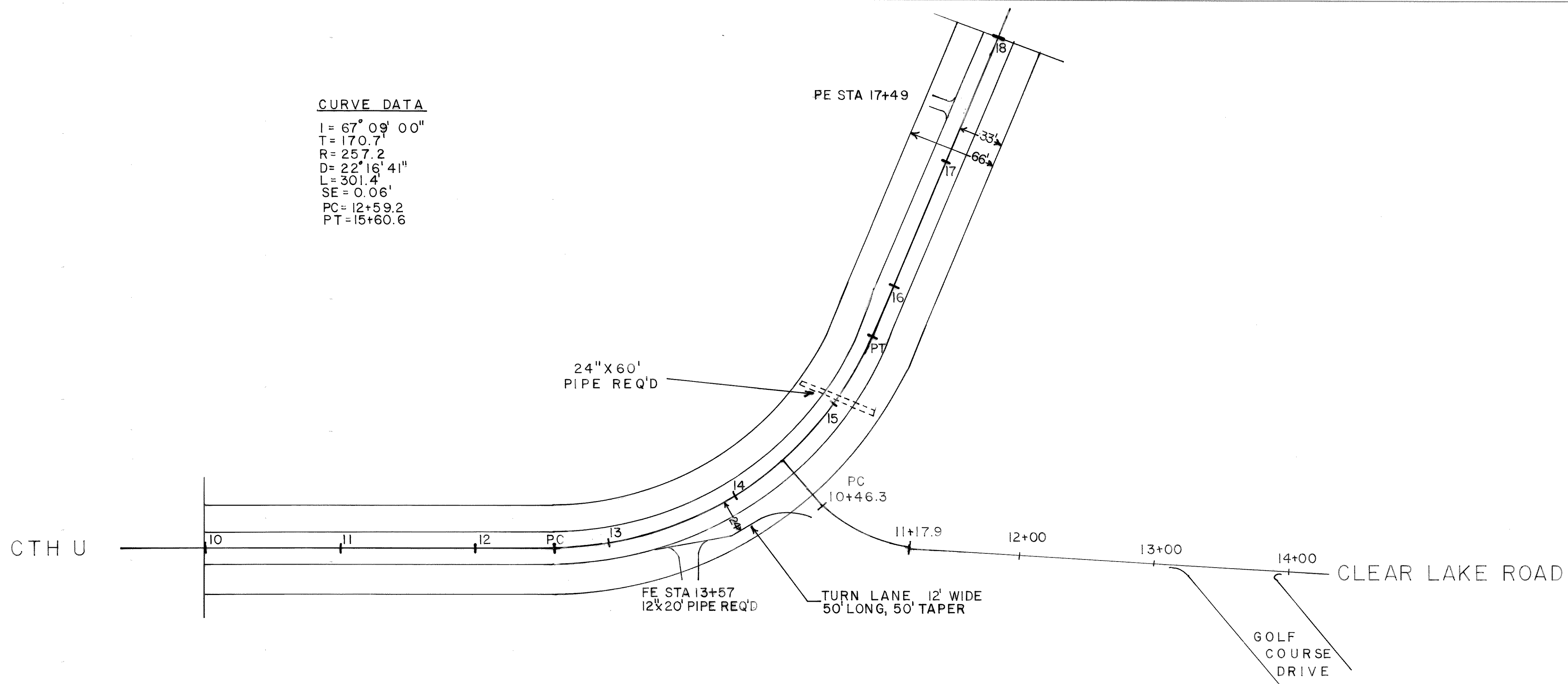


CURVE DATA
 I = 67° 09' 00"
 T = 170.7'
 R = 257.2'
 D = 22' 16" 41"
 L = 301.4'
 SE = 0.06'
 PC = 12+59.2
 PT = 15+60.6



DATE	
BY	
SURVEYED	
PLOTTED	
CHECKED	
DATE	
BY	
NO.	

DATE	
BY	
SURVEYED	
PLOTTED	
CHECKED	
DATE	
BY	
NO.	



LINCOLN COUNTY HIGHWAY DEPT.	
RECONSTRUCTION	
CTH U CLEAR LAKE ROAD INT.	
DRAWN BY RJA	
SCALE	HORZ. 1"=50' VERT. 1"=2'
DATE	APRIL 26, 1999 114

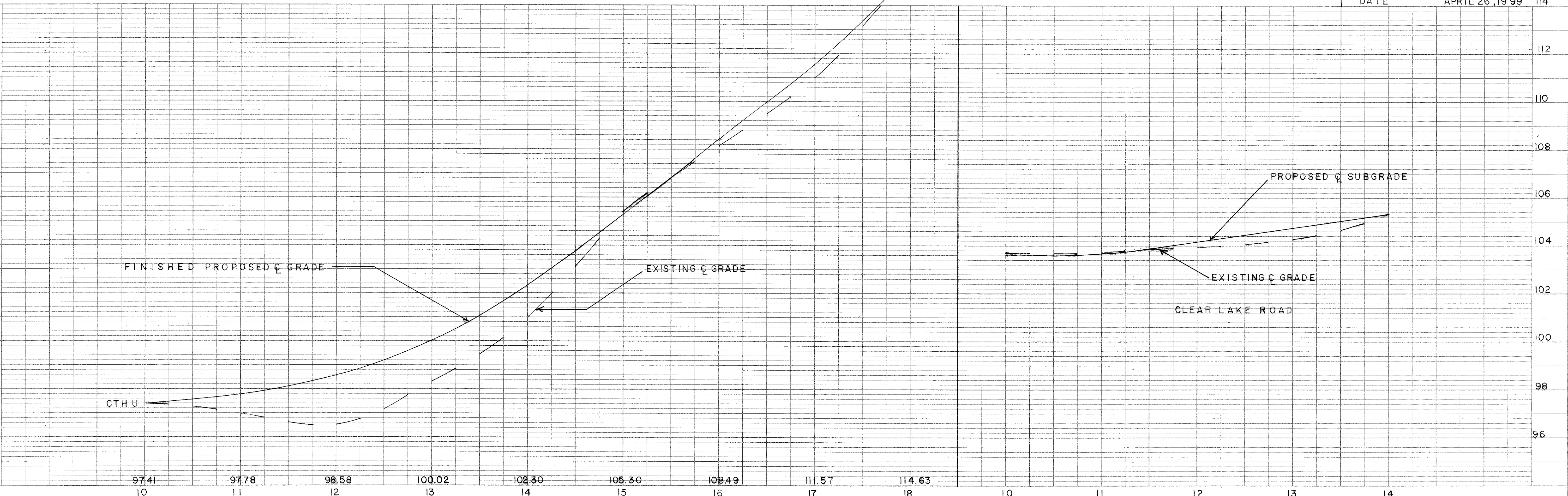


PLATE 1 SINGLE PLAN - PROFILE
 CHARLES BRUNING CO.
 MADE IN U.S.A.