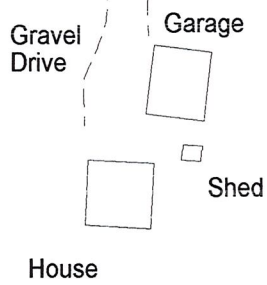
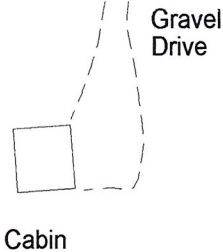


# Part of The NE 1/4 of the NW 1/4 of Section 29, Township 33 North, Range 7 East, Town of Birch, Lincoln County, Wisconsin

NW Corner Section 29 Found Survey Nail Fitting ties  
 W 1/16 Corner S 89°49'33" E 166.00'  
 N. 1/4 Corner Section 29 Found Survey Nail Fitting ties



1" Iron Pipe Bears N37°40'26" E, 7.06'



**Lot 1**  
 4.99 acres  
 217468 sq ft  
 Subject to Town Road R/W of 0.13 Acres

Parcel 00233072929998

Lot 1 CSM # 1732

Parcel 00233072929992

Document No. 477796

Parcel 00233072929997

Document No. 507752

Approximate Centerline of existing underground gas line

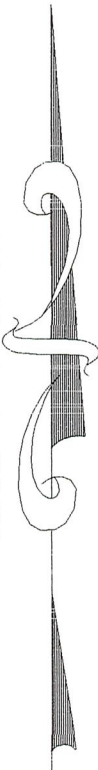
S 00°07'05" W

1277.77'

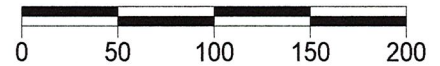
1276.36'

S 00°07'05" W

Bearings referenced to the North line of the NW 1/4 of Section 29 Assumed to bear S 89°49'33" E



**SCALE**  
 1" = 100'



RECEIVED BY LINCOLN COUNTY SURVEYOR THIS 10<sup>TH</sup> DAY OF January 20 19  
*Tom Wall*  
 COUNTY SURVEYOR

## LEGEND

- ⊙ Found 3/4" Iron Rod
- ⊙ Found Survey Nail
- Found 1" Iron Pipe
- ⊙ Found PLS Corner Monument as described

NW/NW

NE/NW

CNW 1/16 Corner

166.00'

S 89°41'11" W

SW/NW

SE/NW



NORTH COAST SURVEYING  
 1715 MELODY LANE  
 RHINELANDER, WI 54501  
 715-490-0892  
 NORTHCOASTSURVEYING.COM

Boundary Survey for:

Loretta Clarkin

Drawing #	Date	Drafted by
1823	12/20/2018	CLO

I, Charles L. Oleinik, Professional Land Surveyor in the State of Wisconsin, hereby certify: that I have surveyed and mapped the parcel shown hereon; that said survey and map are correct to the best of my knowledge and belief; that I have complied with the applicable requirements of Chapter A-E 7 of Wisconsin Administrative Code in completion thereof.

*Charles L. Oleinik*  
 Charles L. Oleinik, PLS

12-20-18  
 Date

5687A