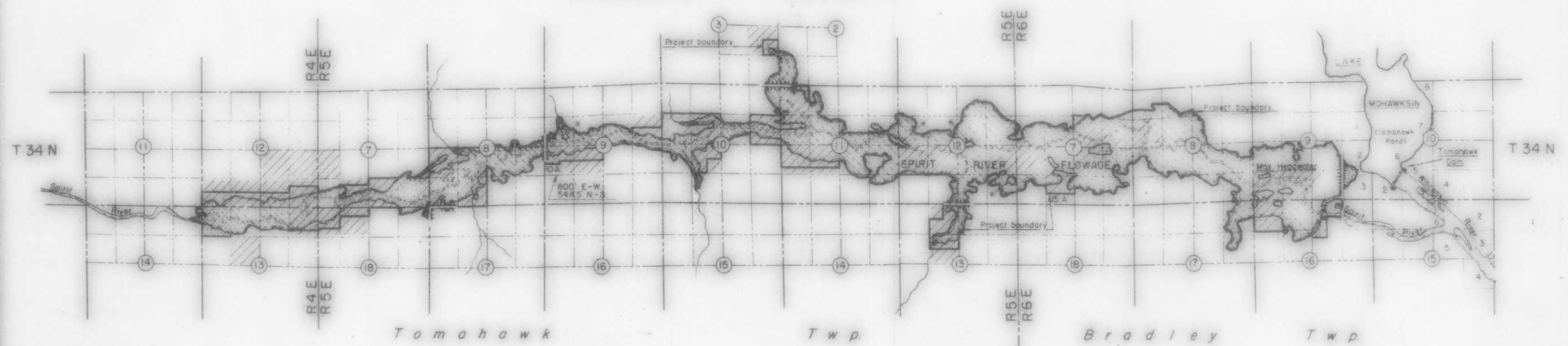


SGTA



LINCOLN COUNTY



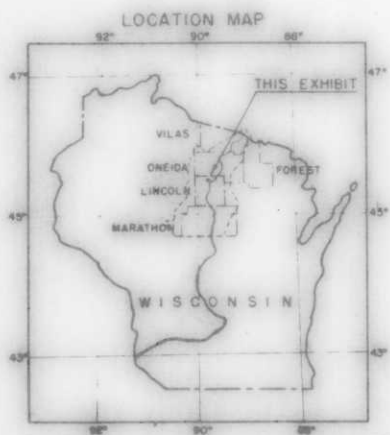
RECEIVED AT LINCOLN COUNTY  
COURTHOUSE THIS 29<sup>th</sup> DAY  
OF Oct. 1976.

Pat Priebe  
TAX DESCRIPTION OFFICE

NOTE  
See Exhibit "F" for details of ownership

NOTE: This is a DUPLICATE of the ORIGINAL filed with the Federal Power Commission.  
Revisions shown are only those made or noted on the filed Original.

NOTE: U.S.C. & G.S. Elevations shown hereon have been corrected 0.35' higher to agree with 1955 Level circuit.



- LEGEND**
- BRIDGE
  - DAM
  - FILL
  - RAILROAD
  - BENCH MARK
  - LAND OWNERSHIP**
  - OWNERSHIP IN FEE
  - OWNERSHIP IN FEE - TIMBER RIGHTS TO OTHERS
  - FLOWAGE RIGHTS
  - NON-PROJECT

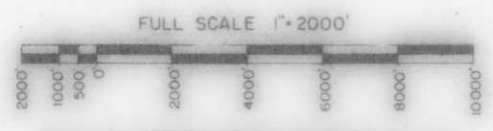
**ELEVATION DATUM**

Bench Mark-- A bronze tablet marked Railroad Commission of Wisconsin set in a concrete post 116.8' from Northwest corner and 97.9' from Northeast corner of dam-tender's house and 36.5' West of centerline of C.T.H. "E", Elevation 1431.74, referred to the 1929 datum of the U.S. Coast & Geodetic Survey BM "Metz"

Bench Mark-- A "X" cut in concrete roadway of dam in line with center pier and about 2' from downstream edge of roadway, Elevation 1442.97, referred to the 1929 datum of the U.S.C. & G.S. BM "Metz"

Maximum Headwater- 1437.88' - 2096 Acres  
 Minimum Headwater- 1420.88' - Original River - Approx. 40 Acres  
 Maximum Capacity- 756 M.C.F.  
 Minimum Capacity- 0 M.C.F.

No Seasonal Limits



**CERTIFICATE OF EXHIBIT**

THIS MAP IS A PART OF THE APPLICATION FOR LICENSE MADE BY THE UNDERSIGNED THIS 29<sup>th</sup> DAY OF June, 1976

Wisconsin Valley Improvement Co.  
NAME OF APPLICANT

BY Metz  
VICE-PRES.

WISCONSIN VALLEY IMPROVEMENT CO.  
WAUSAU, WISCONSIN  
EXHIBIT "K" - SHEET 17

**SPIRIT RESERVOIR**

SCALE AS SHOWN DECEMBER 1952

Revised 3-14-63  
 Revised 6-19-67  
 Revised 1-25-70  
 Revised 8-5-74

SGT