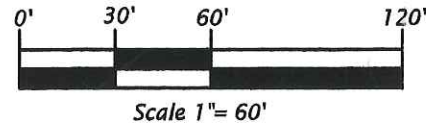


**LOT 7
IN THE PLAT OF
MISTWOOD
LOCATED IN
GOV'T. LOT 1
SECTION 10, T33N, R6E
TOWN OF ROCK FALLS
LINCOLN COUNTY, WISCONSIN**

Bearing base assumed,
referenced to the north
line of lot 7, bearing
S89°31'53"E



I, Michael L. Oestreich, Registered Land Surveyor No. S-2118, hereby certify that I have surveyed the above described property and that the above map is a true representation thereof and shows the size and location of the property, its exterior boundaries, the location of all visible structures and dimensions of all principal buildings thereon, boundary fences, apparent easements, roadways and visible encroachments, if any.

This survey is made for the use of the present owners of the property, and also those who purchase, mortgage, or guarantee title thereto within one (1) year from the date hereof.

Legend

- ⊖ = 1.25" dia. iron rod found in place.
- = 0.75" dia. iron rod found in place.

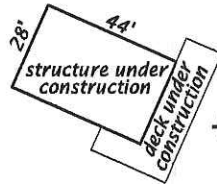
Lot -6-

(S89°31'53"E 629.44')
S89°31'53"E
628.99'

Lot -8-

609.39'
N89°32'15"W
(S89°31'53"E 609.86')

-7-
+/- 97,700 SQ. FT.



well A


gravel drive

util. ped.

Mistwood Drive

Wisconsin River

Oestreich
Surveying & Mapping, LLC
5946 Forest Lane
Rhineland, WI 54501
Tel. (715) 362-5538
RLS2118@charter.net



Map No. 13-22	File No. 10-336	Drafted by M. Oestreich	Sheet 1 of 1 sheet
---------------	-----------------	-------------------------	--------------------

SURVEYOR'S CERTIFICATE

I, Michael L. Oestreich, Registered Land Surveyor No. S-2118, hereby certify that I have surveyed the property shown hereon; that this map represents an accurate survey of said property to the best of my knowledge and belief; that I have performed this survey by order of Karen Revolinski; and that I have complied with the requirements of Wisconsin Administrative Code A-E 7.

Date: 9/4/13

RECEIVED BY LINCOLN COUNTY
SURVEYOR THIS 2ND DAY
OF December 20 13
Tom Dalt
COUNTY SURVEYOR

5494A