



PROFESSIONAL SERVICES

TRANSPORTATION • MUNICIPAL
DEVELOPMENT • ENVIRONMENTAL

1835 N. Stevens St, Rhinelander, WI 54501
715-362-3244 1-800-844-7854 Fax: 715-362-4116
Web Address: www.msa-ps.com

PROJECT NO.	12737000
DRAWN BY	CAR
CHECKED BY	ECU
FILE:	PLAT OF SURVEY.DGN
SHEET NO.	1 OF 2
FIELD BOOK NO.	

PLAT OF SURVEY


THIS MAP AND DESCRIPTION DRAFTED TO CLEAR TITLE TO THAT LAND PREVIOUSLY RECORDED IN VOLUME 488 OF RECORDS ON PAGE 68 IN THE REGISTER OF DEEDS OFFICE.

SEE CORNER CERT. NE COR. SEC. 33
DATED: 11-06-05
BY DAVID GOSLIN

LANDS BEING PART OF THE SE1/4 OF THE NE1/4,
SECTION 32 AND PART OF THE SW1/4 OF THE
NW1/4, SECTION 33, T. 35 N., R. 8 E., TOWN OF
HARRISON, LINCOLN COUNTY, WISCONSIN

LEGEND


○ 3/4" IRON ROD, SET



MOSCH ROAD

SE1/4-NE1/4

SW1/4-NW1/4



LOT AREA:
5.96 ACRES

PRESENT OWNER:
PAUL & KATHLEEN RENN TRUST

S89°59'03"E 387.79'

PASTURE FENCE

ORIGINAL DEED TO JEFF & TONI RENN
VOL. 488 PG. 68 DATED APRIL 16th, 1992

OWNER: JEFF & TONI RENN

E. LINE SECTION 32

W. LINE SECTION 33

2565.99'

N01°27'14"E

623.90'

N00°00'57"W

65'

S02°30'04"E

438.01'

226.56'

S10°29'46"W

347.70'

30'

23.52'

347.70'

30'

30'

CURVE 1
CH. BRG. = N09°25'40"E
CH. DIST. = 35.11'
RADIUS = 107.00'
ARC = 35.27'

S89°48'04"W
23.52'
P.O.B.

N89°42'12"W 347.70'
N. LINE OF SOUTH 30' OF SW1/4-NW1/4

ORIGINAL LOT BOUNDARY

PASTURE FENCE

E1/4 COR. SEC. 32
W1/4 COR. SEC. 33

SEE CORNER CERT.
DATED: 11-06-05
BY DAVID GOSLIN

ORIGINAL DEED TO JEFF & TONI RENN
VOL. 488 PG. 68 DATED APRIL 16th, 1992

OWNER:
CARL & LEONA
VANDER SANDEN

5433A

THIS MAP AND DESCRIPTION DRAFT TO CLEAR TITLE TO THAT LAND PREVIOUSLY RECORDED IN VOLUME 488 OF RECORDS ON PAGE 68 IN THE REGISTER OF DEEDS OFFICE.


A parcel of land being part of the SE.1/4 of the NE.1/4 of Section 32 and part of the SW.1/4 of the NW.1/4 of Section 33, all in T.35 N., R.8 E., Town of Harrison, Lincoln County, Wisconsin and being more particularly described as follows:

Commencing at the East 1/4 corner of said Section 32; thence N. 1°27'14"E., along the East line of said NE.1/4 of Section 32, a distance of 30.00 feet to the point of beginning of parcel to be described; thence S.89°48'04"W., parallel with the South line of said NE.1/4, a distance of 23.52 feet to the East right-of-way line of Mosch Road; thence northeasterly, along said right-of-way, along the arc of a curve to the left, having a radius of 107.00 feet and measured along a chord, bearing N.9°25'40"E., a chord distance of 35.11 feet; thence N.00°00'57"W., continuing along said right-of-way line, a distance of 623.90 feet; thence S.89°59'03"E., a distance of 387.79 feet; thence S.2°30'04"E., a distance of 438.01 feet; thence S.10°29'46"W., a distance of 226.56 feet to the North line of the South 30 feet of said SW.1/4 of the NW.1/4; thence N.89°42'12"W., parallel with said South line of the NW.1/4, a distance of 347.70 feet to the point of beginning.

Said parcel contains 5.96 acres, more or less.

Project No. 12737000.
Sheet 2 of 2 Sheets

RECEIVED BY LINCOLN COUNTY
SURVEYOR THIS 8TH DAY
OF February 20 11
Tom Dahr
COUNTY SURVEYOR



AGU2

5433B