

VOL. 330
PG. 522

58°23'45"W, 253.24'

228.19'

VOL. 330
PG. 523

58°17'10"W, 175.00'
(Previously recorded as west)

150.00'

VOL. 304
PG. 228

58°17'10"W, 175.00'
(Previously recorded as west)

150.00'

VOL. 304
PG. 232

80.00'
Previously recorded
58°17'10"W,
105.00'
(Previously recorded as west)

NO°50'21"W, 475.00'
(Previously recorded as north)

25.00'
Previously recorded
58°17'10"W,
424.58'
(Previously recorded as west)


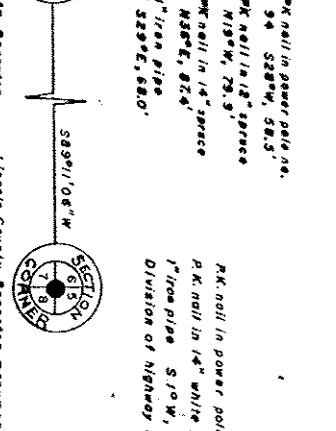

44°54'34"W, 1067.00'

NO°50'21"W
(Previously recorded as north)

NO°50'21"W
(Previously recorded as north)

NO°50'21"W
(Previously recorded as north)

PROPOSED TOWN ROAD



Fisher, Imman, Foltz & Associates, Inc.

Part of the
NW 1/4 of the SW 1/4
SECTION 6, T31N, R7E
Merrill Township
Lincoln County, Wisconsin

I, Sheridan D. Schwark, Registered Land Surveyor S-1205, hereby certify that we have surveyed the property shown hereon; that this map is an accurate survey of said property to the best of our knowledge and belief; that we have performed this survey by order of Alton Sager, and that we have complied with the applicable requirements of Wisconsin Administrative Code s. A.E. 9.01.

Sheridan D. Schwark
Registered Land Surveyor S-1205
Dated at Merrill, Wisconsin
This is in day of September, 1976

- LEGEND**
- = 1 1/4" x 3/8" iron rod set
 - ⊙ = 1" iron pipe found
 - = PK nail set
- PK nail in power pole no. 94 S22°W, 58.5'
- PK nail in 12" spruce N19°W, 75.5'
- PK nail in 14" spruce N35°E, 82.4'
- 1" iron pipe S29°E, 68.0'
- PK nail in power pole no. 3107-S W1 S47°E, 80.6'
- PK nail in 14" white pine N28°W, 100.7'
- 1" iron pipe S1°W, 57.0'
- Division of Highway monument N9°E, 94.0'

NOTE: This is not a complete boundary survey. North and south boundaries of parcels on this map have direction only. The distances shown on these lines establish the positions of true monuments set in place, but do not indicate overall boundary length.

S365B