

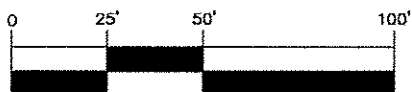
# PLAT OF SURVEY

THE SOUTH 1/2 OF LOT 54, BLOCK 5, ATCHERSON AND LARSON ADDITION, BEING A PART OF THE SE. 1/4 OF THE SW. 1/4 OF SECTION 35, T. 35 N., R. 6 E., CITY OF TOMAHAWK, LINCOLN COUNTY, WISCONSIN.

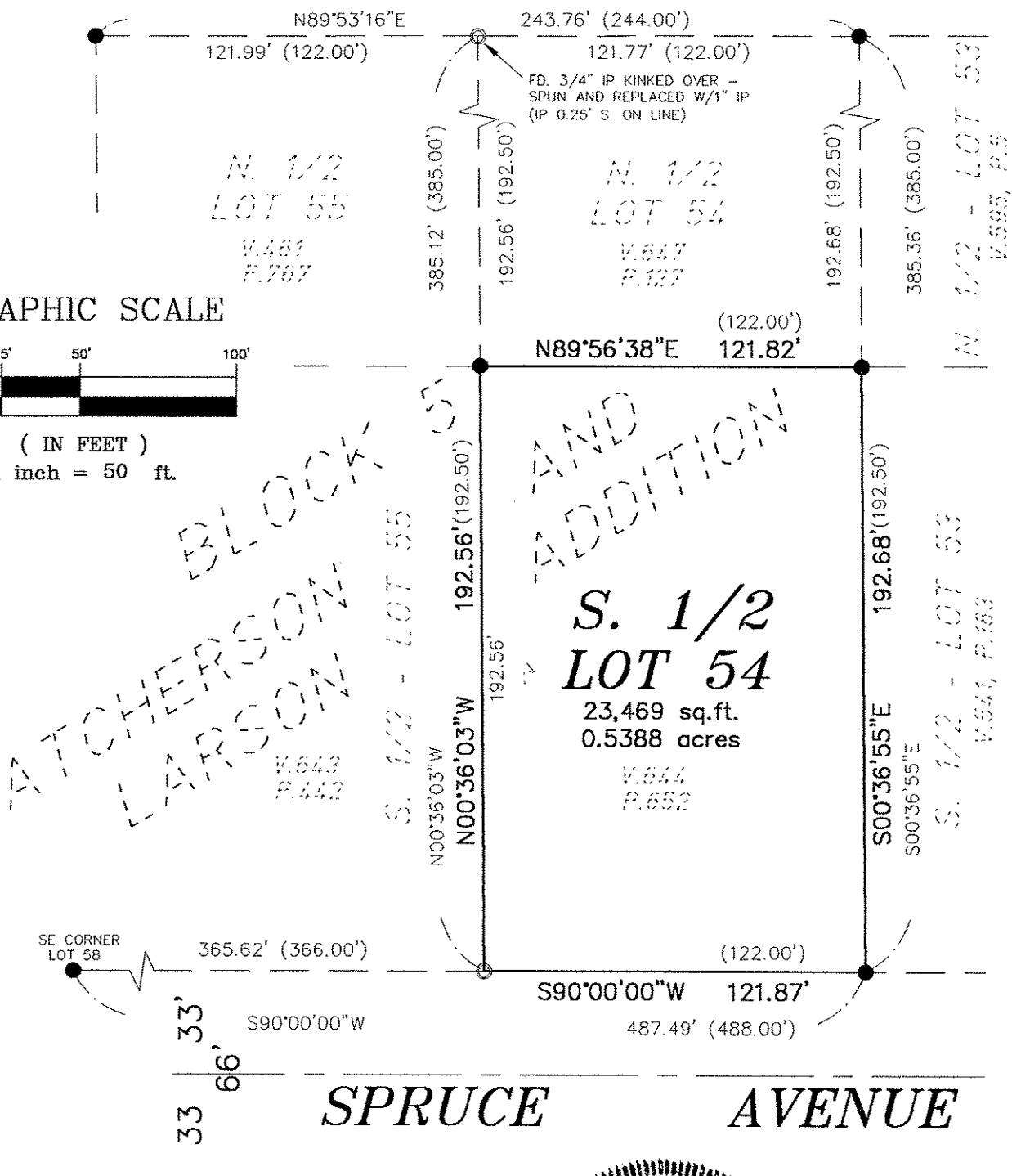
RECEIVED AT LINCOLN COUNTY COURTHOUSE THIS 9<sup>TH</sup> DAY OF August 20 00

LAND INFORMATION OFFICE  
Troy Ballman

## GRAPHIC SCALE




( IN FEET )  
1 inch = 50 ft.



## LEGEND

- FOUND 3/4" IRON PIPE
- SET 1" BY 24" IRON PIPE 1.5 LBS./FT.
- (122.00') RECORD DATA
- — — — — PLATTED LOT LINE
- - - - - DEED LINE
- BOUNDARY LINE



DATED THIS 24<sup>TH</sup> DAY OF July, 2000.

*Matthew E. Hoglund*  
MATTHEW E. HOGLUND, R.L.S. #1910