




MAP OF GOVT. LOT 3, SECTION 9, T.34N.-R.6E.

S335B

-  - O-I
-  - MT+WR
-  - W.P.S.-C

Note: The R.T. & N. Ry. Right of Way through Lot 3 Sect 9-34-6 is to be of sufficient width to operate and maintain a railroad

EXHIBIT

Copies restored by
 struck R. Peisbe
 September 9, 1916
 600.0'

16 15