

PLAT OF SURVEY

OF
THE NORTHEAST QUARTER OF THE NORTHWEST QUARTER
OF SECTION 27, TOWNSHIP 32 NORTH, RANGE 4 EAST,
TOWN OF CORNING, LINCOLN COUNTY, WISCONSIN



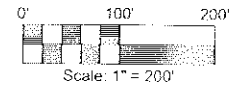
CWE, Inc.

5707 SCHOFIELD AVE
WESTON, WISCONSIN
54476

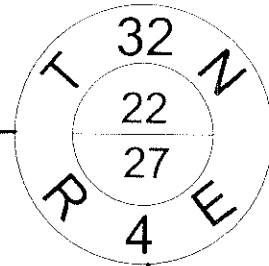
PHONE: (715) 359-9400
FAX: (715) 355-4199

general@cwengineers.com
www.cwengineers.com

BEARINGS ARE BASED TO THE
LINCOLN COUNTY COORDINATE SYSTEM



FOUND
LINCOLN COUNTY
BERNSTEN MONUMENT



S 89°18'18" E 1372.33'

N 04°50'34" W

1326.03'

N 89°26'42" W 1320.53'

S 02°36'56" E

1318.82'

NORTHEAST QUARTER
OF THE NORTHWEST
QUARTER OF
SEC. 27-T32N-R4E

AREA=40.750 ACRES
1,775,071 SQ. FT.

LEGEND

	SIXTEENTH LINE
	PROPERTY LINE
	QUARTER LINE
	SECTION LINE
	SET 1.315" O.D. X 18" IRON PIPE 1.68 LBS./LIN.FT.
	FND 1.0" IRON PIPE


STATE OF WISCONSIN
COUNTY OF MARATHON

RECEIVED BY LINCOLN COUNTY
SURVEYOR THIS 2ND DAY
OF January 20 08
Tony Dahl
COUNTY SURVEYOR

I, RONALD K. JACOBSON, DO HEREBY CERTIFY THAT I AM A
REGISTERED LAND SURVEYOR, LICENSED IN THE STATE OF WISCONSIN; THAT THE
SURVEY OF THIS PLAT WAS MADE UNDER MY DIRECTION; THAT THE SURVEY
IS TRUE AND COMPLETE AS SHOWN TO THE BEST OF MY KNOWLEDGE AND
BELIEF; AND THAT ALL MONUMENTS AND MARKS ARE OF THE CHARACTER AND
OCCUPY THE POSITION SHOWN THEREON.

DATE DECEMBER 28, 2007

Ronald K. Jacobson
REGISTERED LAND SURVEYOR NO. 2059-008



PROJECT:

PLAT OF SURVEY
RAKOW BOUNDARY SURVEY
NE/NW SECTION 27, T 32N R4E
LINCOLN COUNTY
CORNING, WISCONSIN

REVISIONS:

CWEA Project No.:
38030700

DRAWN BY:
T.G.R.

CHECKED BY:
RJ

APPROVED BY:
RJ

DATE:
12/28/2007

SHEET:
1 OF 1

S259A