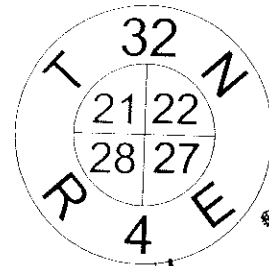


PLAT OF SURVEY

OF
 THE NORTHWEST QUARTER OF THE NORTHWEST QUARTER OF SECTION 27,
 TOWNSHIP 32 NORTH, RANGE 4 EAST, EXCEPT OUTLOTS 1, 2, AND 3 OF CSM #2114, BEING A
 SUBDIVISION OF THE WEST HALF OF SECTION 27, TOWNSHIP 32 NORTH, RANGE 4 EAST AS
 RECORDED IN VOLUME 11, PAGE 166 IN THE LINCOLN COUNTY REGISTER OF DEEDS OFFICE,
 TOWN OF CORNING, LINCOLN COUNTY, WISCONSIN

FOUND
 LINCOLN COUNTY
 BERNSTEN MONUMENT



FOUND ROCK PILE
 WITH TIP OF WOOD
 POST
 SOUTH 82.55'
 EAST 134.17'

S 89°18'18" E 1372.33'

S 04°50'34" E

1326.03'

N 13°36'21" W 1329.33'

NORTHWEST QUARTER
 OF THE NORTHWEST
 QUARTER OF
 SEC. 27-T32N-R4E

AREA=37.999 ACRES
 1,655,229 SQ. FT.

OUTLOT 1
 DOC. # 464368
 CSM# 2114
 VOL. 11 PG. 166

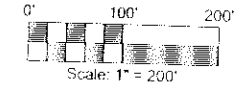
OUTLOT 2
 DOC. # 464368
 CSM# 2114
 VOL. 11 PG. 166

OUTLOT 4
 DOC. # 464368
 CSM# 2114
 VOL. 11 PG. 166

OUTLOT 3
 DOC. # 464368
 CSM# 2114
 VOL. 11 PG. 166

N 87°45'19" W 1172.36'

BEARINGS ARE BASED TO THE
 LINCOLN COUNTY COORDINATE SYSTEM



LEGEND

	SIXTEENTH LINE
	PROPERTY LINE
	QUARTER LINE
	SECTION LINE
	TRAIL
	SET 1.315" O.D. X 15" IRON PIPE 1.68 LBS./LIN.FT.
	FND 1.0" IRON PIPE
	FND 2.0" IRON PIPE
	FND 1.5" IRON PIPE W/ROCK PILE

S258B

CWE, Inc.
 5707 SCHOFIELD AVE
 WESTON, WISCONSIN
 54476
 PHONE: (715) 359-9400
 FAX: (715) 353-4199
 general@cweengineers.com
 www.cweengineers.com

PROJECT
 PLAT OF SURVEY
 RAKOW BOUNDARY SURVEY
 NW/4W SECTION 27, T. 32N R4E
 LINCOLN COUNTY
 CORNING, WISCONSIN

REVISIONS:


STATE OF WISCONSIN
 COUNTY OF MARATHON

RECEIVED BY LINCOLN COUNTY
 SURVEYOR THIS 2ND DAY
 OF January 2008
Tony Diller
 COUNTY SURVEYOR

I, RONALD K. JACOBSON, DO HEREBY CERTIFY THAT I AM A
 REGISTERED LAND SURVEYOR, LICENSED IN THE STATE OF WISCONSIN; THAT THE
 SURVEY OF THIS PLAT WAS MADE UNDER MY DIRECTION; THAT THE SURVEY
 IS TRUE AND COMPLETE AS SHOWN TO THE BEST OF MY KNOWLEDGE AND
 BELIEF; AND THAT ALL MONUMENTS AND MARKS ARE OF THE CHARACTER AND
 OCCUPY THE POSITION SHOWN THEREON.

DATE DECEMBER 28, 2007

Ronald K. Jacobson
 REGISTERED LAND SURVEYOR NO. 2059-008



CWEA Project No.:
 38030700

DRAWN BY:
 T.G.R.

CHECKED BY:
 RJ

APPROVED BY:
 RJ

DATE:
 12/28/2007

SHEET:
 1 OF 1