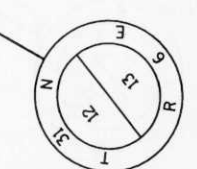
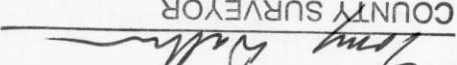


REVISION DATE	DATE 12-09-2005	SCALE, FEET	40
GRID FACTOR	N/A	COUNTY: LINCOLN	HWY: S.T.H. 64
PS&E SHEET NO: 4.	PS&E SHEET NO: 4.	MONUMENTATION RESTORATION	



 CALCULATED
 Y = 121538.7076
 X = 393945.6028

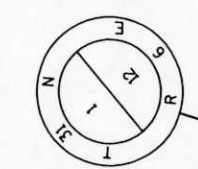
RECEIVED BY LINCOLN COUNTY
 SURVEYOR THIS 12TH DAY
 OF December 20 05

 COUNTY SURVEYOR

LEGEND
 • FOUND RIGHT OF WAY MONUMENT IN PLACE
 PER STATE R/W PROJECT #9016-06-21
 ○ REPLACED SURVEY MONUMENT AS DESCRIBED
 IN MONUMENTATION CHART PAGE 4.2

LINCOLN COUNTY
 V. 53, P. 265
 V. 53, P. 266
 V. 53, P. 271
 BLOCK 1
 ORIGINAL PLAT
 OF JENNY

LINCOLN COUNTY
 V. 84, P. 155
 V. 85, P. 416
 V. 84, P. 107
 V. 85, P. 417
 BLOCK 10
 ORIGINAL PLAT
 OF JENNY

FOUND 6" X 6"
 STONE MONUMENT
 Y = 126817.1210
 X = 393943.3150



ALL COORDINATES ARE
 REFERENCED TO THE
 LINCOLN COUNTY SYSTEM

S224D

LEVELS ON - 1,2,3,4,5,6,7,8,9,10,11,12,13,14,15,16,17,18,19,20,21,22,23,24,25,26,27,28,29,30,31,32,33,34,35,36,37,38,39,40,41,42,43,44,45,46,47,48,49,50,51,52,53,54,55,56,57,58,59,60,61,62,63