

**PART OF THE  
NW 1/4 OF THE SW 1/4  
SECTION 2, T 34 N, R 5 E  
TOMAHAWK TOWNSHIP  
LINCOLN COUNTY, WISCONSIN**

ASSUMED NORTH  
referenced to the south line of Section 3  
per LCS #S110A, bearing S88°15'22"E.

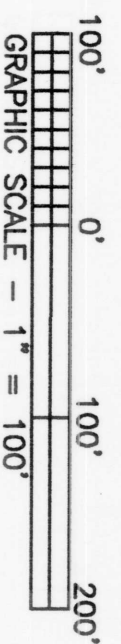

1/4 CORNER  
BT FOUND:  
14" WHITE PINE, S48E, 26.2'

SECTION 3  
SECTION 2


SECTION LINE N00°08'30"W  
528.22'

PAUL REID II, LLC. -

NOTE: PARCEL "A" IS TO BE ATTACHED TO THE ADJOINING LANDS OWNED BY PAUL REID II, LLC. AND IS NOT A SEPARATE SALEABLE PARCEL.



- LEGEND**
- ⊙ 3/4" DIA. IRON REBAR SET
  - ⊕ 1" DIA. IRON PIPE SET
  - ⊗ 1" DIA. IRON PIPE FOUND
  - ⊖ 2" DIA. IRON PIPE FOUND
  - ♣ P.K. NAIL FOUND
  - ( ) BEARING OR DISTANCE OF RECORD



I hereby certify that I have surveyed the property shown hereon; that this map represents an accurate survey of said property to the best of my knowledge and belief; and that I have complied with the applicable requirements of the Wisconsin Administrative Code Section A-E 7.  
Note: Any legal descriptions pertaining to this survey have been provided on separate sheets.

*Stephen J. Favorite* 01/10/05  
Date

Stephen J. Favorite  
Registered Land Surveyor #S-1616

NE - SE N00°08'30"W 329.67'  
NW - SW

NE - SE S 1/16 CORNER  
NW - SW

SE - SE S 1/4 CORNER  
SW - SE

S 1/4 CORNER  
S 1/16 SECTION CORNER

N00°08'30"E 1256.43'  
2871.30' 10111

RECEIVED BY LINCOLN COUNTY  
SURVEYOR THIS 8<sup>TH</sup> DAY  
OF May 20 05  
Jenny Day  
COUNTY SURVEYOR

SURVEY FOR:  
PAUL REID II, LLC.  
P.O. BOX 997  
EAGLE RIVER, WI 54521

FAVORITE SURVEYING, S.C.  
5230 HWY 70 WEST  
EAGLE RIVER, WI 54521  
PHONE: (715) 479-2570  
FAX: (715) 479-7274

DATE: 01/10/05  
DWN BY: JDA  
MAP NO.  
2004035

S 213 A