

E 1/16 Corner
Set 0.6" dia x
24" long iron rod.

N 01°04'41" W 1315.30'
1282.30'

approximate old blaze line

SE 1/16 Corner
Set 0.6" dia x
48" long iron rod.

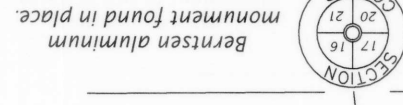
Note: old blaze line is approximately 5' north of line.
N 89°28'51"E 1324.39'

Nelson Avenue

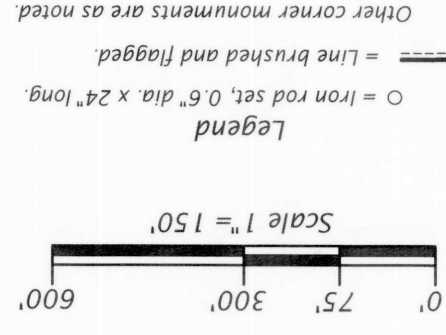
S 89°30'39"W 1321.96'
1321.89'

S 1/16 Corner
Set 0.6" dia x
48" long iron rod.

1282.97'
S 00°58'08"E 1315.97'



Bertsen aluminum
monument found in place.



Bearing base assumed,
referenced to the south line
of Section 17, bearing
S89°30'39"W.




The
SE 1/4 of the SE 1/4
SECTION 17, T33N, R7E
Birch Township
Lincoln County, Wisconsin

RECEIVED BY LINCOLN COUNTY
SURVEYOR THIS 13TH DAY
OF May 20, 05
Ray Daulton
COUNTY SURVEYOR

SURVEYOR'S CERTIFICATE

I, Michael L. Oestreich, Registered Land Surveyor No. S-21118,
hereby certify that I have surveyed the property shown hereon;
that this map represents as accurate survey of said property
to the best of my knowledge and belief; that I have performed
this survey by order of Denver Weller; and that I
have complied with the requirements of Wisconsin
Administrative Code A-E-7.

Job No. 05-07
File No. 16-17-337
Date: 5/4/05
Sheet 2 of 2 sheets



Oestreich
Surveying &
Mapping, LLC
5946 Forest Lane
Rhinelander, WI 54501
Tel: (715) 362-5538
RLS2118@charter.net

S211B