







MILE AVE

LOCATED IN THE NW1/4 OF SW1/4, NE1/4 OF SW1/4, SE1/4 OF SW1/4, SW1/4 OF SW1/4 AND SW1/4 OF SE1/4 ALL IN SECTION 36, TOWNSHIP 31 NORTH, RANGE 6 EAST, TOWN OF SCOTT, LINCOLN COUNTY, WISCONSIN.

LEGEND

-  PROPERTY LINE
-  WOODS LINE
-  REGULATED WETLAND AREA
-  INTERMITTENT STREAM (LOCATION APPROXIMATE)
-  CONTOUR LINE 10FT. INTERVAL
-  UPLAND DRAINAGEWAY

THE WETLANDS AT THIS PROPERTY WERE ORIGINALLY DELINEATED BY CENTRAL WISCONSIN ENGINEERS & ARCHITECTS, INC. THE DELINEATIONS WERE SUBSEQUENTLY CONFIRMED AND MODIFIED BY MICHAEL O'KEEFE/ARMY CORPS OF ENGINEERS ON SEPTEMBER 3, 1997. THE DELINEATIONS AND CLASSIFICATIONS DEPICTED ON THIS MAP DOCUMENT THE STATUS OF WETLANDS ON THIS PROPERTY.

MICHAEL O'KEEFE
ARMY CORPS OF ENGINEERS

DATE

CTH "K"

1420

30 FT. DA. ROOPLY

30 FT. DA. ROOPLY

25 FT. DA. ROOPLY

25 FT. DA. ROOPLY

1400

1370

FIELD LANE

1350

1320

1300

EDGE OF PLOWED FIELD

FRESH WET MEADOWS

NE-SW

FRESH WET MEADOWS

HILLSIDE SEEP

HILLSIDE SEEP/UPLAND COMPLEX (80/20)

FLOOD PLAIN FOREST

MAN-ENHANCED UPLAND DRAINAGEWAY

SW-SW

SE-SW

SW-SE

NATURAL UPLAND DRAINAGEWAY

FRESH WET MEADOWS

SHALLOW MARSH

SHALLOW MARSH

UPLAND/WETLAND COMPLEX (50/50)

B



CWAE
CENTRAL WISCONSIN ENGINEERS & ARCHITECTS, INC.
5707 SCHOFIELD AVENUE WESTON, WISCONSIN 54476
PHONE: (715) 359-9400 FAX: (715) 355-4199

CONSULTANTS:

PROJECT:
WETLAND DELINEATION MAP
51 SOUTH PROPERTIES
MERRILL, WISCONSIN

REVISIONS:

APPROVAL:

A LEE
DRAWN BY: PDA
CHECKED BY:
9/97
DATE:
20479700
PROJECT NUMBER:

SHEET:
FIGURE 1

CAD FILE: 51south.570
LEVELS: 2-100