

Berntsen Alum. Mon. found in place.




(38.80 ch)
S1°21'30"W 2596.19'




6" x 6" granite monument found in place.

S0°04'04"W 2642.60'



6" x 6" granite monument with 1.0" dia. iron rod found in place.



Corner position based on Lincoln County Coordinate System


N89°42'18"W 2637.51'

David Road

E 1/16 Corner
0.5" dia. x 10" long iron rod set.

S89°54'31"W 2659.02'

Berntsen Alum. Mon. found in place.



Bearing Lincoln County Grid, based on GPS survey and referenced to the north line of the NE 1/4, bearing S89°54'31"W



NW 1/4 - NE 1/4

NE 1/4 - NE 1/4

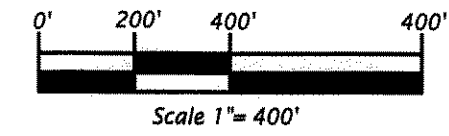
NW 1/4

CN 1/16 Corner
0.6" dia. x 24" long iron rod set.

CN 1/16 Corner
0.6" dia. x 24" long iron rod set.

N89°43'19"E 2663.64'

N 1/16 Corner
0.6" dia. x 24" long iron rod be set (weather permitting)



Legend
○ = 0.6" dia. x 24" long iron rod set.
— = Line brushed & flagged April, 2008.
Other corner monuments are as noted.
Existing improvements have not been shown hereon.

SW 1/4 - NE 1/4

SE 1/4 - NE 1/4

N89°29'13"E 5338.58'

5202.16'

1317.78'

50°39'11"W

2644.02'

Corner position not monumented

1334.31'

CE 1/16 Corner
Corner position not monumented

1334.31'

Set Berntsen aluminum monument.

(O&I = 19.94 ch, 1316.04')
S89°49'49"E 1314.54'

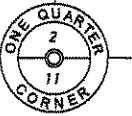
CW 1/16 Corner
1.9" dia. iron pipe found in place.

SW 1/4

SE 1/4


N1°14'58"E 2645.55'
(O&I = 40.055 ch, 2643.63')

N89°30'30"E 2640.33'



Berntsen Alum. Mon. found in place.

N89°30'16"E 2641.06'




1.9" dia. iron pipe found in place.
BT +/- 14" maple northerly 52'

M555

Oestreich Surveying & Mapping, LLC
5946 Forest Lane
Tel. (715) 362-5538
Rhinelander, WI 54501
RLS2118@charter.net

File No. 1-2-337

Sheet 1 of 1 sheet



SURVEYOR'S CERTIFICATE
I, Michael L. Oestreich, Registered Land Surveyor No. S-2118, hereby certify that I have surveyed the property shown hereon and that this map represents an accurate survey of said property to the best of my knowledge and belief; that I have performed this survey by order of Jeff Thompson; and that I have complied with the requirements of Wisconsin Administrative Code A-E.7.
Date: 4/11/08

THE
NW 1/4 OF THE NE 1/4
SECTION 2, T33N, R7E
BIRCH TOWNSHIP
LINCOLN COUNTY, WISCONSIN

RECEIVED BY LINCOLN COUNTY SURVEYOR THIS 22ND DAY OF April 20 08
Tom Dahn
COUNTY SURVEYOR