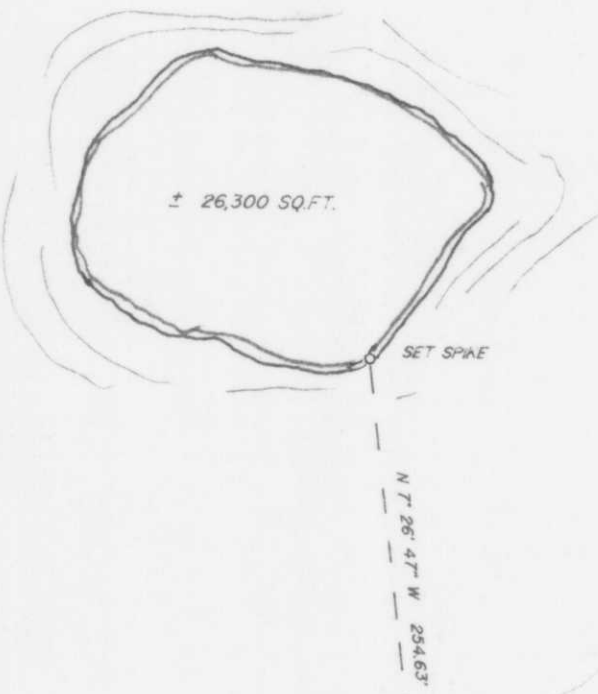
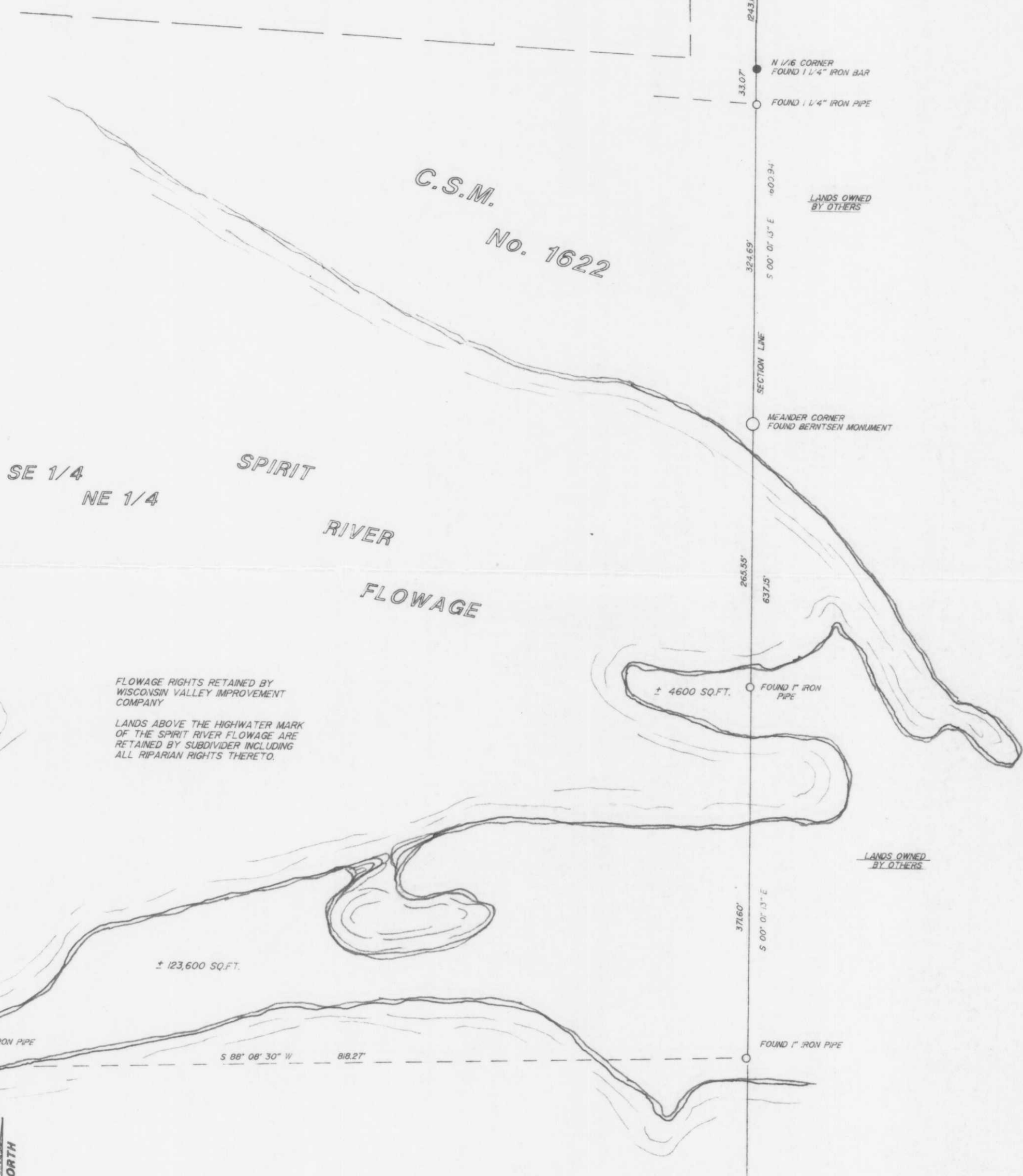
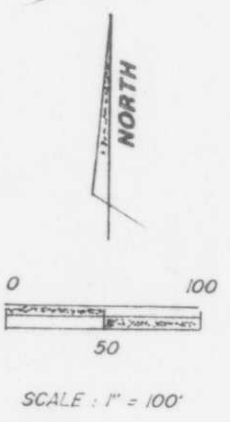


SE 1/4 of the NE 1/4
SECTION 12, T34N, R5E,
TOWN OF TOMAHAWK, LINCOLN COUNTY,
WISCONSIN.



FLOWAGE RIGHTS RETAINED BY
WISCONSIN VALLEY IMPROVEMENT
COMPANY
LANDS ABOVE THE HIGHWATER MARK
OF THE SPIRIT RIVER FLOWAGE ARE
RETAINED BY SUBDIVIDER INCLUDING
ALL RIPARIAN RIGHTS THERE TO.



I, DAVID L. LEMKE, REGISTERED LAND SURVEYOR, 1845, HEREBY
CERTIFY THAT THIS MAP AND SURVEY WERE MADE IN ACCORDANCE
WITH PROFESSIONAL STANDARDS AND THAT THE INFORMATION
SHOWN HEREON IS A CORRECT REPRESENTATION THEREOF TO
THE BEST OF MY KNOWLEDGE, INFORMATION AND BELIEF.
ANY LEGAL DESCRIPTIONS HAVE BEEN PROVIDED ON SEPARATE
SHEETS THE ABOVE SURVEY WAS MADE BY THE ORDER OF
WILLIAM KOCH & KEITH CHUIPEK.



RECEIVED AT LINCOLN COUNTY
COURTHOUSE THIS 23 DAY
OF August 20 02
Tom Doherty
LAND INFORMATION OFFICE

M469A