

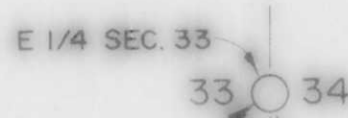
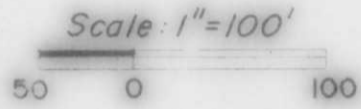
5 Acre Parcel Split

LOCATED IN THE E 1/2, SE 1/4 SEC. 33 and the SW 1/4, SW 1/4 SEC. 34
ALL IN TN. 35N., R. 7E., LINCOLN COUNTY, WISCONSIN

PREPARED FOR: BILL D. & PAULA M. THOMAS



BASIS BEARINGS IS THE EAST LINE
SEC 33: $N00^{\circ}02'28''E$ PER CORNER RESTORATION
DATED MAY 18, 1983 BY S-836.




Legend

- Berntsen Monument (found in place)
- 1" Iron Pipe (found in place)
- Set 1"/24" Iron Pipe
- Existing Structure


CENTER LINE
CURVE DATA

△ $32^{\circ}09'49''$
R 907.87'
D $6^{\circ}18'40''$
L 509.64'
T 261.73'



VOL 365 Pg 141
" 371 " 562
LCR

VOL 422 Pg 173
LCR



THE
BOUNDARY HUNTER
P.O. BOX 442
TOMAHAWK, WISCONSIN 54487
715-453-7035
June 16, 1987

M196A