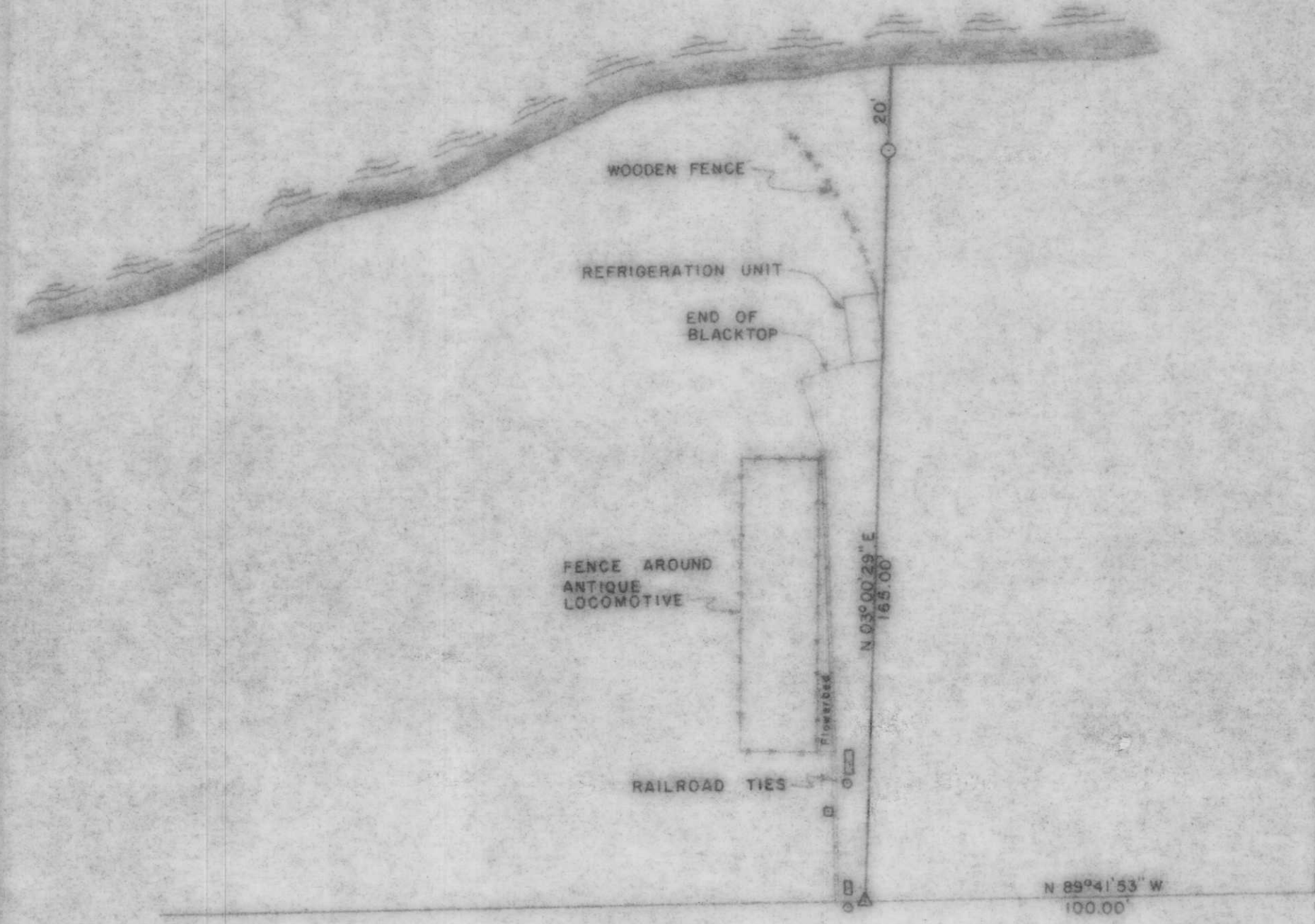



WISCONSIN RIVER

Part of
 GOV'T. LOT 5
 SECTION 34
 T. 35 N., R. 6 E.
 CITY of TOMAHAWK
 LINCOLN COUNTY, WIS.



FOURTH STREET




RECEIVED AT LINCOLN COUNTY
 COURTHOUSE THIS 23rd DAY
 OF Oct. 1985.
Pat Priebe
 TAX DESCRIPTION OFFICE

RIVER STREET

LEGEND

- 1" IRON PIPE FOUND IN PLACE.
- CONCRETE GUARD POST
- DRIVE-IN SIGN
- MENU SIGN
- WOOD SIGN & POST.
- △ P.K. NAIL SET THIS SURVEY.
- 1/4" IRON PIPE SET THIS SURVEY.



TIMBERLAND SURVEYORS, INC. TOMAHAWK WIS.

SURVEY FOR
 CITY of TOMAHAWK
 PARKS DEPARTMENT
 TOMAHAWK, WIS.

DATE 6 JUN 83 OWN BY L.J.S. SCALE 1" = 30'

REVISOR BY DWG. NO.
 498

REVISOR BY

B