RECEIVED AT LINCOLN COUNTY
COURTHOUSE THIS 13 DAY
OF 19 75
TAX DESCRIPTION

HARRISON HEIGHTS
NESE SENE NWSE SWNE
17-35-8
John Fisher Aug, 1974

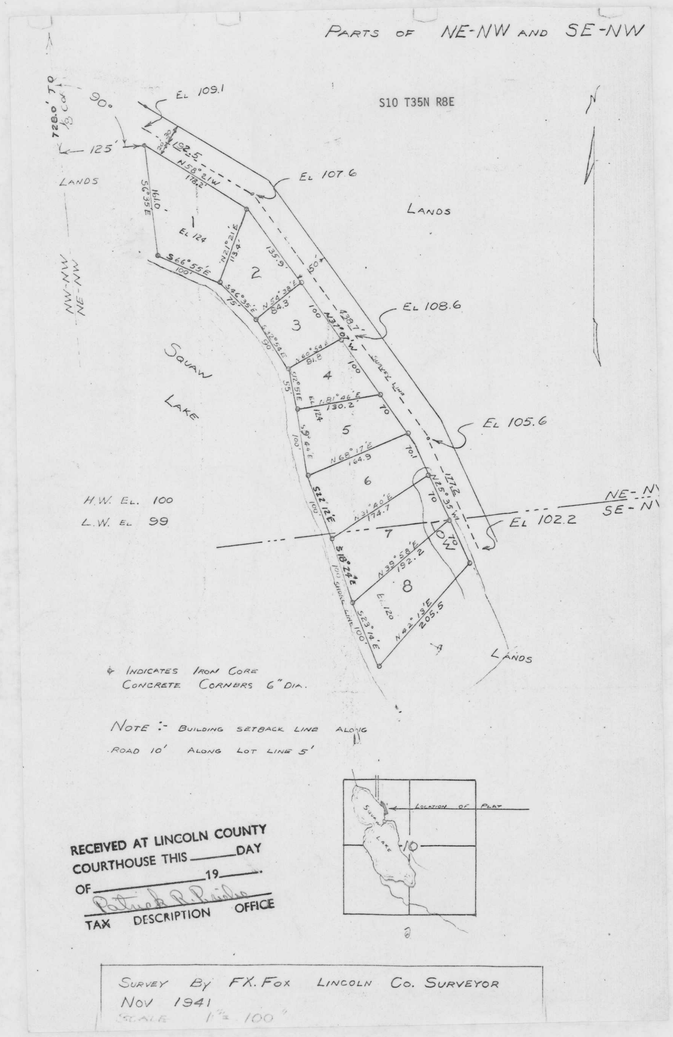

* INDICATES IRON CORE CONCRETE CORNERS 6" DIA.

NOTE :- BUILDING SETBACK LINE ALONG ROAD 10' ALONG LOT LINE 5'

RECEIVED AT LINCOLN COUNTY
COURTHOUSE THIS _____ DAY
OF _____ 19____
TAX DESCRIPTION OFFICE

SURVEY BY FX. FOX LINCOLN CO. SURVEYOR
NOV 1941
SCALE 1" = 100'

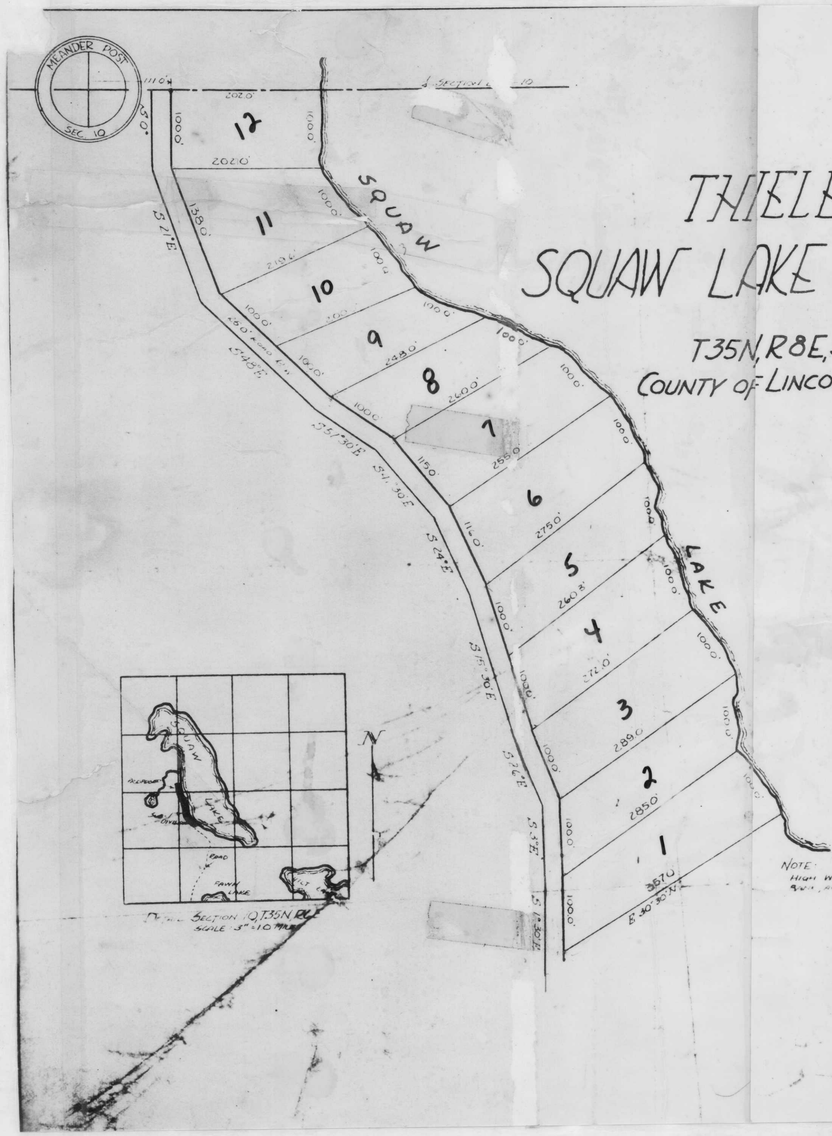

THIELER'S SQUAW LAKE SUBDIVISION

T35N, R8E, SEC 10
COUNTY OF LINCOLN, STATE OF WIS.

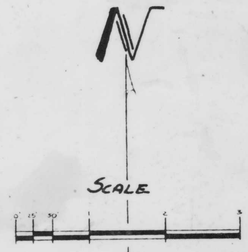

NOTE:
HIGH WATER MARK TO HIGH
SLOPE 20°

RECEIVED AT LINCOLN COUNTY
COURTHOUSE THIS _____ DAY
OF _____ 19____
TAX DESCRIPTION OFFICE

SAYERS & SAYERS — SURVEYORS
WILLIAM THIELER, OWNER

L6A

L6B