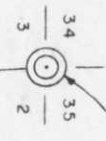


NW Cor.,
Sec. 2



652.00'

N 89° 37' 40" W
418.85'

Section Line

S 03° 16' 27" E
2379.41'
525.69'

1201.72'

W 1/16 NW Cor.,
Sec. 2

North 1/16 Line

419.15'
S 89° 01' 58" E

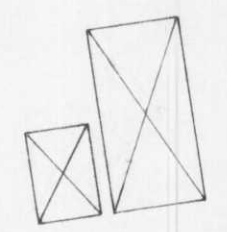
484.00'

64.85'

Document no. 442482

220,651 sq. ft.

--A--



N 03° 16' 27" W
530.05'

PINE RIDGE LANE

R/W
width
voids
over
64'



BEARINGS SOLAR

L416A

Part of

A. P. NO. 127

of the

City of Tomahawk

being in the

NW 1/4, NW 1/4

SECTION 2

T. 34 N., R. 6 E.

Lincoln County, Wis.

I, Lester J. Schmitz, Registered Land Surveyor S-1192 hereby certify that I have surveyed the property shown hereon; that this map is a true and accurate representation thereof; that said survey was performed by order of Clark and Jean Shannon; and that I have complied with applicable requirements of s. A-E 7 of the Wisconsin Administrative Code.
Note: Legal descriptions conforming to this survey have been provided on separate sheets.


Lester J. Schmitz
Lester J. Schmitz R.L.S. S-1192

Dated this 1st day of February 2006

LEGEND

- ⊙ BERTNISEN MONUMENT FOUND IN PLACE.
- 1 5/8" O.D. IRON PIPE FOUND IN PLACE.
- 1 3/8" O.D. IRON PIPE SET THIS SURVEY.
- ⊠ DENOTES BUILDING.

RECEIVED BY LINCOLN COUNTY
SURVEYOR THIS 27th DAY
OF March 20 06
Tom Duff
COUNTY SURVEYOR



TIMBERLAND SURVEYORS TOMAHAWK WIS.

SURVEY FOR

CLARK & JEAN SHANNON
PEACEFUL VALLEY RD.
TOMAHAWK, WIS.

DATE	1 FEB 06	DWN. BY	L.J.S.	SCALE	1" = 50'
REVISED		BY		DWG. NO.	1336
REVISION		BY			