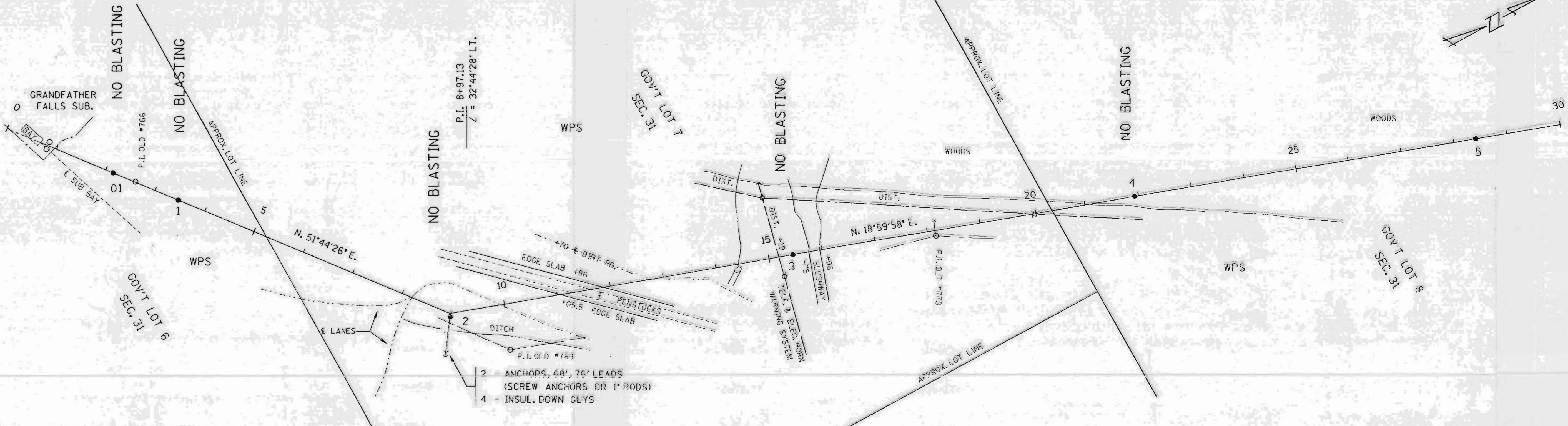
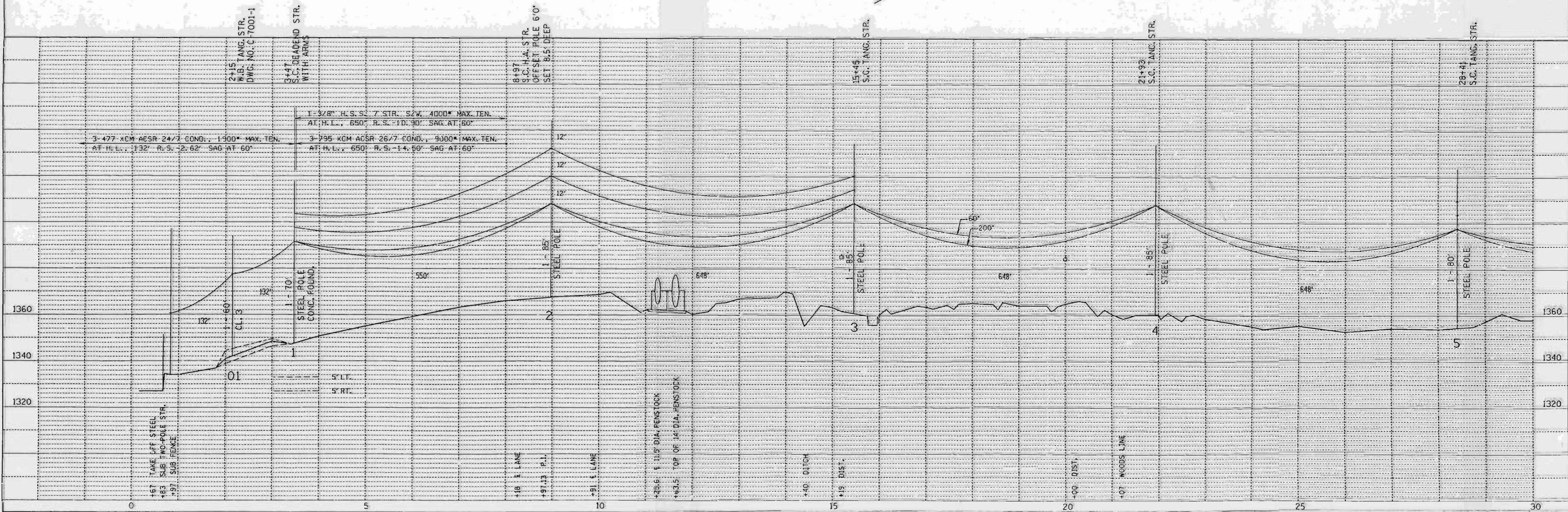


PLAN	SURVEYED	DATE
	PLOTTED	
	CHECKED	
	AT. OF. NO.	
	NO.	



PROFILE	SURVEYED	DATE
	PLOTTED	
	CHECKED	
	AT. OF. NO.	
	NO.	



SINGLE PLAN AND PROFILE -- CADD 12/18/98

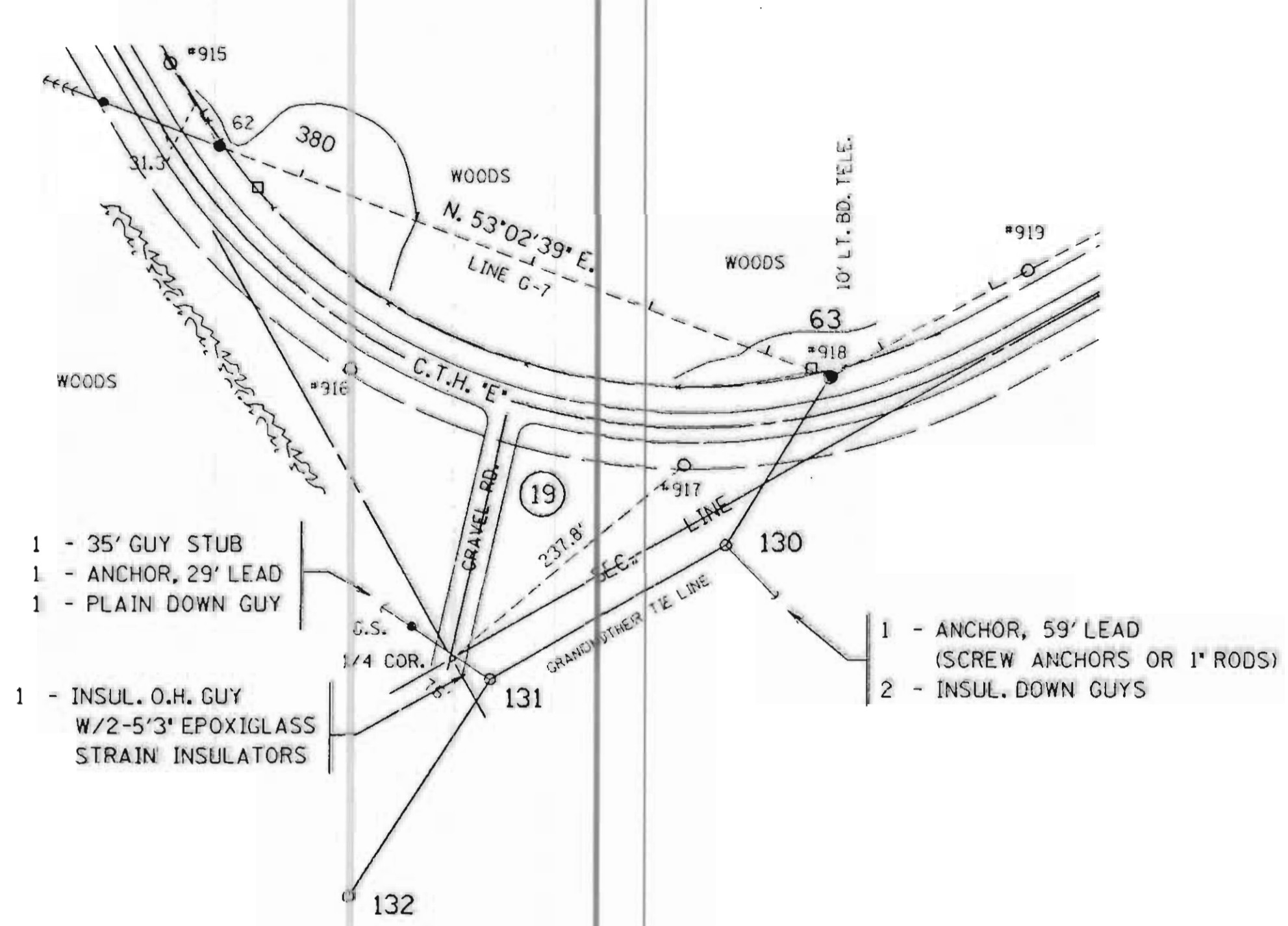
REV. BY	APP'D.	BY	DATE
SURV. APP'D.	SURVEY	EXP.	10-03-98
ENGR. APP'D.	ENGR.	CCV	10-05-98

LINE G-7 SHEET 1  
**L152 A**

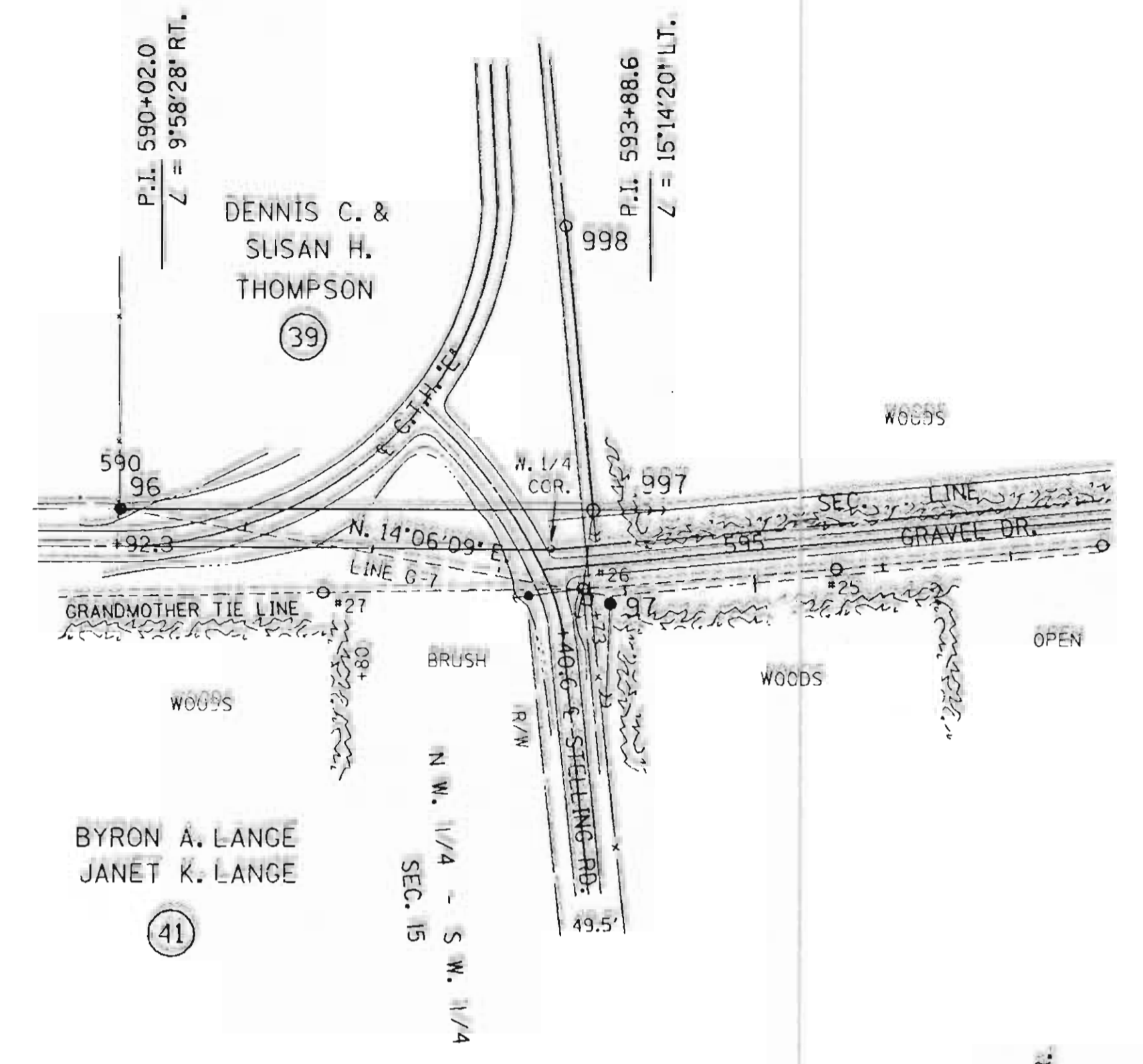
TOWN OF ROCK FALLS  
T. 33 N., R. 6 E.

LINCOLN COUNTY

TOWN OF BRADLEY  
T. 34 N., R. 6 E.




- 1 - 35' GUY STUB
- 1 - ANCHOR, 29' LEAD
- 1 - PLAIN DOWN GUY
- 1 - INSUL. O.H. GUY  
W/2-5'3" EPOXYGLASS  
STRAIN INSULATORS
- 1 - ANCHOR, 59' LEAD  
(SCREW ANCHORS OR 1" RODS)
- 2 - INSUL. DOWN GUYS



PLAN  
REVISED  
NOTE BOOK  
NO.

PROFILE  
REVISED  
NOTE BOOK  
NO.

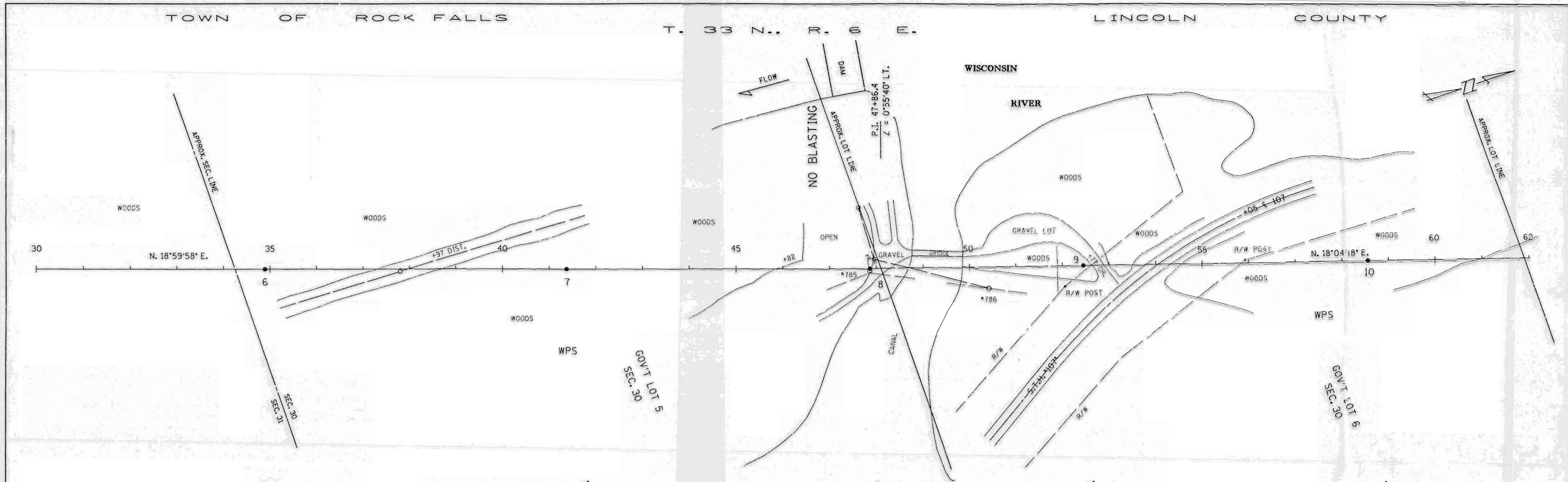


SINGLE PLAN AND PROFILE -- CADD 12/17/98

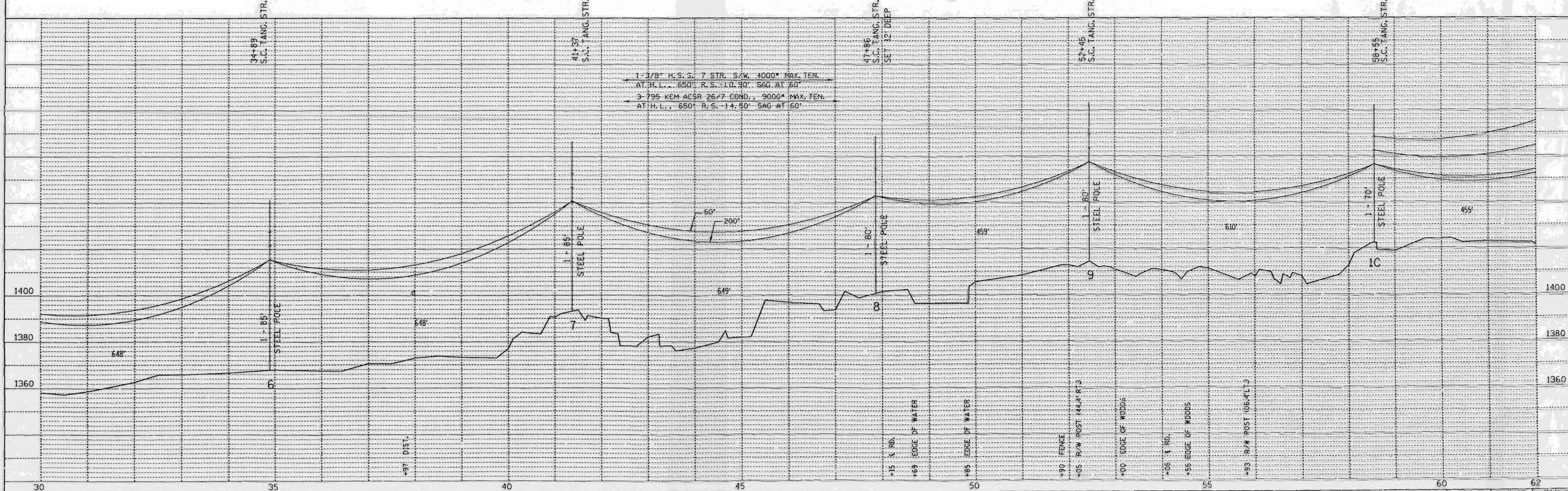
REV. BY	APP'D.	BY	DATE
ENGR. APP'D.	ENGR.		

Lisa B

DATE	
BY	
REVISED	
PLANNED	
NOTED	
NO.	
PLAN	
SURVEYED	
PLOTTED	
CHECKED	
BY	
DATE	



DATE	
BY	
REVISED	
PLANNED	
NOTED	
NO.	
PROFILE	
SURVEYED	
PLOTTED	
CHECKED	
BY	
DATE	



1 - 3/8" H.S.S. 7 STR. S/W. 3000\* MAX TEN.  
 AT H.L., 650' R.S. 10.90' SAG AT 60'  
 3 - 795 KEM ACSR 26/7 COND., 9000\* MAX. TEN.  
 AT H.L., 650' R.S. -14.50' SAG AT 60'

SINGLE PLAN AND PROFILE -- CADD 12/18/98

REV. BY		LINE G-7	SHEET 2	APP'D.	BY	DATE
SURV. APP'D.				ENGR.	ENR.	10-03-90
ENGR. APP'D.				ENR.	ENR.	10-05-90

**L153A**

PLAN

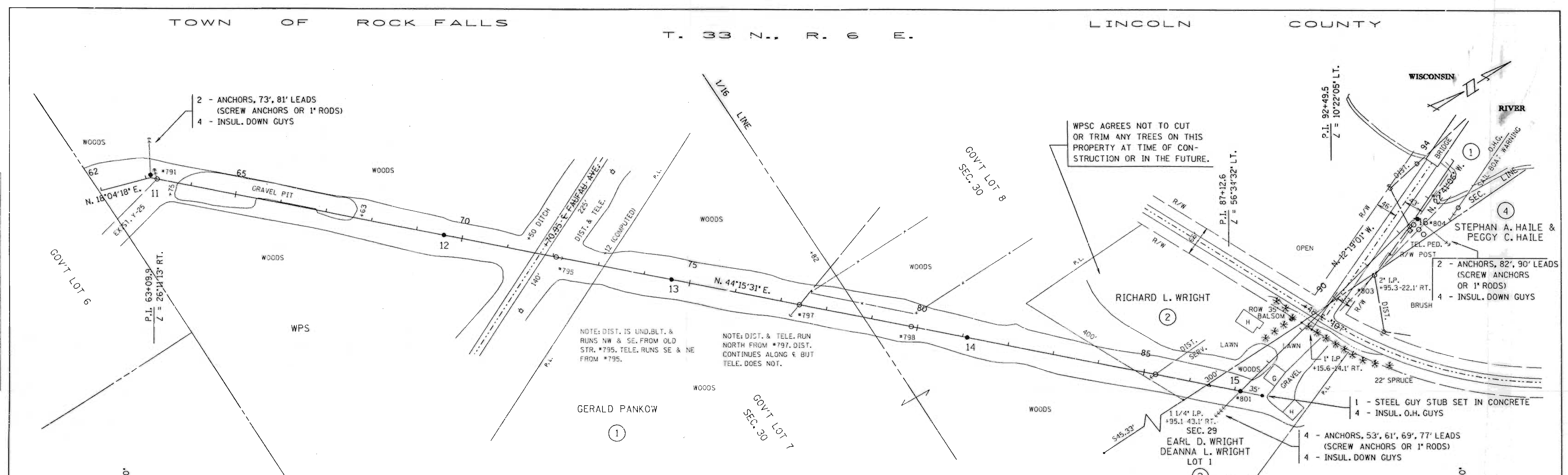
SURVEYED

NOTE BOOK

ALIGNED

CHKD.

NO.



PROFILE

GRADES

PLOTTED

NOTE BOOK

GRADES

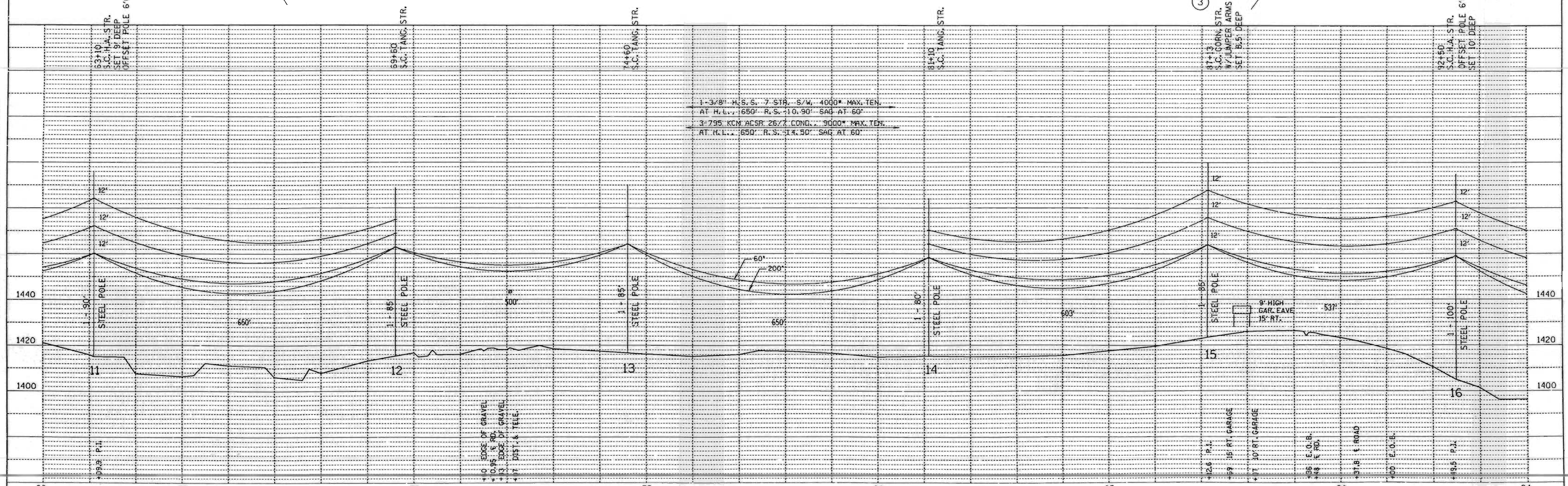
CHKD.

NO.

STRUCTURE

NOTATIONS

CHKD.



SINGLE PLAN AND PROFILE -- CADD 12/18/98

REV. BY	APP'D.	DATE
SURV. APP'D.	ENGR.	10-03-90
ENGR. APP'D.	ENGR.	10-05-90

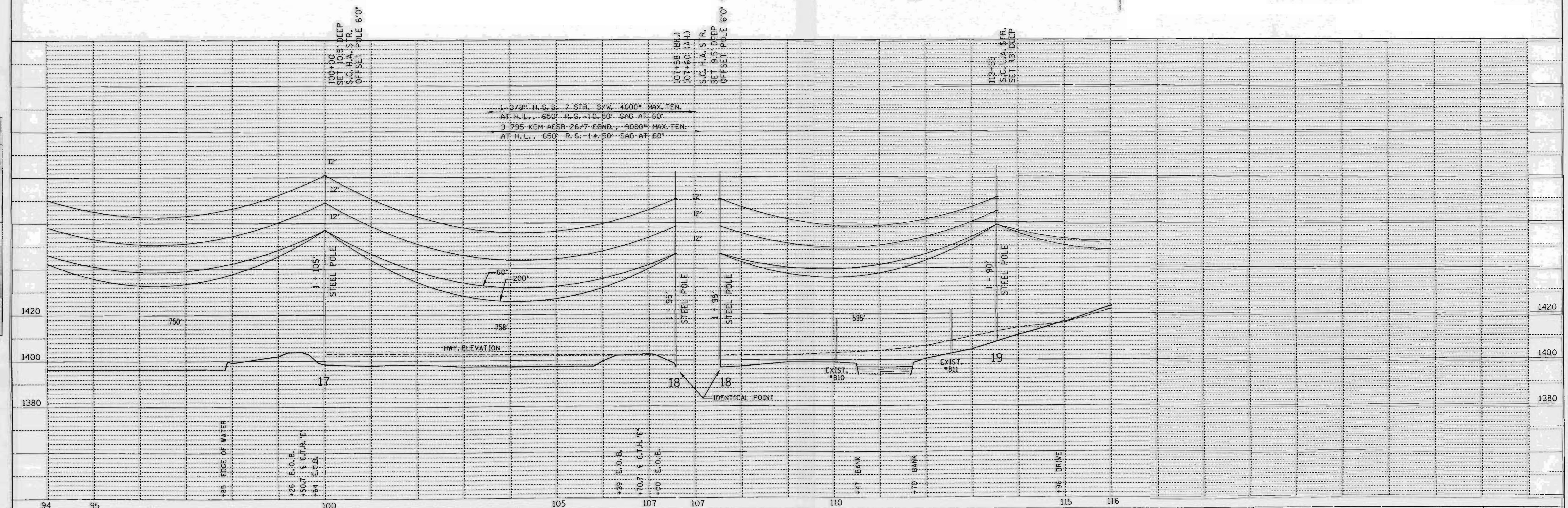
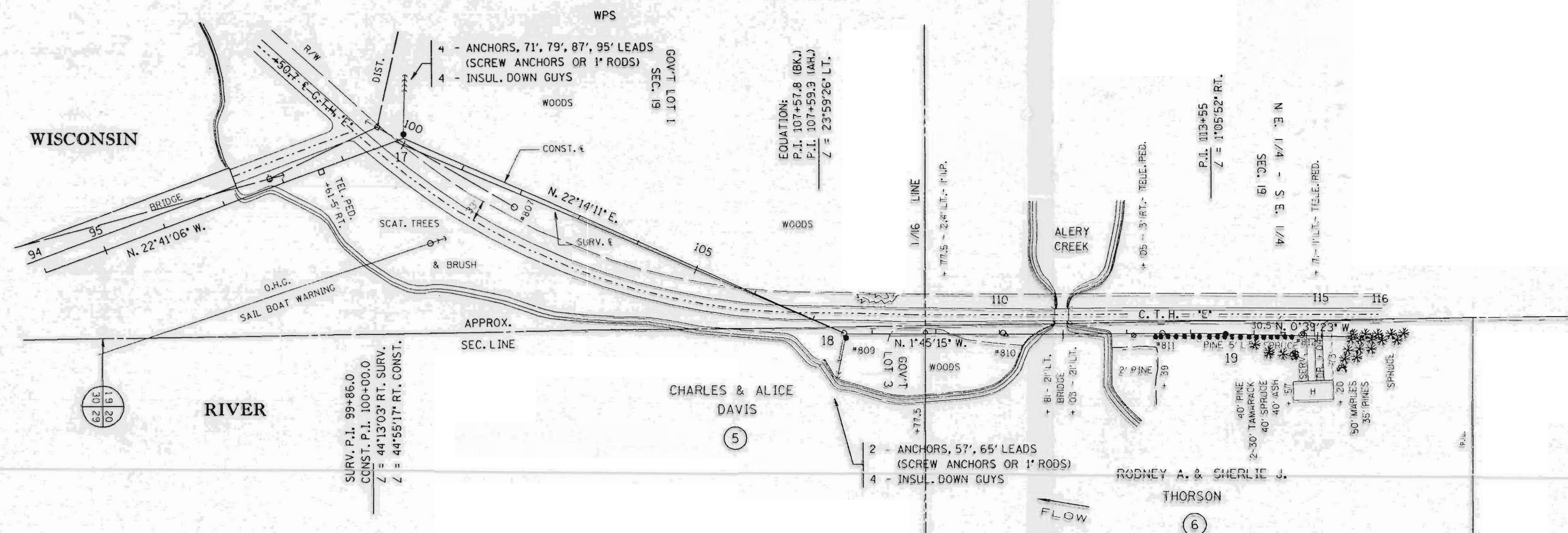
LINE G-7

SHEET 3

L153B

PLAN	SURVEYED	DATE
	NOTE BOOK	
	ALIGNMENT CHECKED	
	PT. OF WY CHECKED	
	NO.	

PROFILE	SURVEYED	DATE
	NOTE BOOK	
	ALIGNMENT CHECKED	
	PT. OF WY CHECKED	
	NO.	



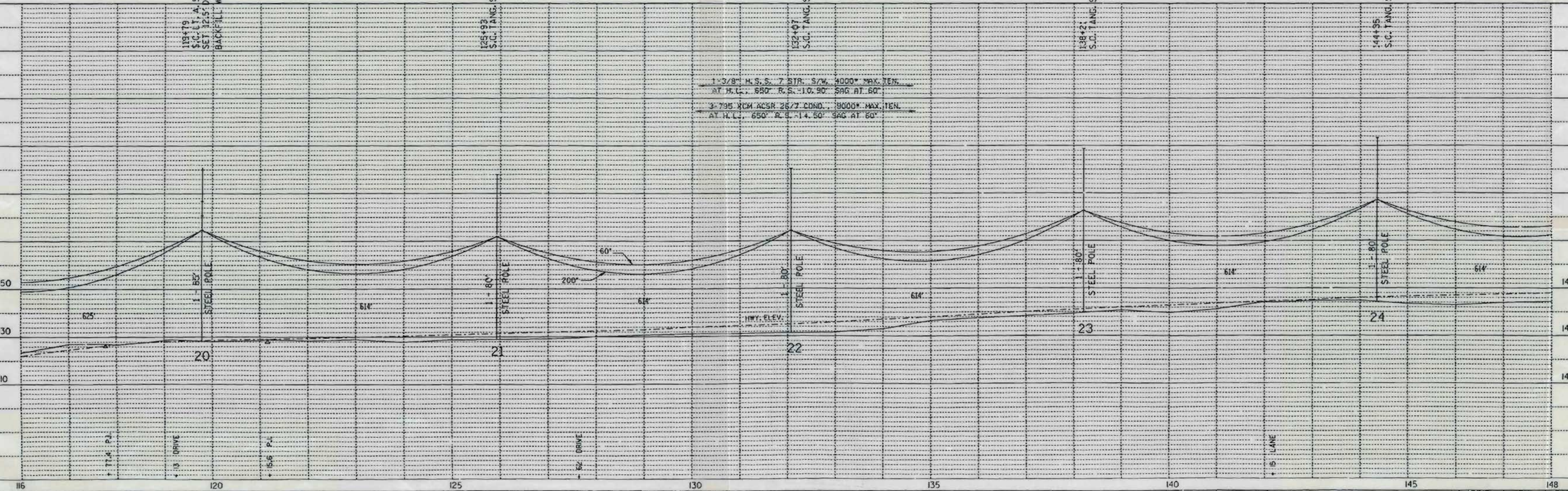
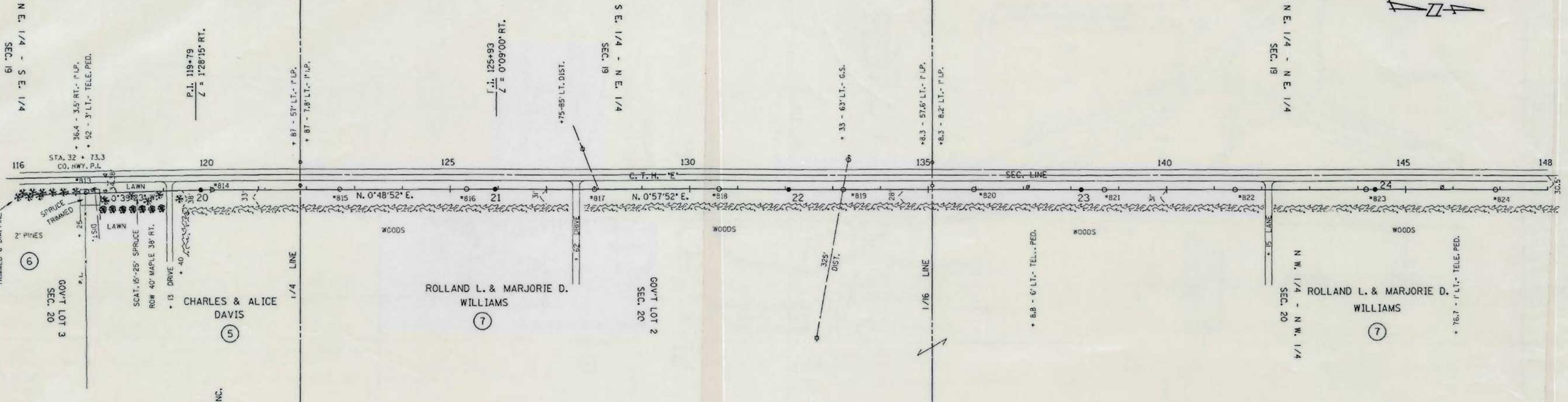

SINGLE PLAN AND PROFILE --CADD 12/18/90

REV. BY	APP'D.	BY	DATE
SURV. APP'D.		EAP	10-03-90
ENGR. APP'D.		DLV	10-22-90

LINE G-7

SHEET 4

**LI54A**



PLAN	REVISIONS
NO. 1	DATE
NO. 2	DATE
NO. 3	DATE
NO. 4	DATE
NO. 5	DATE
NO. 6	DATE
NO. 7	DATE
NO. 8	DATE
NO. 9	DATE
NO. 10	DATE

PROFILE	REVISIONS
NO. 1	DATE
NO. 2	DATE
NO. 3	DATE
NO. 4	DATE
NO. 5	DATE
NO. 6	DATE
NO. 7	DATE
NO. 8	DATE
NO. 9	DATE
NO. 10	DATE

SINGLE PLAN AND PROFILE -- CADD 12/18/98

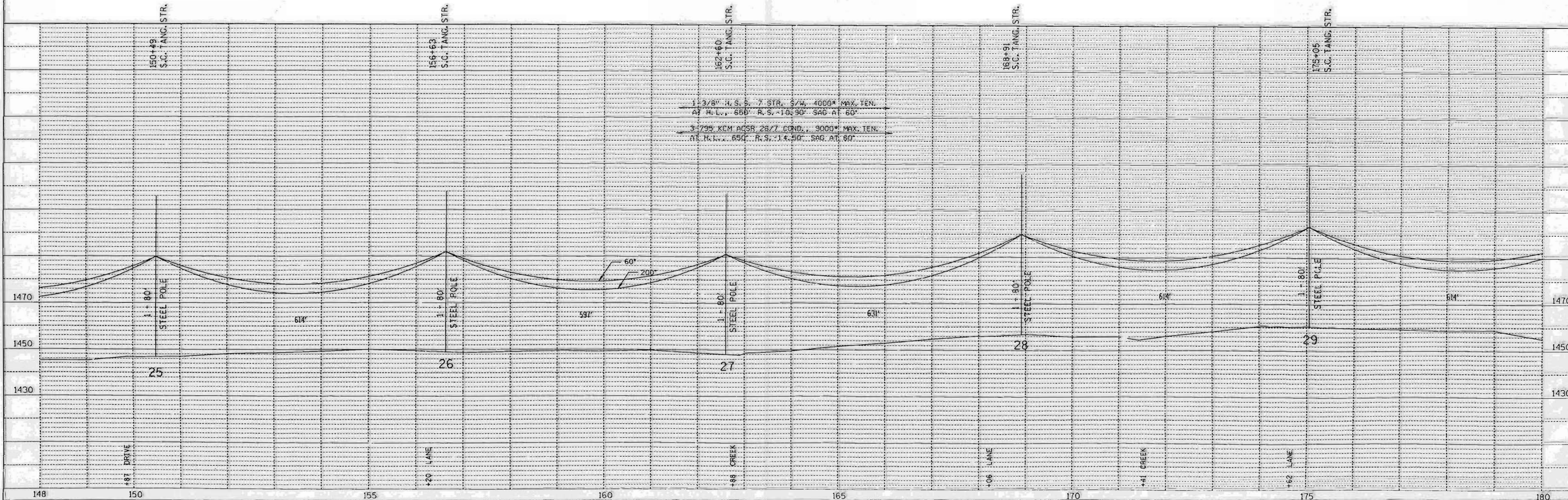
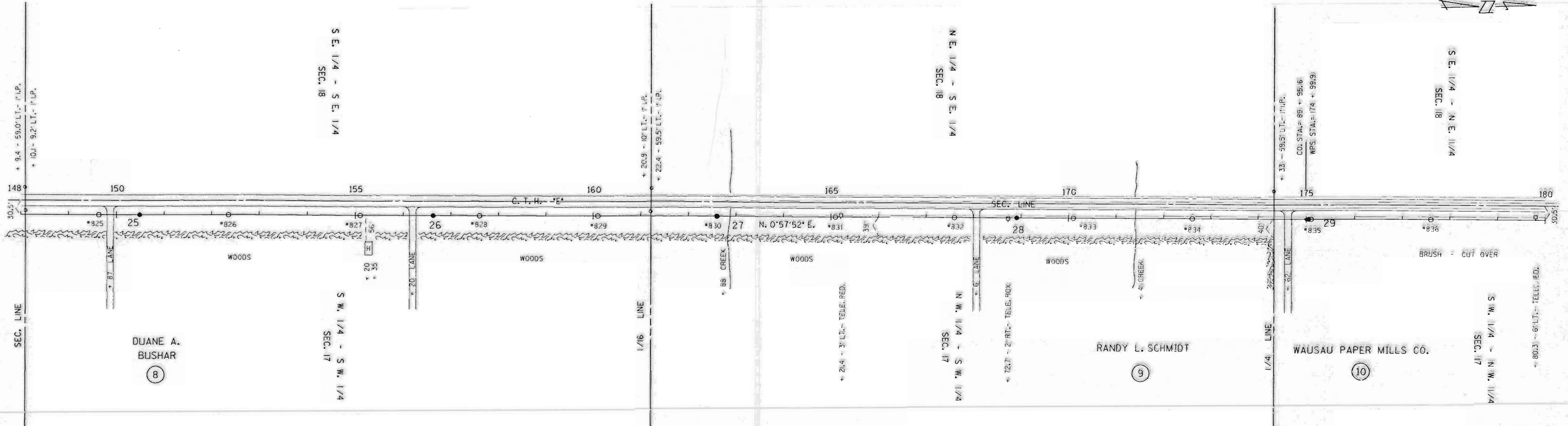
REV. BY	ENGR. APPD.	LINE G-7	SHEET 5	APP'D. SURVEY ENGR.	BY E.A.P.	DATE 10-03-90
					D.L.V.	10-22-90

L154B



DATE	
BY	
REVISION	
NO.	
DATE	
BY	
REVISION	
NO.	
DATE	
BY	
REVISION	
NO.	

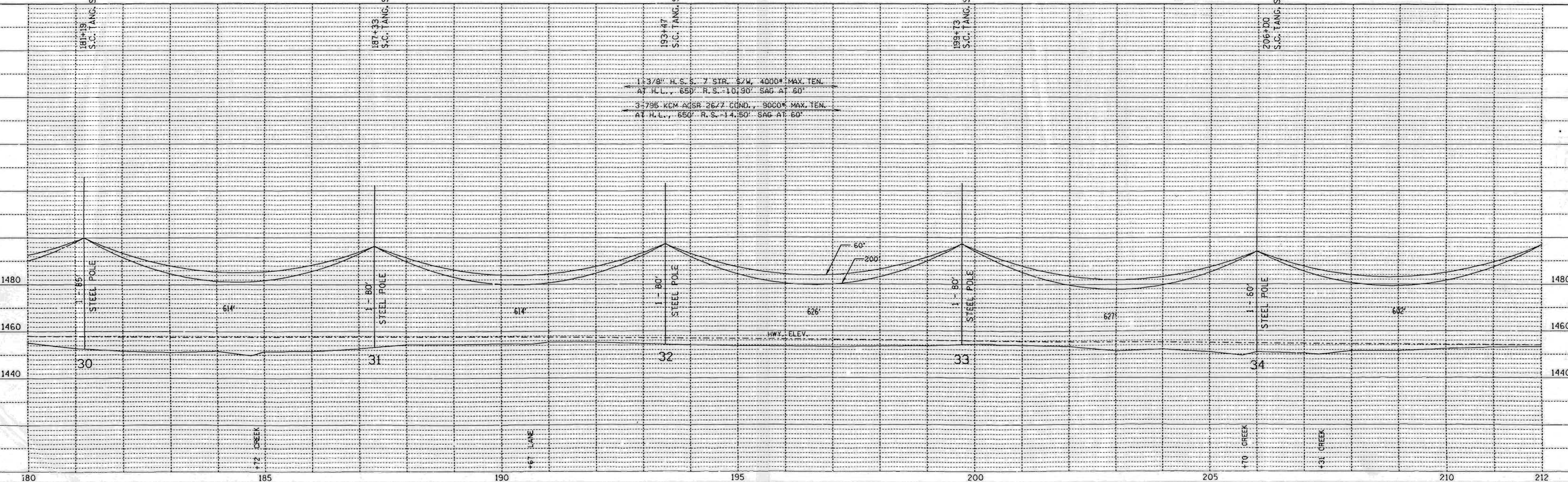

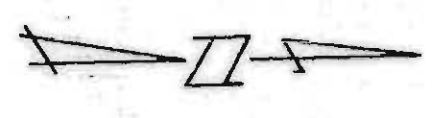
DATE	
BY	
REVISION	
NO.	
DATE	
BY	
REVISION	
NO.	
DATE	
BY	
REVISION	
NO.	



SINGLE PLAN AND PROFILE -- CADD 12/18/98

REV. BY		LINE G-7	SHEET 6	APP'D.	BY	DATE
SURV. APP'D.				SURVEY	EAP	10-03-90
ENGR. APP'D.				ENGR.	OLV	10-22-90

# LI55A



SINGLE PLAN AND PROFILE -- CADD 12/18/98

REV. BY	APP'D.	BY	DATE
SURV. APP'D.		ENR.	10-03-90
ENGR. APP'D.		DLV	10-22-90

LINE G-7

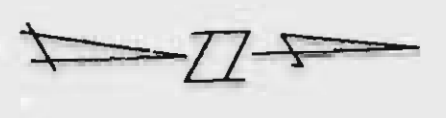
SHEET 7

LISSB

DATE	
BY	
PLAN	
NO.	
NOTE BOOK	
NO.	
ALIGNMENT CHECKED	
RT. OF WAY CHECKED	

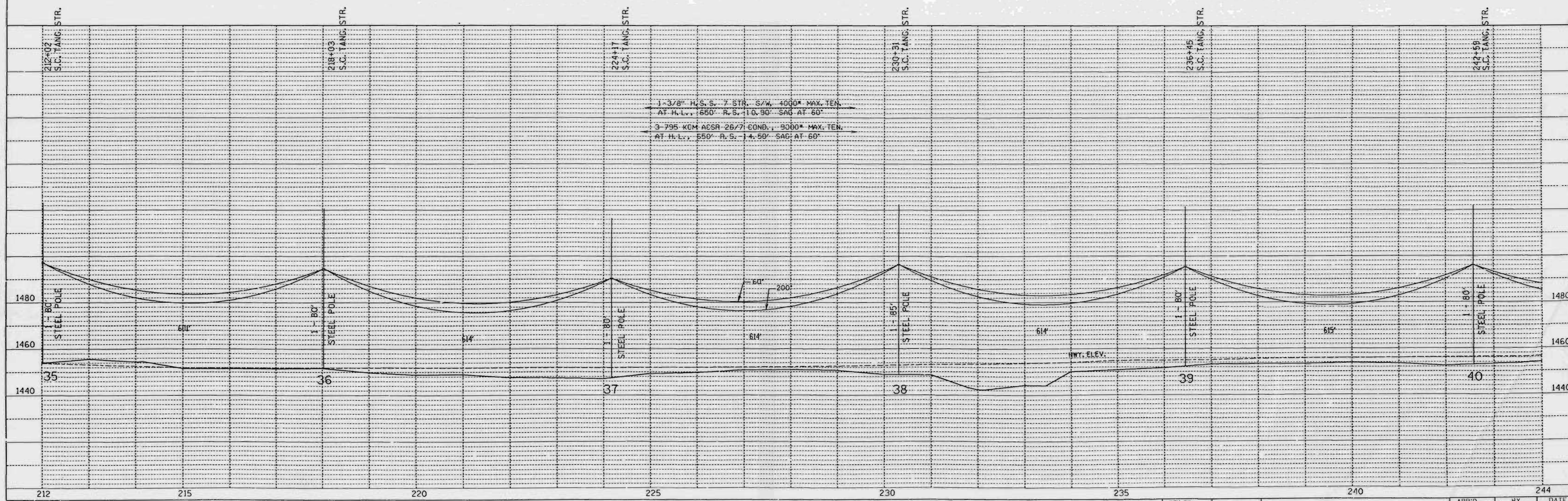
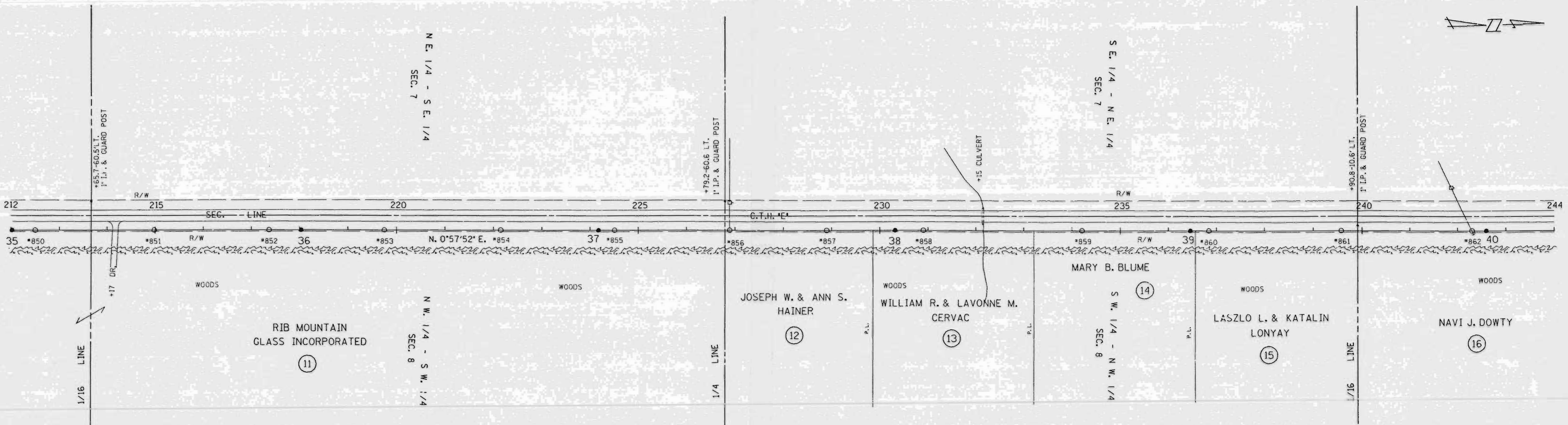
DATE	
BY	
PROFILE	
NO.	
NOTE BOOK	
NO.	
GRADES CHECKED	
STRUCTURE NOTATIONS CHECKED	





PLAN	SURVEYED	DATE
	PLOTTED	
	ALIGNMENT CHECKED	
	AT L.P. WAY CHECKED	
	NO.	

PROFILE	SURVEYED	DATE
	PLOTTED	
	BRASS MARKS CHECKED	
	STRUCTURE INDENTATION CHECKED	
	NO.	



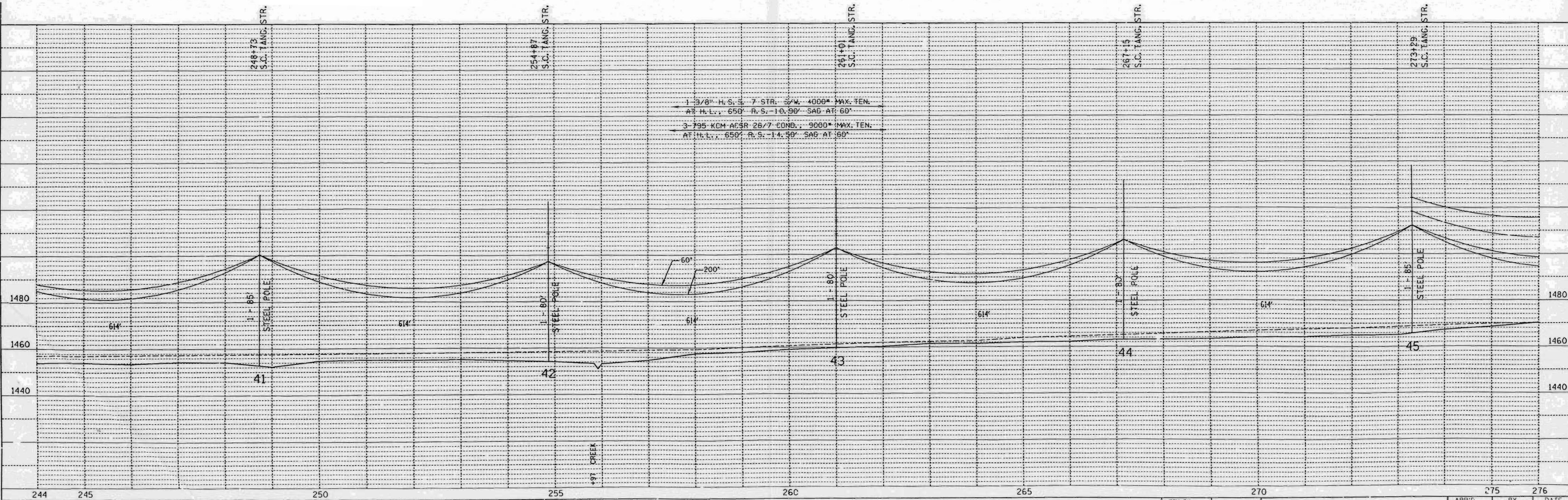
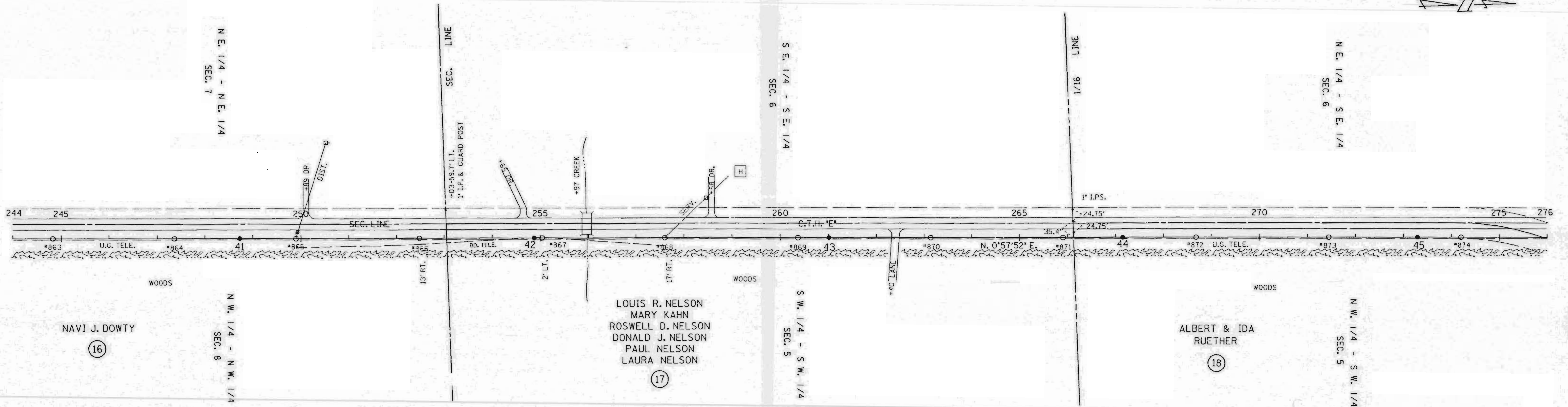
SINGLE PLAN AND PROFILE -- CADD 12/18/98

REV. BY	APP'D.	BY	DATE
SURV. APP'D.		ENR.	10-03-90
ENGR. APP'D.		DLV	10-22-90

LINE G-7

SHEET 8

# L156 A



SINGLE PLAN AND PROFILE -- CADD 12/18/90

REV. BY	
SURV. APP'D.	
ENGR. APP'D.	

LINE G-7

SHEET 9

APP'D.	BY	DATE
SURVEY	EAP	10-03-90
ENGR.	DLV	10-22-90

L156B

NOTE BOOK NO. \_\_\_\_\_  
 UG. TELE. ALIGNMENT CHECKED BY \_\_\_\_\_  
 RT. OF WAY CHECKED BY \_\_\_\_\_

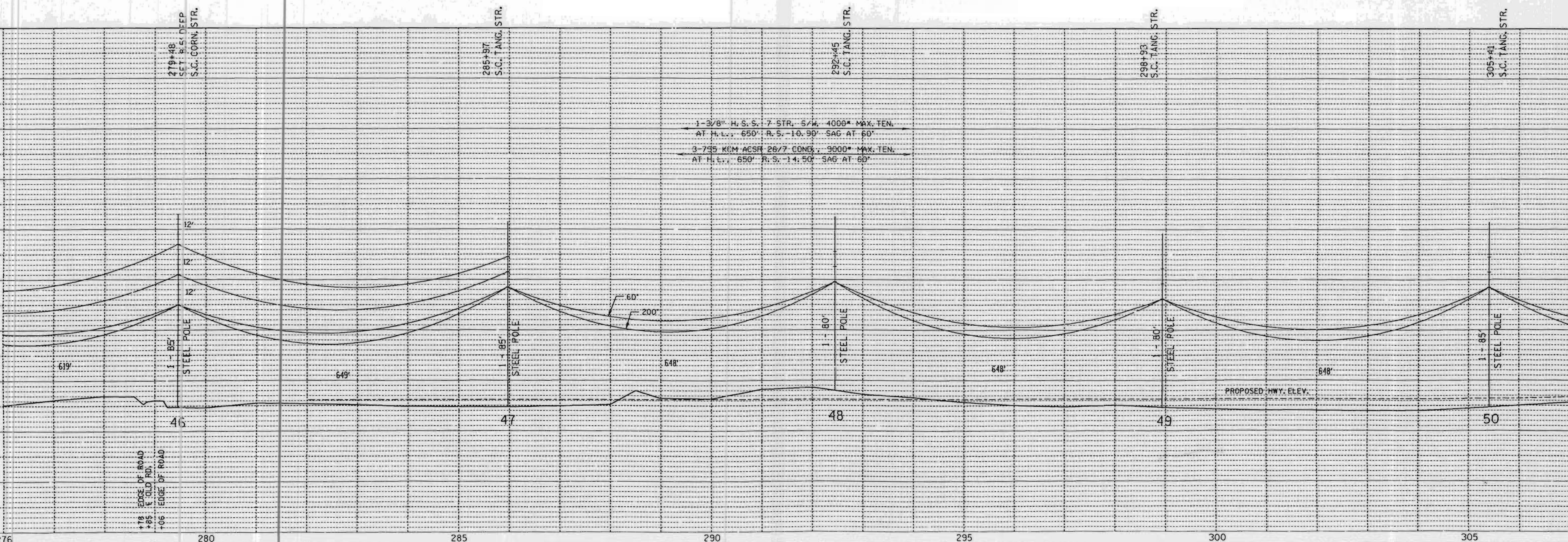
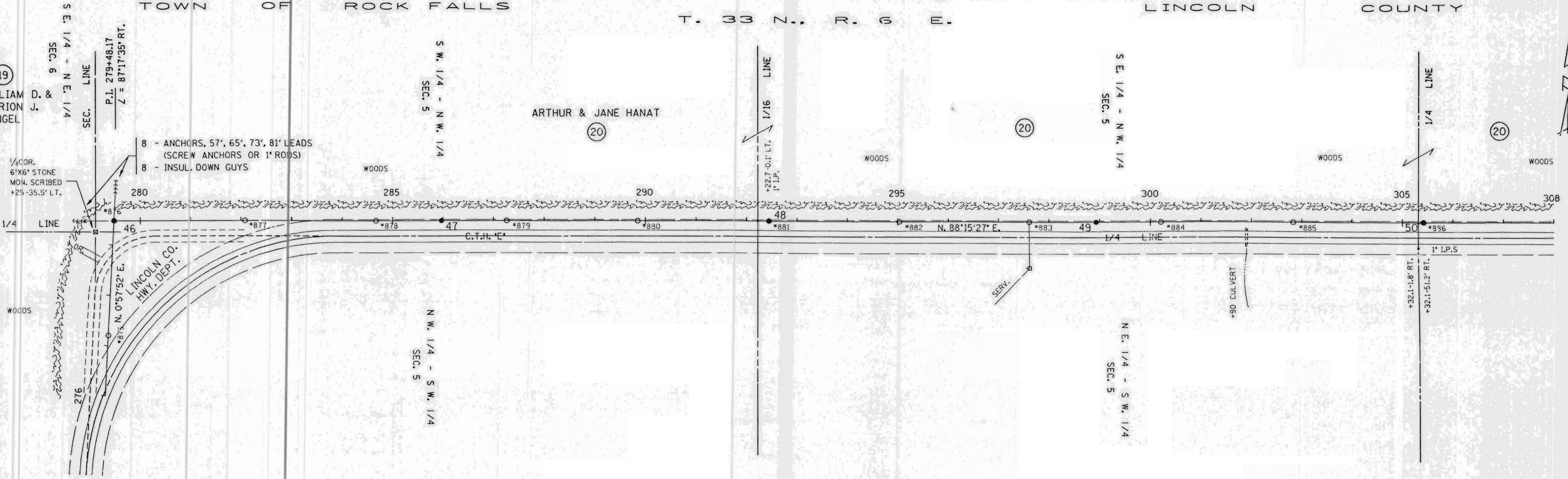
NOTE BOOK NO. \_\_\_\_\_  
 GRADES CHECKED BY \_\_\_\_\_  
 STRUCTURE INITIATION OK'D BY \_\_\_\_\_

19  
WILLIAM D. &  
MARION J.  
ENGEL

ARTHUR & JANE HANAT  
20

20

20



SINGLE PLAN AND PROFILE -- CADD 12/18/98

REV. BY	APP'D.	DATE
SURV. APP'D.	ENGR.	10-09-90
ENGR. APP'D.	ENGR.	10-22-90

LINE G-7

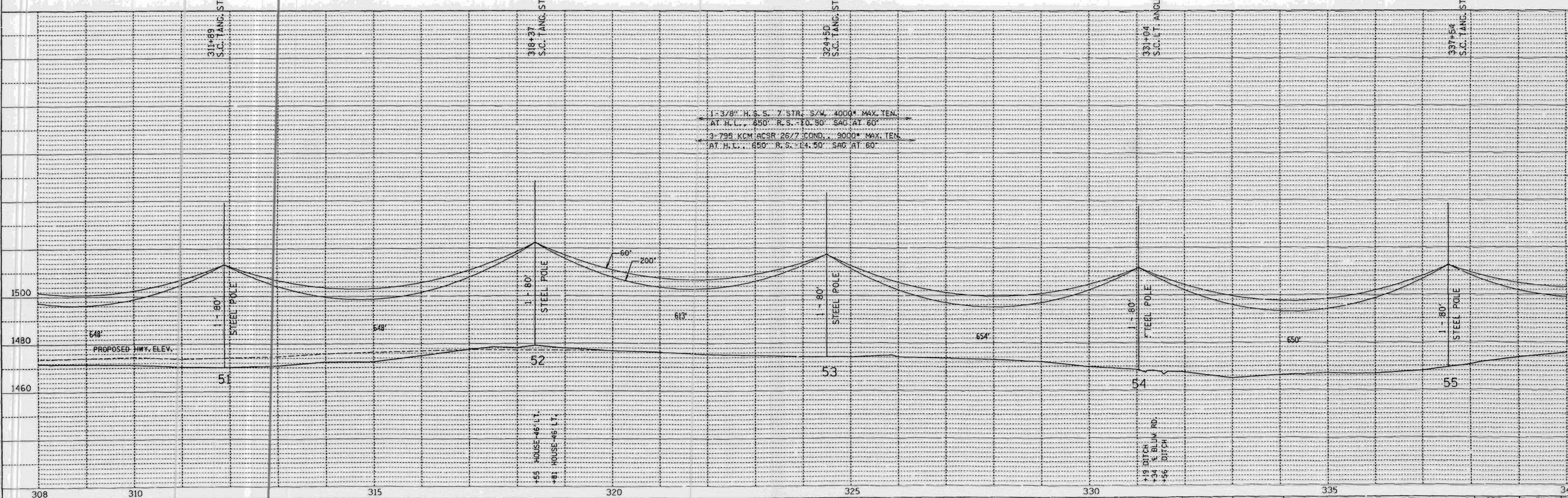
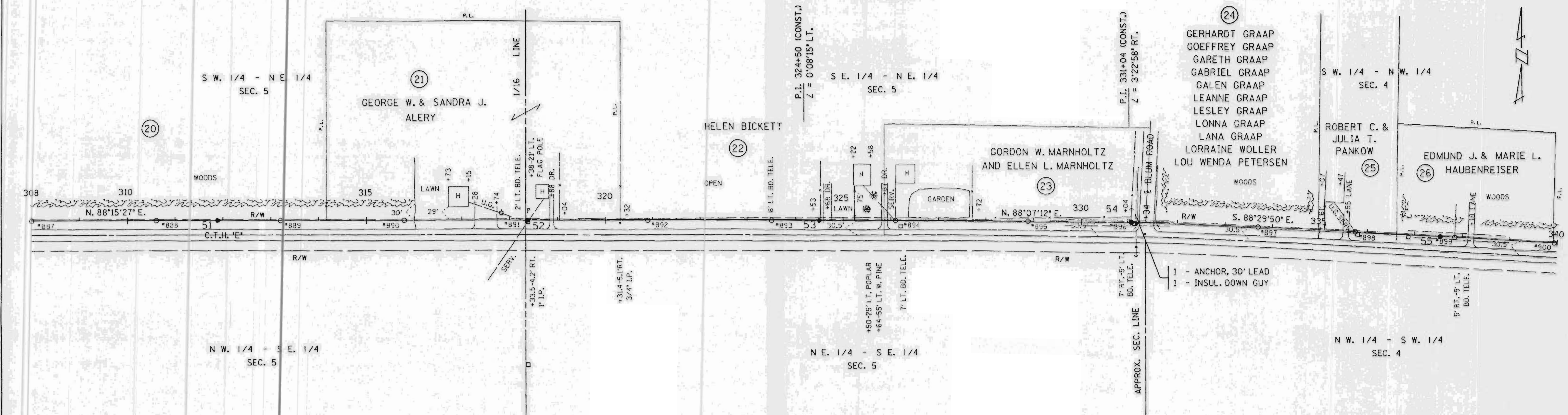
SHEET 10

APP'D.	BY	DATE
SURVEY	EAP	10-09-90
ENGR.	DLV	10-22-90

**L157A**

PLAN	DATE
NO.	
NO.	
NO.	
NO.	
NO.	
NO.	
NO.	
NO.	
NO.	

PROFILE	DATE
NO.	
NO.	
NO.	
NO.	
NO.	
NO.	
NO.	
NO.	
NO.	



SINGLE PLAN AND PROFILE -- CADD 12/18/98

REV. BY	DATE	APP'D.	BY	DATE
SURV. APP'D.		SURVEY	EAP	10-03-98
ENGR. APP'D.		ENGR.	DLV	10-22-98

LINE G-7 SHEET 11

L157B

S.W. 1/4 - N.W. 1/4  
SEC. 4  
JAY & KATHLEEN  
VAN RYEN


S.E. 1/4 - N.W. 1/4  
SEC. 4  
JAY & KATHLEEN  
VAN RYEN L.C.  
DAVID E. AND  
SUSAN M. NEITZEL

S.W. 1/4 - N.E. 1/4  
SEC. 4  
THEODORE A. & MARION  
MASSA

N.W. 1/4 - S.W. 1/4  
SEC. 4

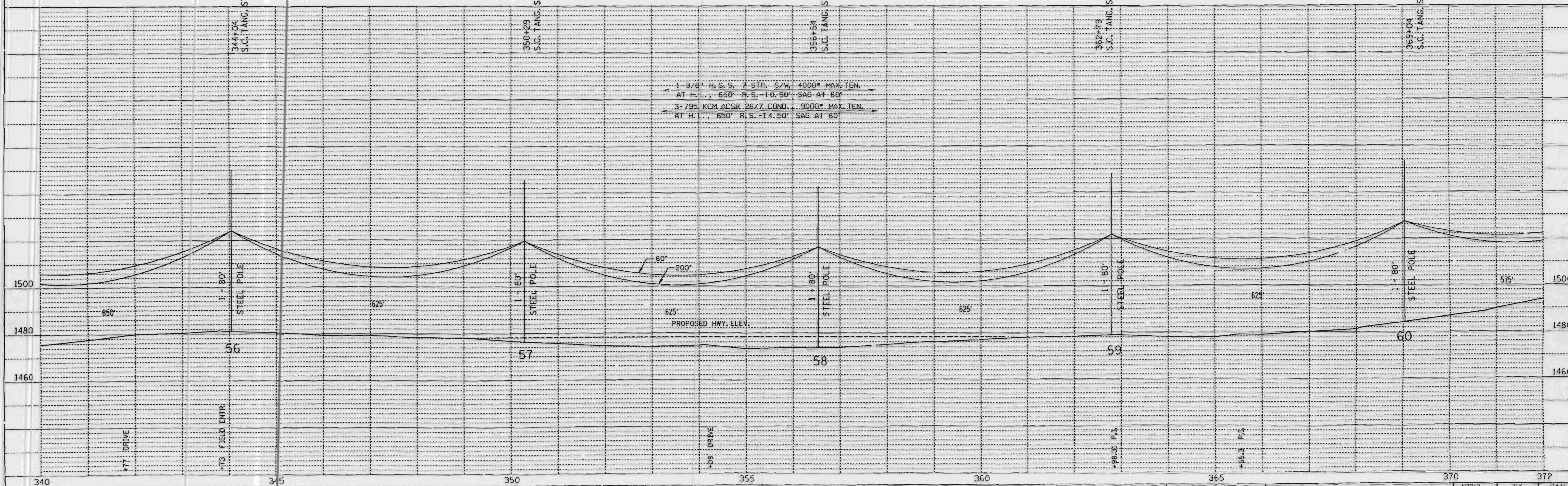
N.E. 1/4 - S.W. 1/4  
SEC. 4

N.W. 1/4 - S.E. 1/4  
SEC. 4



BEARINGS BACK BASED ON SOLAR BEARING OF PLAT IN SECTION 29  
BEARING AHEAD BASED ON SOLAR IN SEC. 15 T. 34 N. R. 0 E.

1-3/4' H.S.S. 7' STR. S/W. 4000' MAX. TEN.  
AT H.L. 650' R.S. 10.90' SAG AT 60'  
3-795' COM. ACSS 26/7 COND. 9000' MAX. TEN.  
AT H.L. 650' R.S. 14.50' SAG AT 60'



SINGLE PLAN AND PROFILE -- CADD 12/18/98

REV. BY	APP'D.	BY	DATE
SURV. APP'D.	SURVEY	EAP	10-03-90
ENGR. APP'D.	ENGR.	DLV	10-22-90

LINE G-7

SHEET 12

# L158A

PLAN

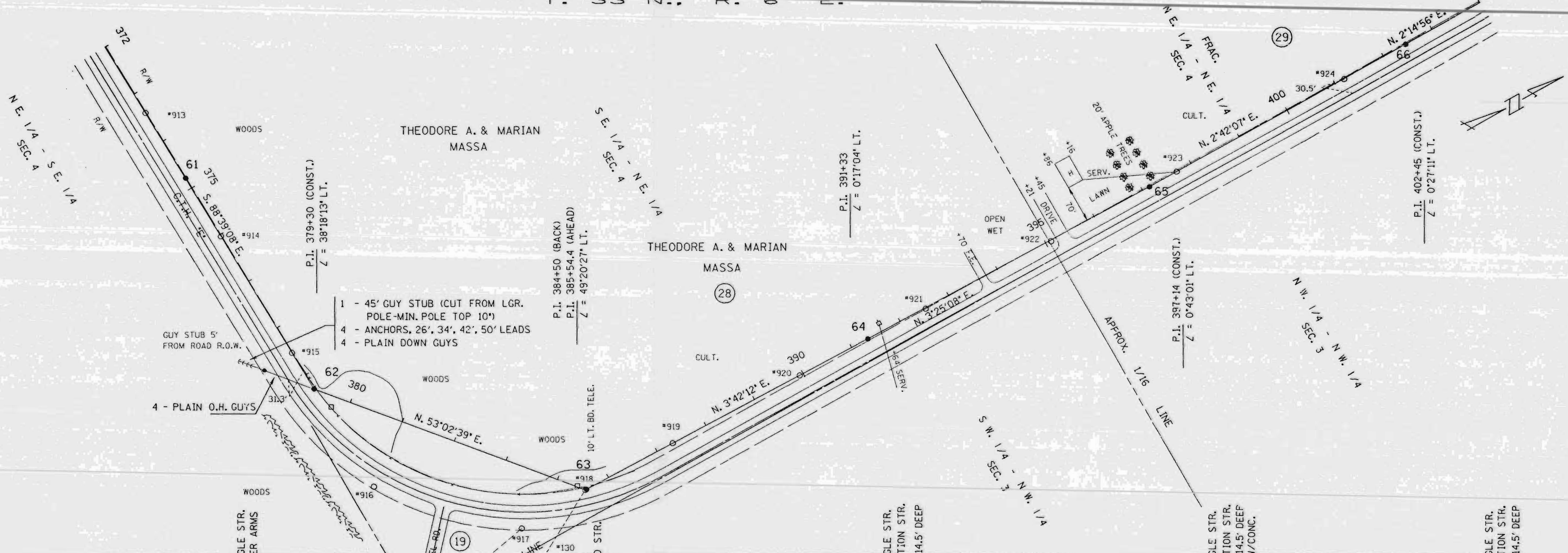
DATE	BY

DRAWN BY: [ ]  
 PLOTTED BY: [ ]  
 CHECKED BY: [ ]  
 NOTE BOOK NO. [ ]

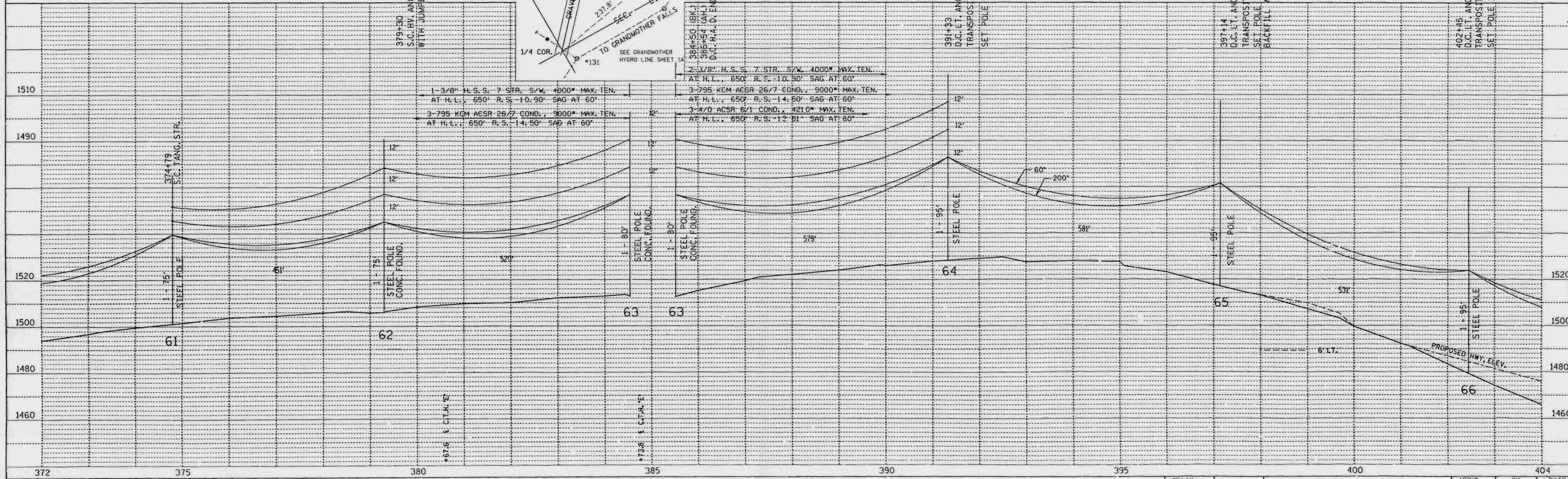
PROFILE

DATE	BY

REVISIONS:  
 1. [ ]  
 2. [ ]  
 3. [ ]



- 1 - 45' GUY STUB (CUT FROM LGR. POLE-MIN. POLE TOP 10')
- 4 - ANCHORS, 26', 34', 42', 50' LEADS
- 4 - PLAIN DOWN GUYS



SINGLE PLAN AND PROFILE -- CADD 12/18/90

REV. BY	DATE	APP'D.	BY	DATE
SURV. APP'D.		SURV.	EAP	10-23-90
ENGR. APP'D.		ENGR.	DLV	10-22-90

LINE G-7

SHEET 13

L1588

PLAN	DATE	BY
DATE		
BY		
NO.		

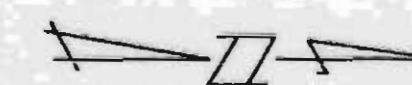
PROFILE	DATE	BY
DATE		
BY		
NO.		

TOWN OF  
ROCK FALLS  
T. 33 N., R. 6 E.

TOWN OF BRADLEY

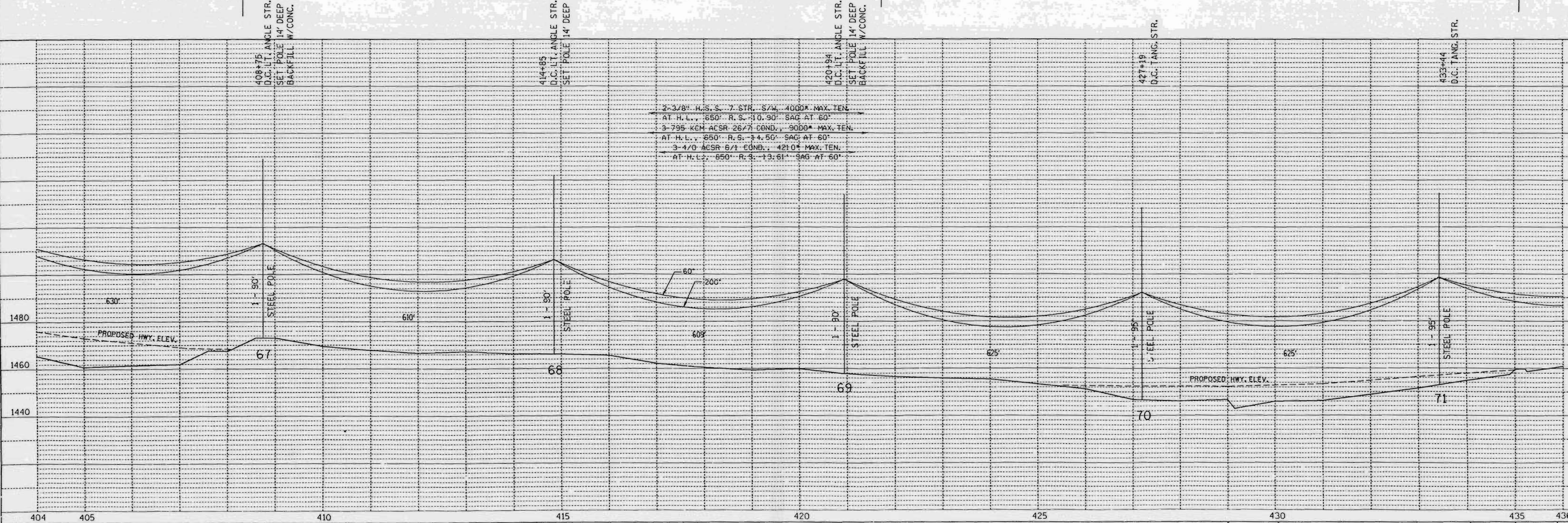
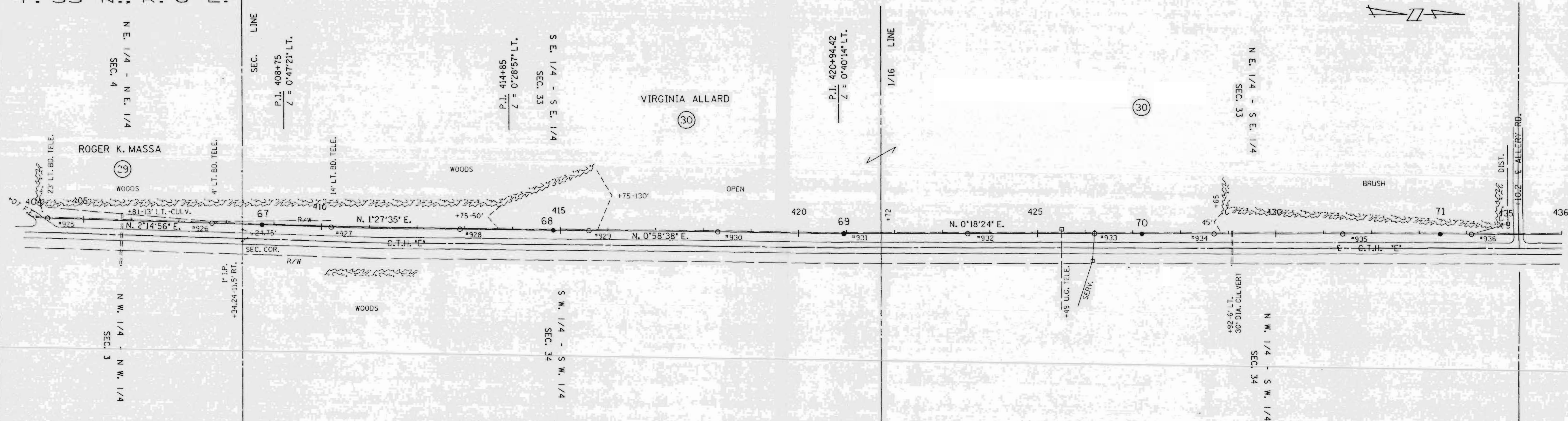
T. 34 N., R. 6 E.

LINCOLN COUNTY



PLAN  
SURVEYED  
ALIGNED  
CHECKED  
NOTE BOOK  
NO. OF W/AY CHECKED

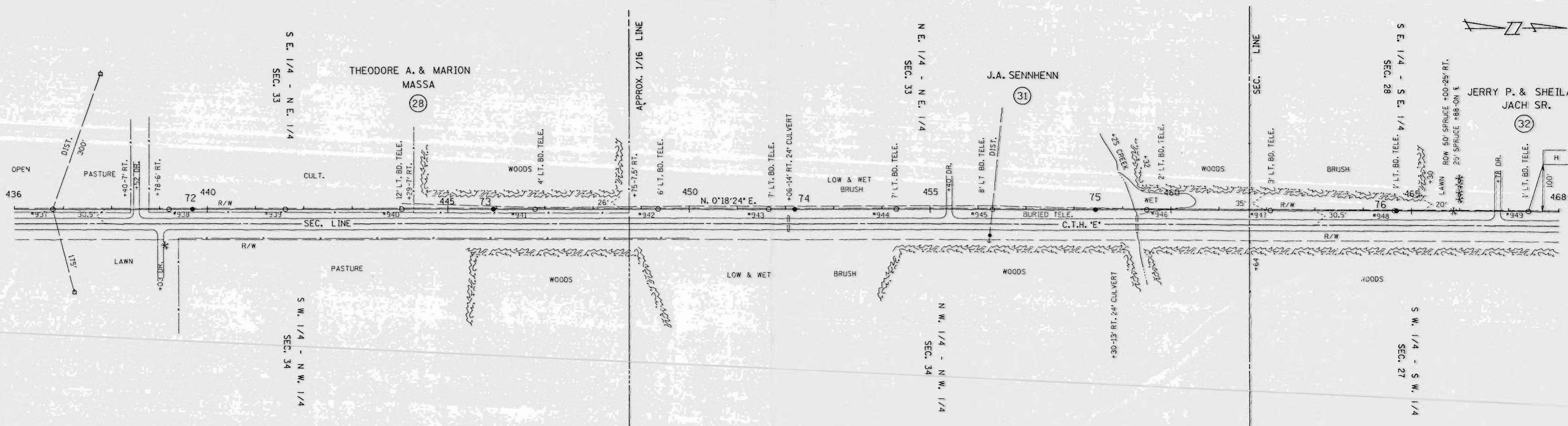
PROFILE  
SURVEYED  
ALIGNED  
CHECKED  
NOTE BOOK  
NO. OF W/AY CHECKED  
STRUCTURE NOTATIONS



SINGLE PLAN AND PROFILE -- CADD 12/18/98

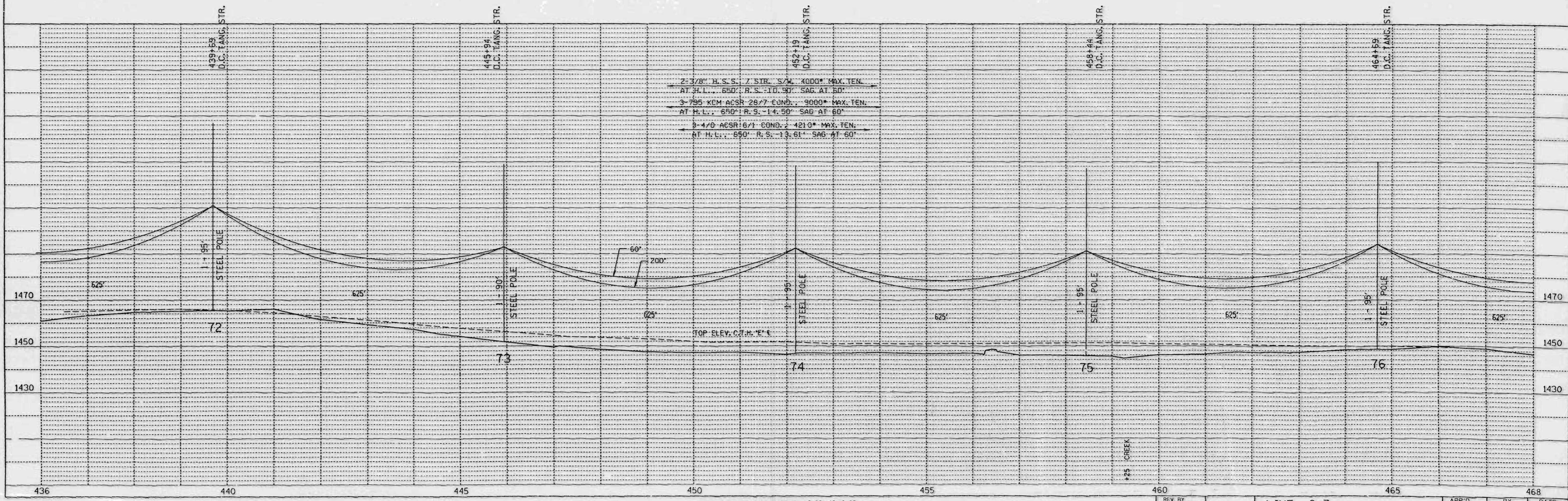
REV. BY	APP'D.	BY	DATE
SURV. APP'D.		EAP	10-23-90
ENGR. APP'D.		BLV	10-22-90

LINE G-7  
SHEET 14  
**L159A**



SURVEYED  
 ALTIMETER CHECKED  
 NO.

CROSS CHECKED  
 B.M.S. NOTED  
 STRUCTURE NOTATIONS OK



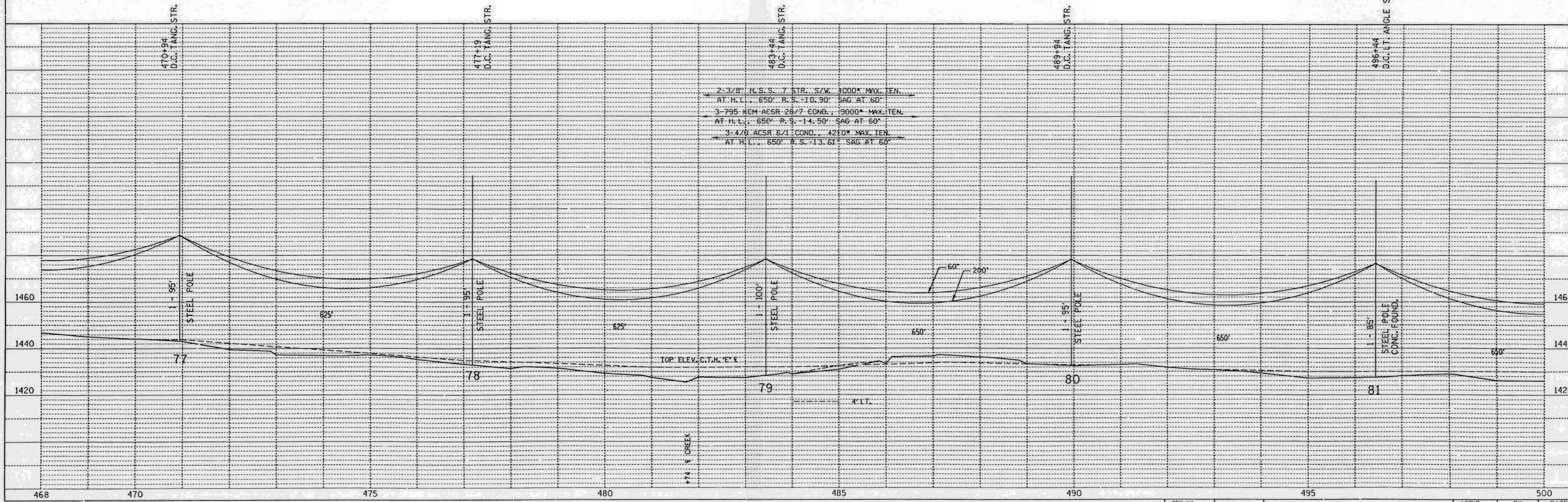
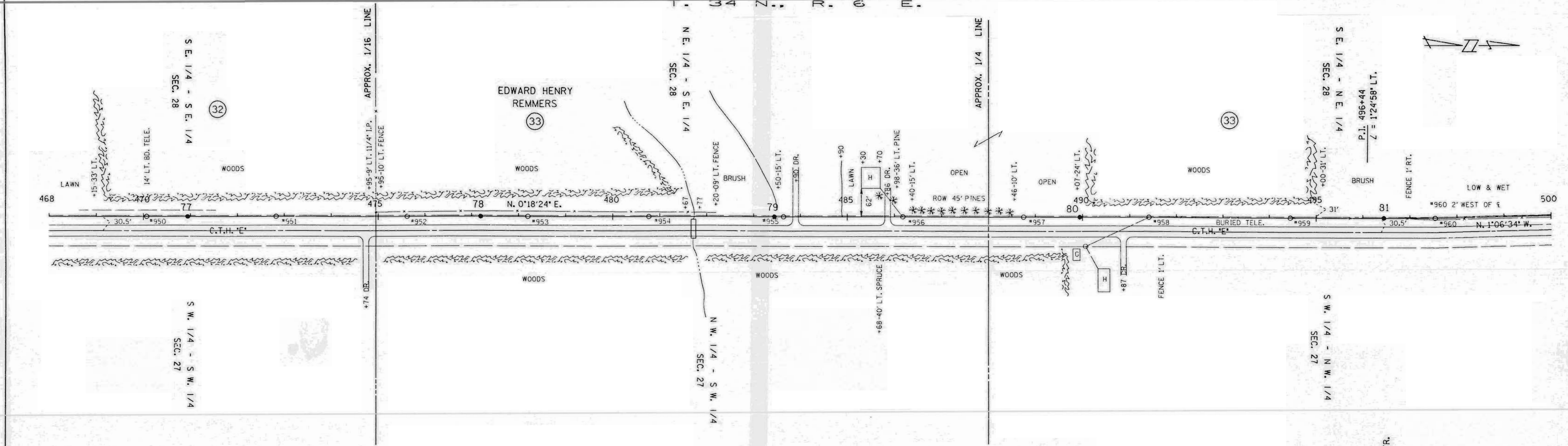
2-3/8" H.S.S. 7 STR. S/W 4000' MAX. TEN.  
 AT H.L. 650' R.S. -10.90' SAG AT 60'  
 3-7/8" KCM ACSR 26/7 COND. 9000' MAX. TEN.  
 AT H.L. 650' R.S. -14.50' SAG AT 60'  
 3-1/2" ACSR 6/1 COND. 4210' MAX. TEN.  
 AT H.L. 650' R.S. -13.61' SAG AT 60'

SINGLE PLAN AND PROFILE -- CADD 12/18/98

LINE G-7



DATE	
BY	
NO.	
PLAN	
NO.	
DATE	
BY	
NO.	
PROFILE	
NO.	
DATE	
BY	
NO.	



SINGLE PLAN AND PROFILE -- CADD 12/18/98

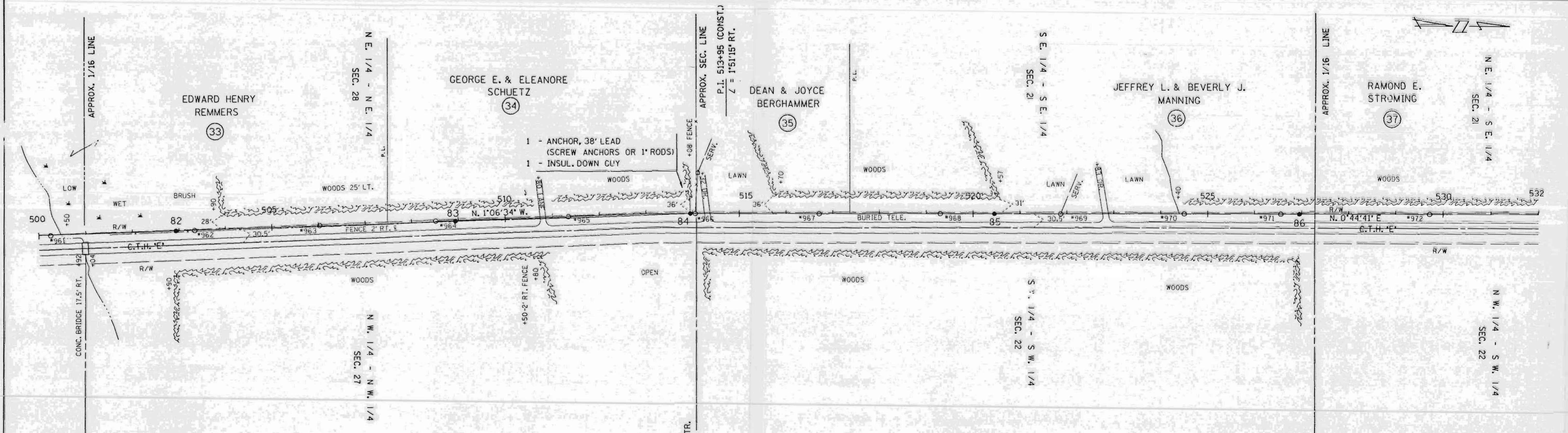
REV. BY		APP'D.	BY	DATE
SURV. APP'D.		SURVEY	EAP	10-23-90
ENGR. APP'D.		ENGR.	DLV	10-22-90

LINE G-7

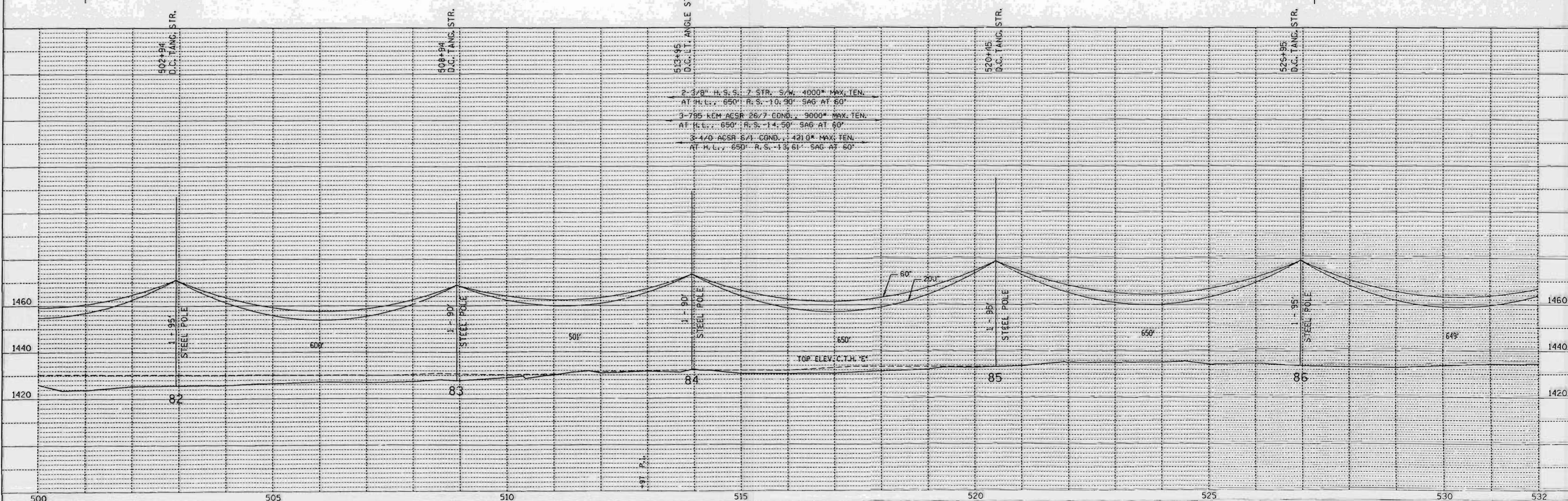
SHEET 16

# LI60A

PLAN	SURVEYED	DATE
	ALIGNED	
	CHECKED	
	BY	
	NO. OF	
	REVISIONS	



PROFILE	SURVEYED	DATE
	GRADES	
	CHECKED	
	BY	
	NO. OF	
	REVISIONS	



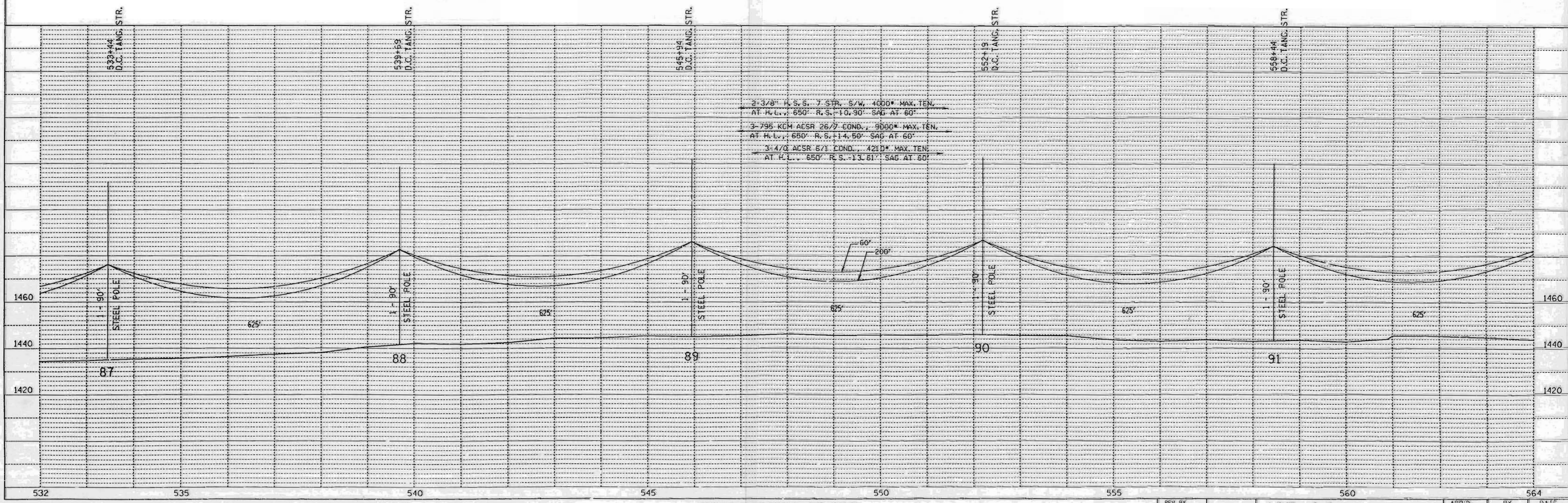
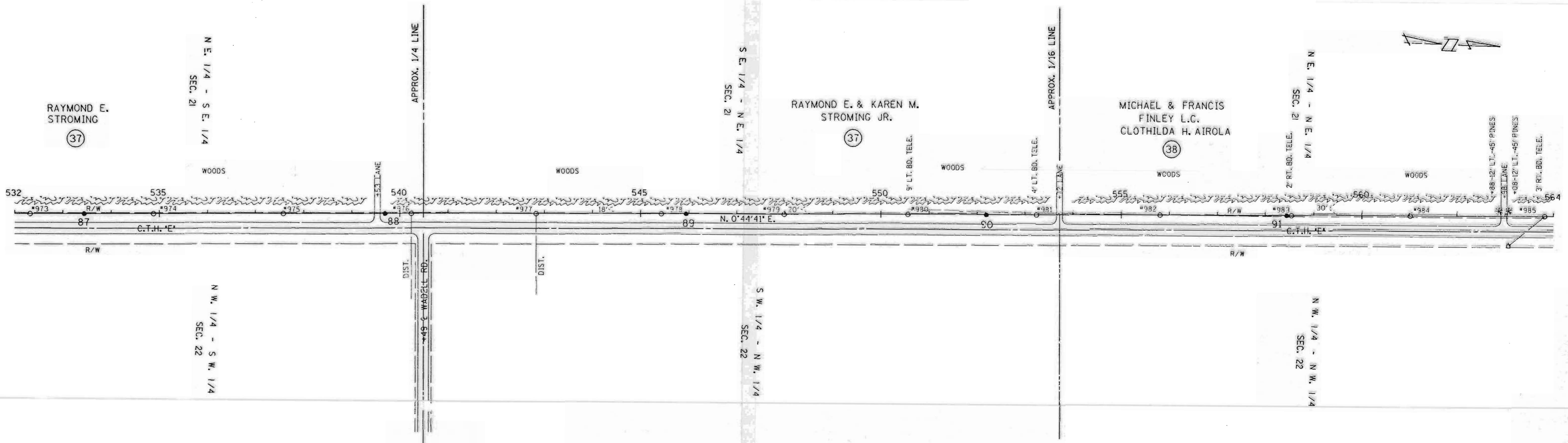
SINGLE PLAN AND PROFILE -- CADD 12/18/98

REV. BY	APP'D.	DATE
SURV. APP'D.	ENGR.	10-23-90
ENGR. APP'D.	ENGR.	10-22-90

LINE G-7

SHEET 17

L160B



DATE	
BY	
PLAN	SURVEYED
	PLOTTED
	NOTE BOOK
	NO.
	CHECKED
	R/W
	CHECKED
	NO.

DATE	
BY	
PROFILE	SURVEYED
	PLOTTED
	NOTE BOOK
	NO.
	CHECKED
	R/W
	CHECKED
	NO.

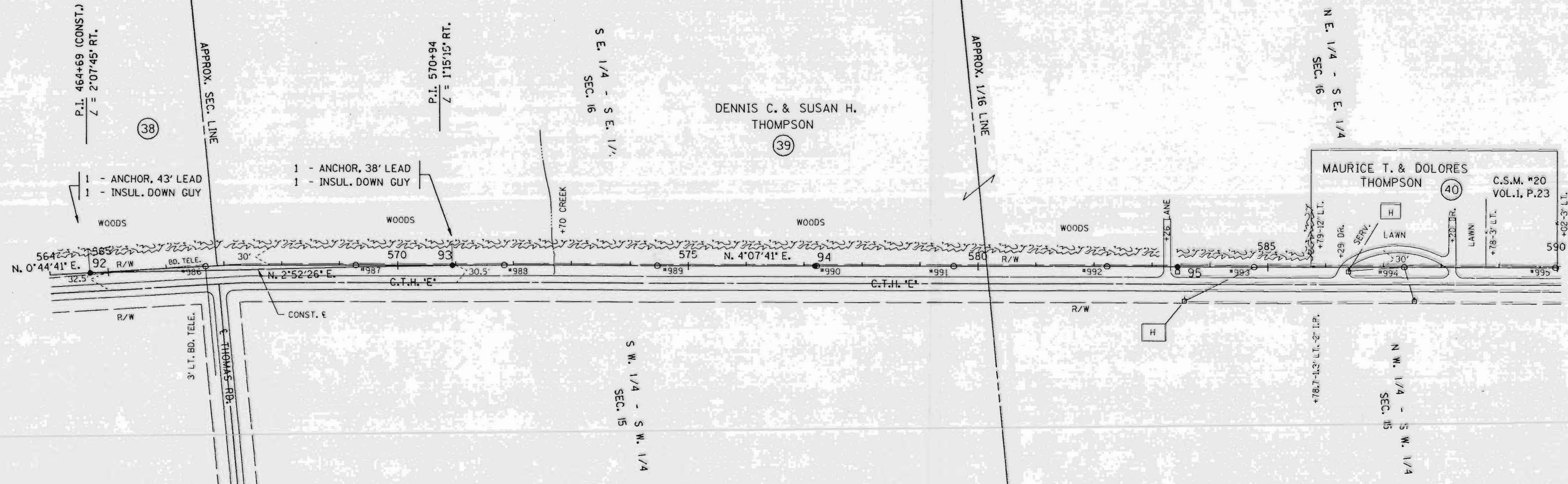
SINGLE PLAN AND PROFILE -- CADD 12/18/98

REV. BY		LINE C-7	APP'D.	BY	DATE
SURV. APP'D.			ENGR.	EAP	10-23-98
ENGR. APP'D.				DAV	10-27-98

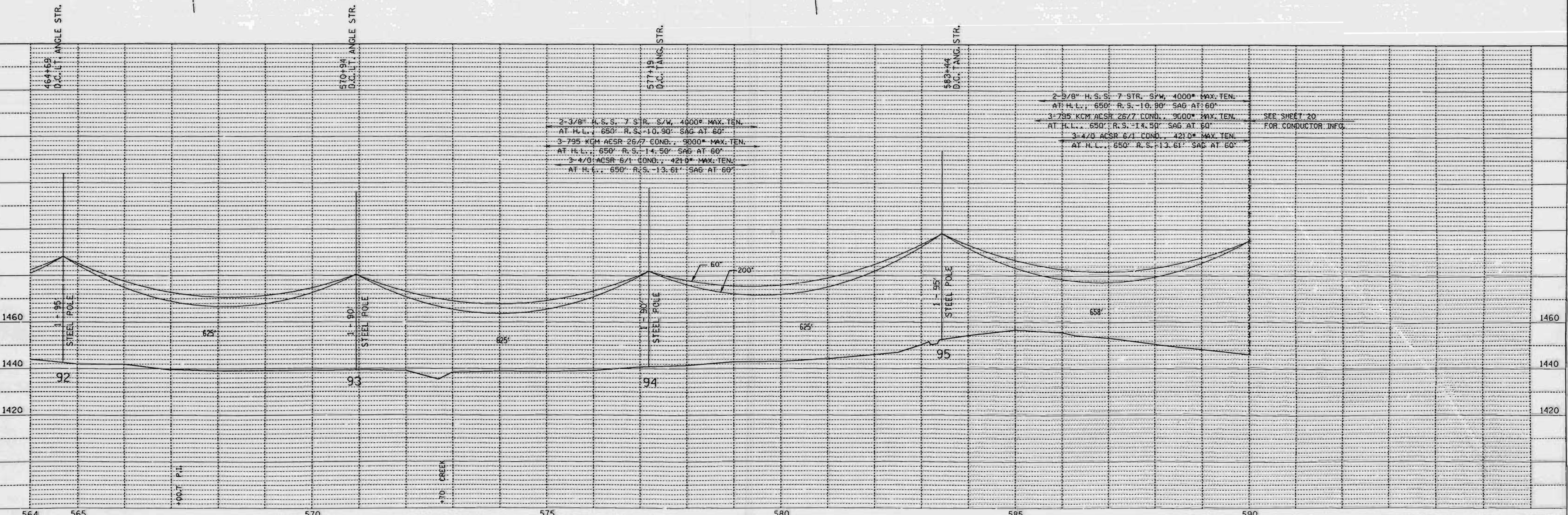
SHEET 18  
**L161A**



DATE	
BY	
NO.	
PLAN	
SURVEYED	
NOTED	
ALIGNED	
CHECKED	
BY	
NO.	



DATE	
BY	
NO.	
PROFILE	
SURVEYED	
NOTED	
CHECKED	
BY	
NO.	

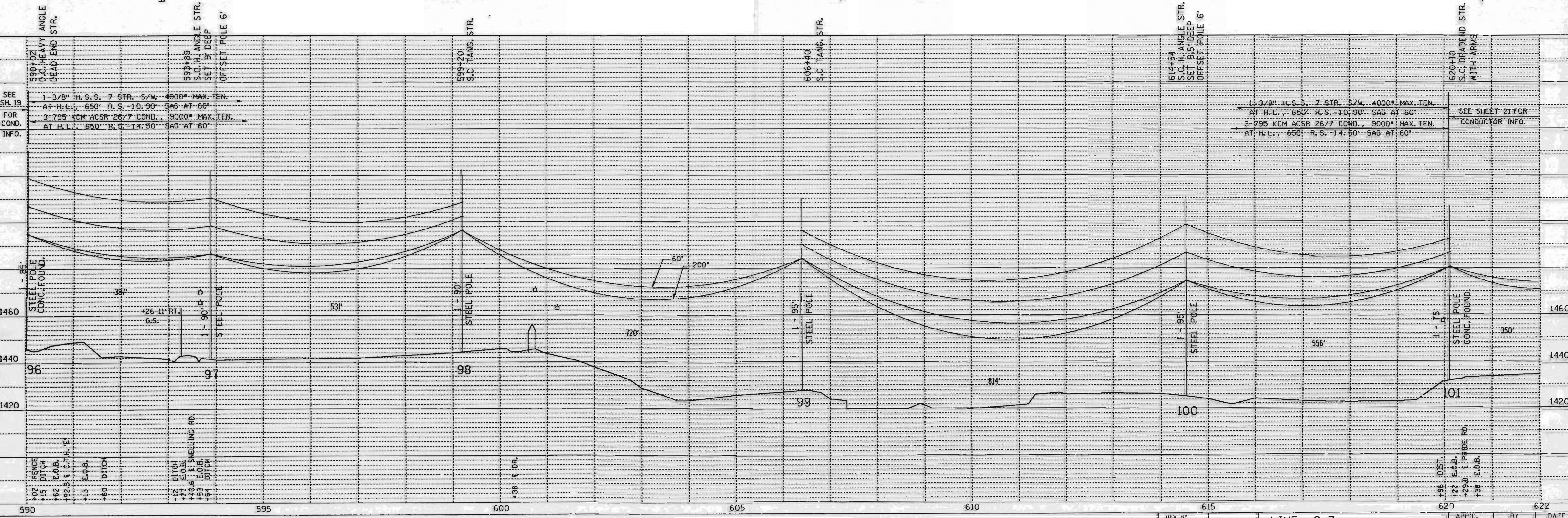
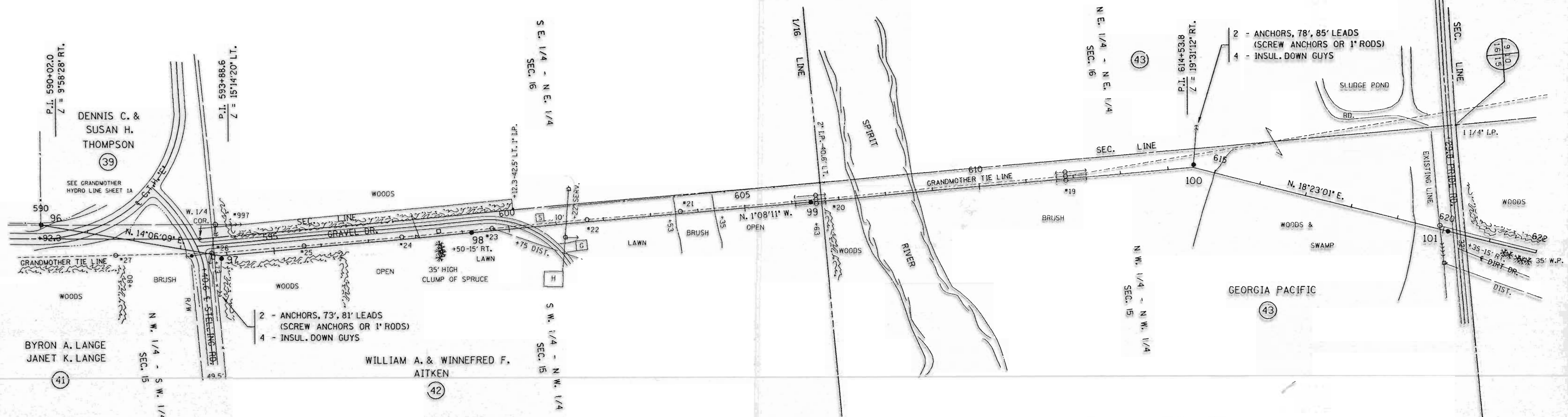



SINGLE PLAN AND PROFILE -- CADD 12/18/98

REV. BY		DATE	
SURV. APP'D.		BY	
ENGR. APP'D.		ENGR.	

LINE G-7 SHEET 19 APP'D. BY DATE SURVEY ENGR. ENGR. 10-23-98 10-22-98

L161B



PLAN	SURVEYED	BY	
	PLOTTED		
	ALIGNED		
	CHECKED		
	BY		
	NO.		

SEE SH. 19 FOR COND. INFO.	1-3/8" H.S.S. 7 STR. S/W. 4000' MAX. TEN. AT H.L. 650' R.S. 10:30' SAG AT 60'	1-3/8" H.S.S. 7 STR. S/W. 4000' MAX. TEN. AT H.L. 650' R.S. 10:30' SAG AT 60'	SEE SHEET 21 FOR CONDUCTOR INFO.
	3-795 KCM ACBR 26/7 COND. 9000' MAX. TEN. AT H.L. 650' R.S. 14:50' SAG AT 60'		

# L162 A