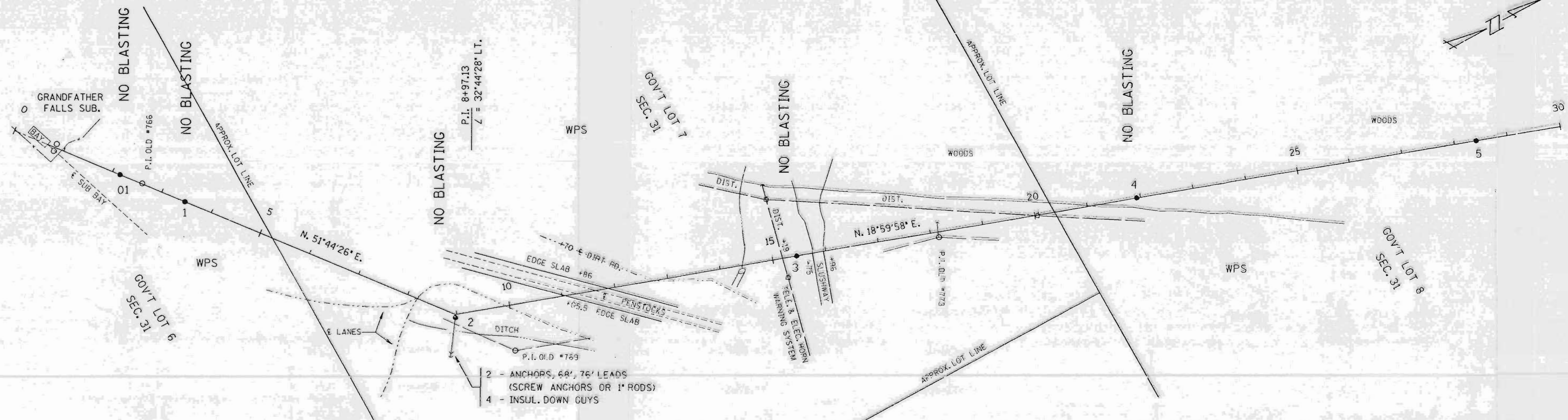
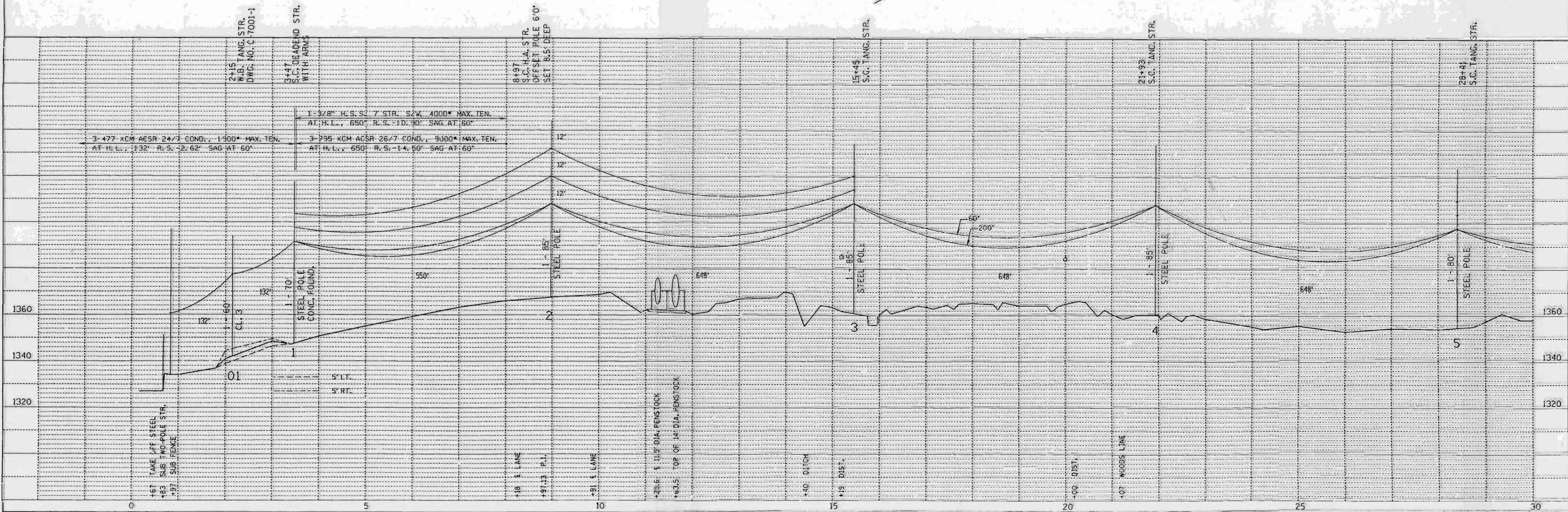


PLAN	SURVEYED	DATE
NOTE BOOK NO.	PLOTTED	
	CHECKED	
	AT. OF. NO.	



- 2 - ANCHORS, 68', 76' LEADS (SCREW ANCHORS OR 1" RODS)
- 4 - INSUL. DOWN GUYS

PROFILE	SURVEYED	DATE
NOTE BOOK NO.	PLOTTED	
	CHECKED	
	AT. OF. NO.	



SINGLE PLAN AND PROFILE -- CADD 12/18/98

REV. BY	APP'D.	BY	DATE
SURV. APP'D.		EXP.	10-03-98
ENGR. APP'D.		ENGR.	10-05-98

LINE G-7

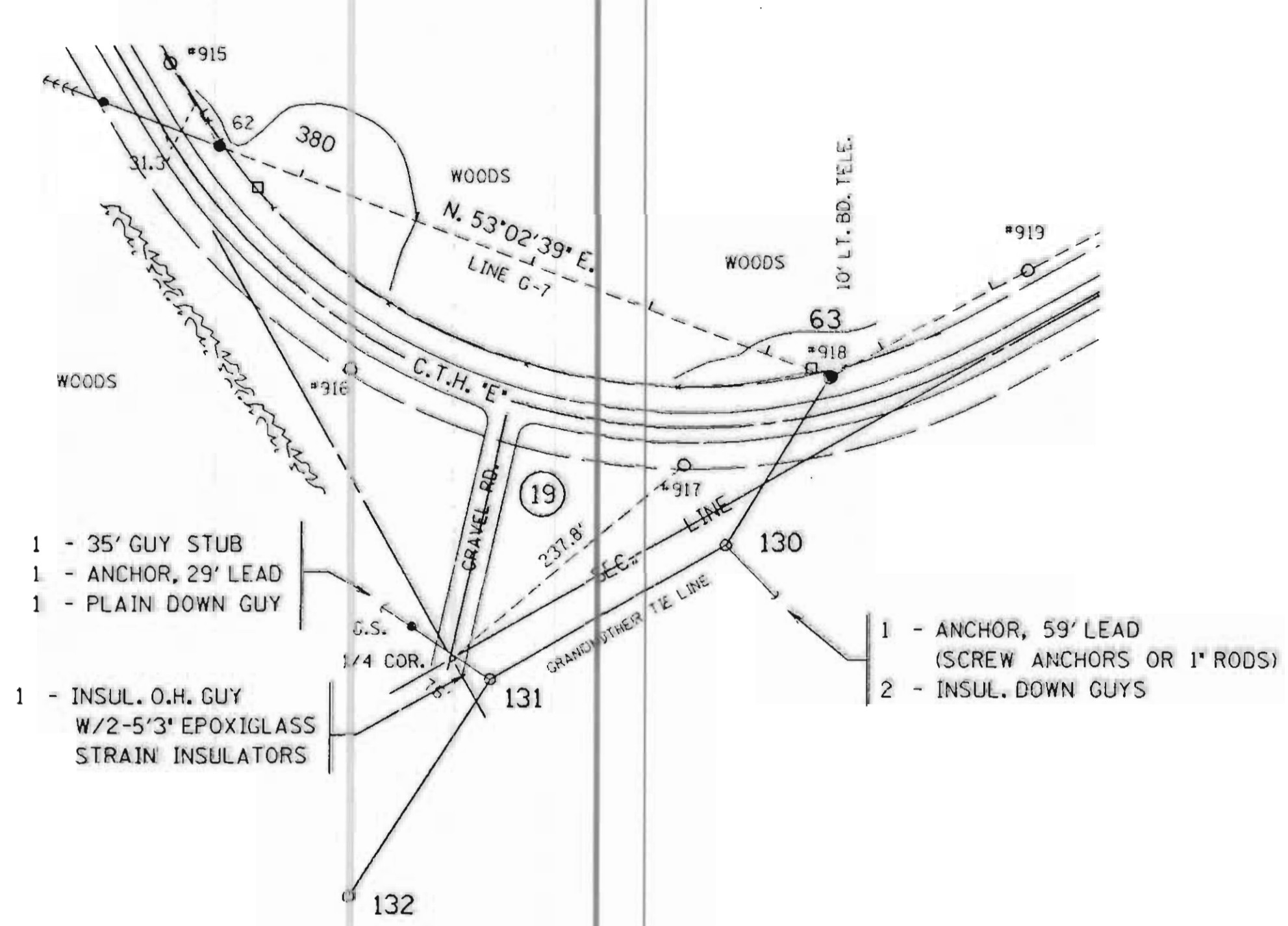
SHEET 1

**L152 A**

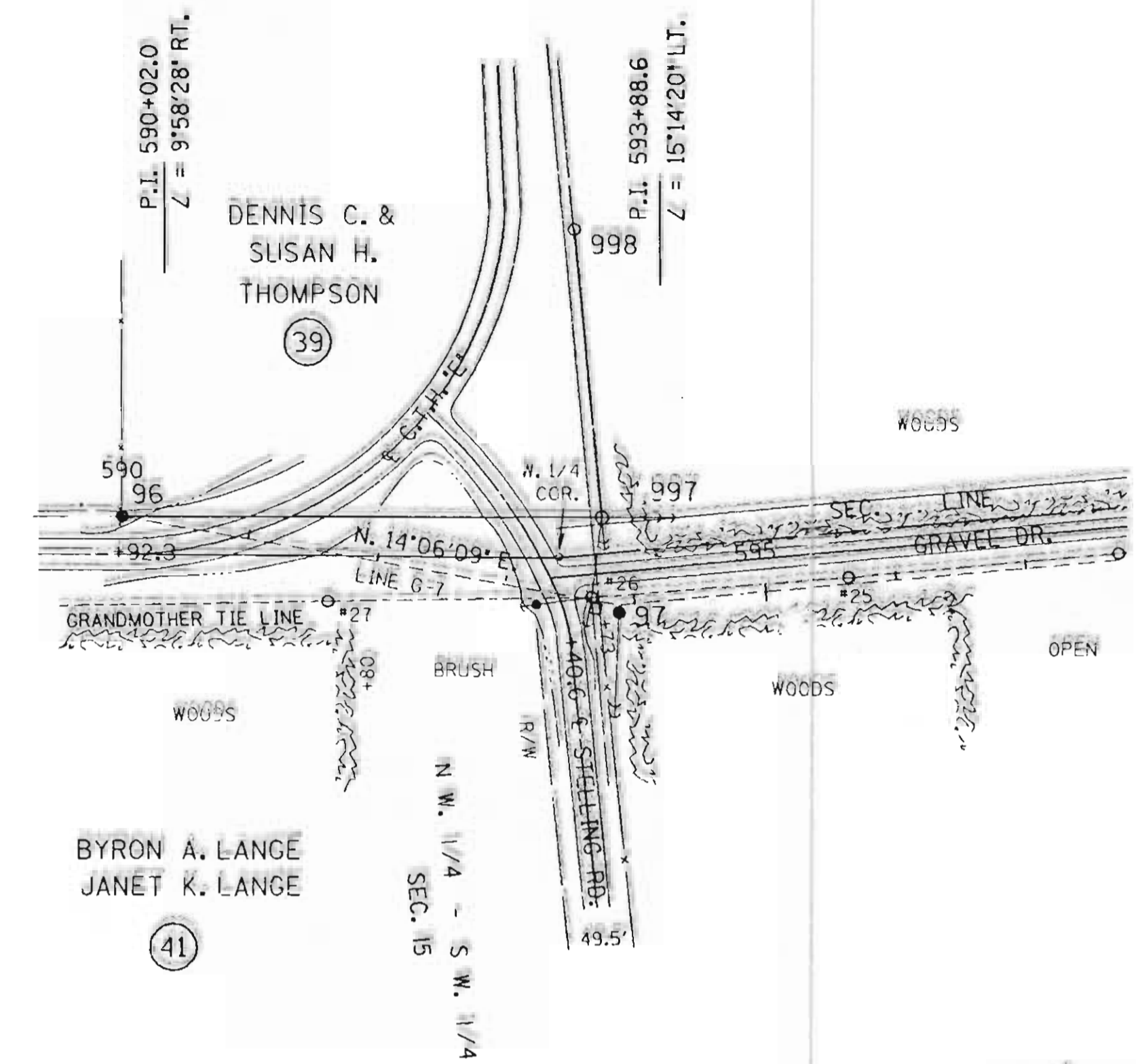
TOWN OF ROCK FALLS  
T. 33 N., R. 6 E.

LINCOLN COUNTY

TOWN OF BRADLEY  
T. 34 N., R. 6 E.



- 1 - 35' GUY STUB
- 1 - ANCHOR, 29' LEAD
- 1 - PLAIN DOWN GUY
- 1 - INSUL. O.H. GUY  
W/2-5'3" EPOXYGLASS  
STRAIN INSULATORS
- 1 - ANCHOR, 59' LEAD  
(SCREW ANCHORS OR 1" RODS)
- 2 - INSUL. DOWN GUYS



UNSHLD. H. ANGLE STR.  
DWG. NO. A-6434-8

UNSHLD. H. ANGLE STR.  
DWG. NO. A-6437

DBL. CIR. HEAVY  
ANGLE D.E. STR.


D.C. HEAVY  
ANGLE  
DEAD END STR.

UNSHIELDED  
CORNER STR.  
DWG. NO. C-7006-5

LINE POST  
TANG. STR.  
DWG. NO. A-6434-1

3-1/2" ANGLE HD CU COND., 1750' MAX.  
TEN. AT H.L., 250' R.S., 5.01' SAG AT 60'

3-4/0 ACSR 6/1 COND., 421-0' MAX. TEN.  
AT H.L., 650' R.S., 13.61' SAG AT 60'

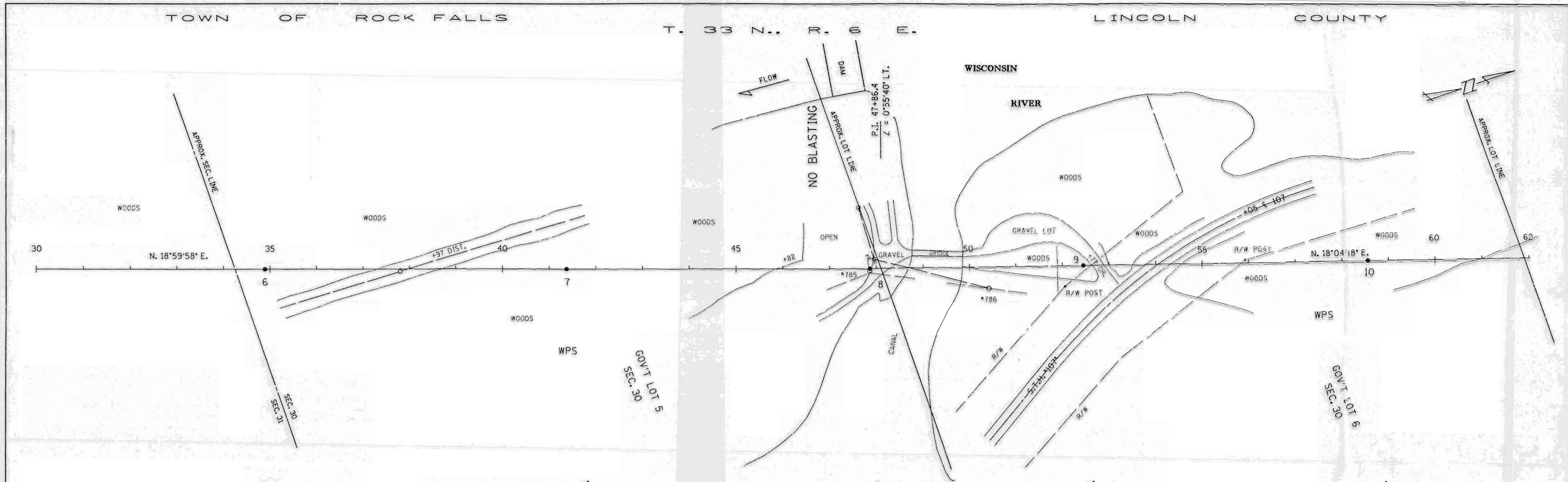


SINGLE PLAN AND PROFILE -- CADD 12/17/98

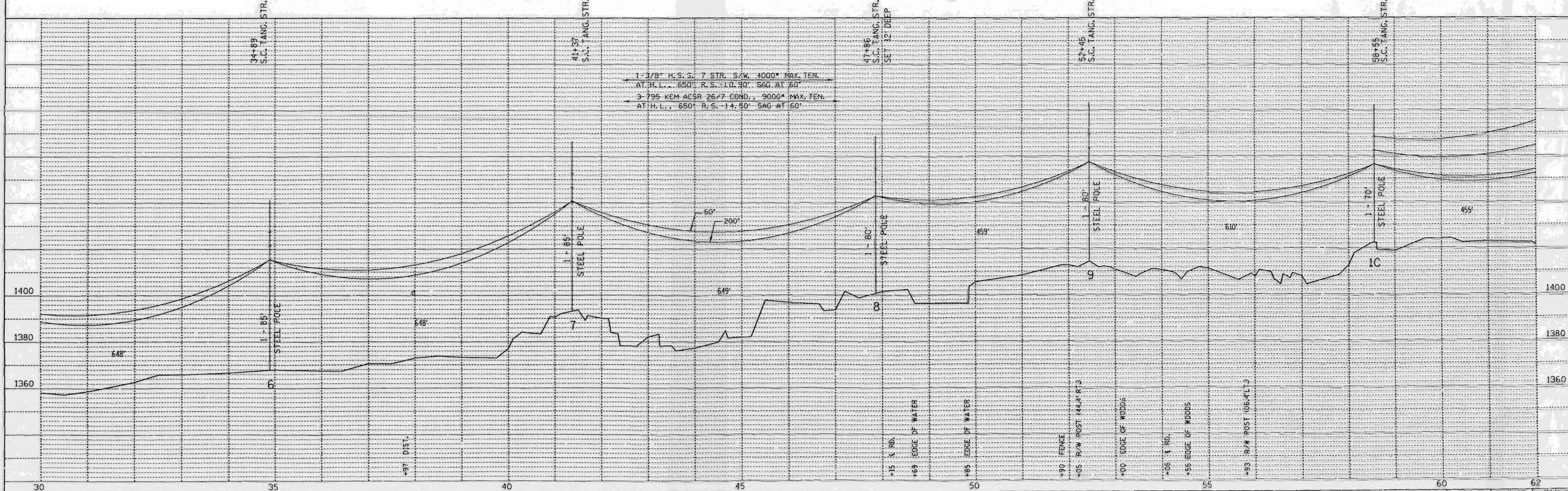
REV. BY	DATE	GRANDMOTHER HYDRO LINE ATTACHMENT TJ LINE G-7 STS. 63 & 96 SHEET 1A	APP'D.	BY	DATE
SURV. APP'D.			SURVEY		
ENGR. APP'D.			ENGR.		

Lisa B

DATE	
BY	
REVISED	
PLANNED	
NOTED	
NO.	
PLAN	
NOTE BOOK	
NO.	
SURVEYED	
PLOTTED	
ALIGNED	
CHECKED	
BY	
DATE	



DATE	
BY	
REVISED	
PLANNED	
NOTED	
NO.	
PROFILE	
NOTE BOOK	
NO.	
SURVEYED	
PLOTTED	
ALIGNED	
CHECKED	
BY	
DATE	



SINGLE PLAN AND PROFILE -- CADD 12/18/98

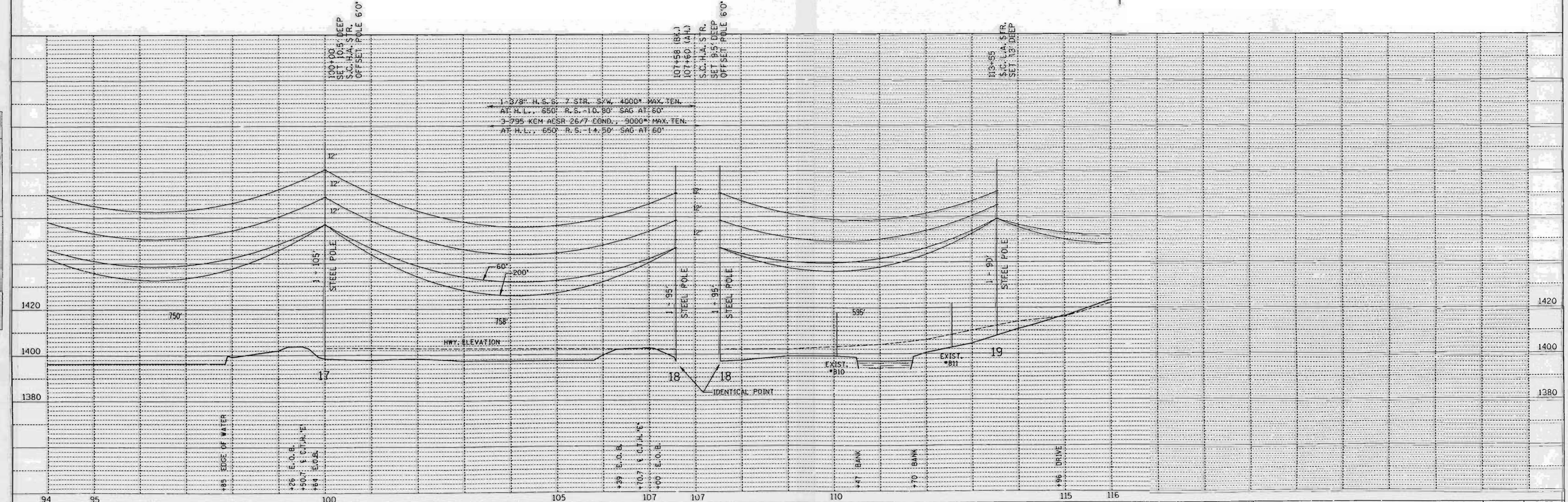
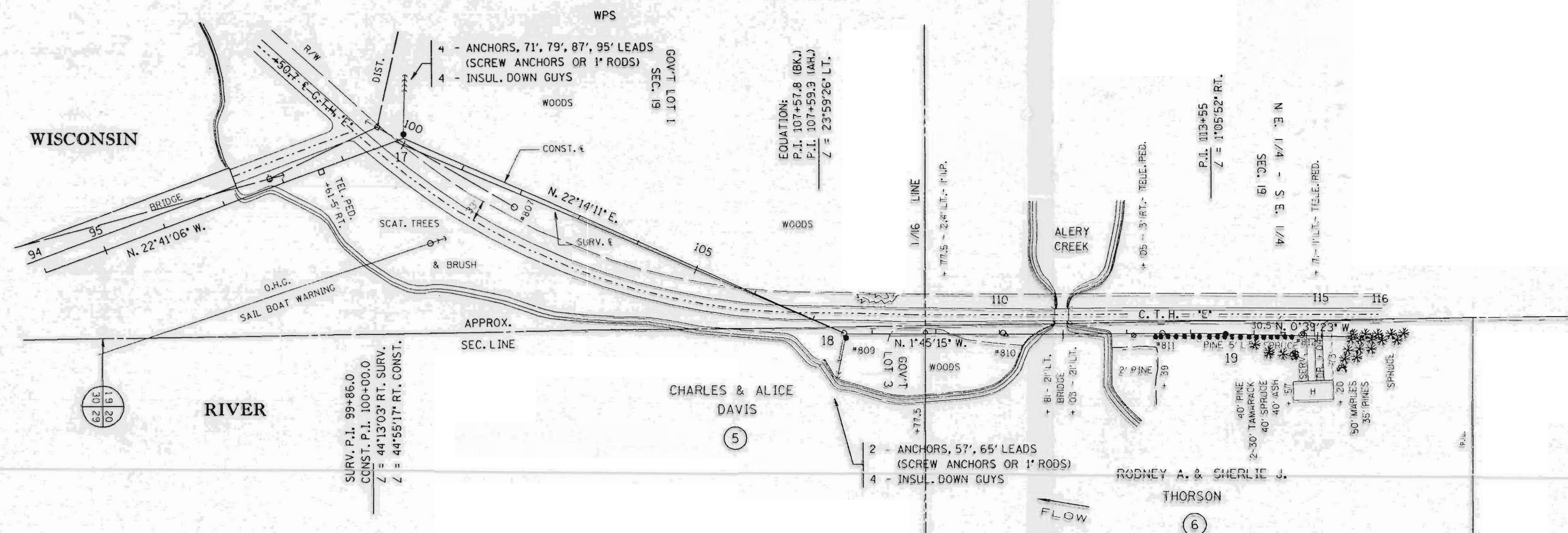
REV. BY		LINE G-7	SHEET 2	APP'D.	BY	DATE
SURV. APP'D.				ENGR.	ENR.	10-03-90
ENGR. APP'D.				ENR.	ENR.	10-05-90

**L153A**



PLAN	SURVEYED	DATE
NOTE BOOK	NO. _____	
ALIGNED	BY _____	
CHECKED	BY _____	
BY _____		

PROFILE	SURVEYED	DATE
NOTE BOOK	NO. _____	
ALIGNED	BY _____	
CHECKED	BY _____	
BY _____		



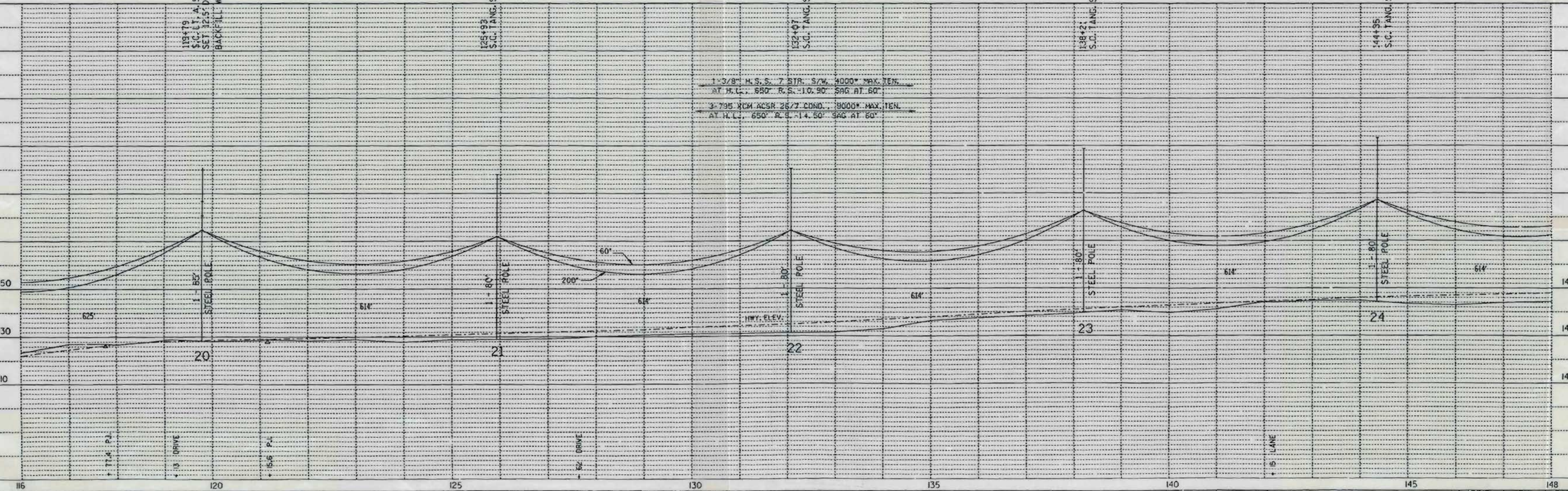
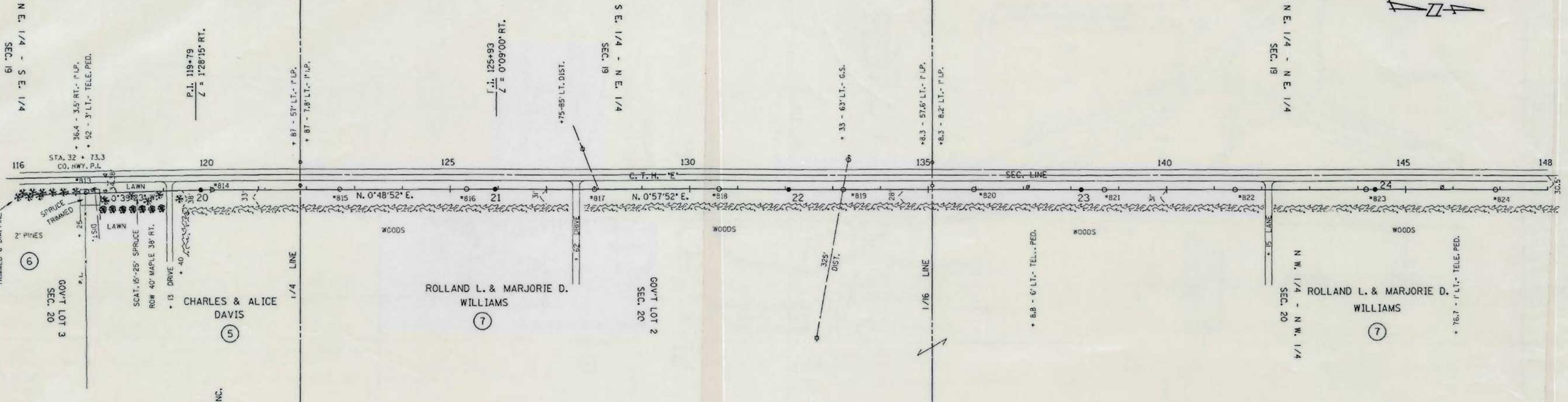

SINGLE PLAN AND PROFILE --CADD 12/18/90

REV. BY	BY	DATE
SURV. APP'D.	EAP	10-03-90
ENGR. APP'D.	DLV	10-22-90

LINE G-7

SHEET 4

# LI54A



PLAN	REVISIONS
NO.	DATE
1	
2	
3	
4	
5	

PROFILE	REVISIONS
NO.	DATE
1	
2	
3	
4	
5	

SINGLE PLAN AND PROFILE -- CADD 12/18/98

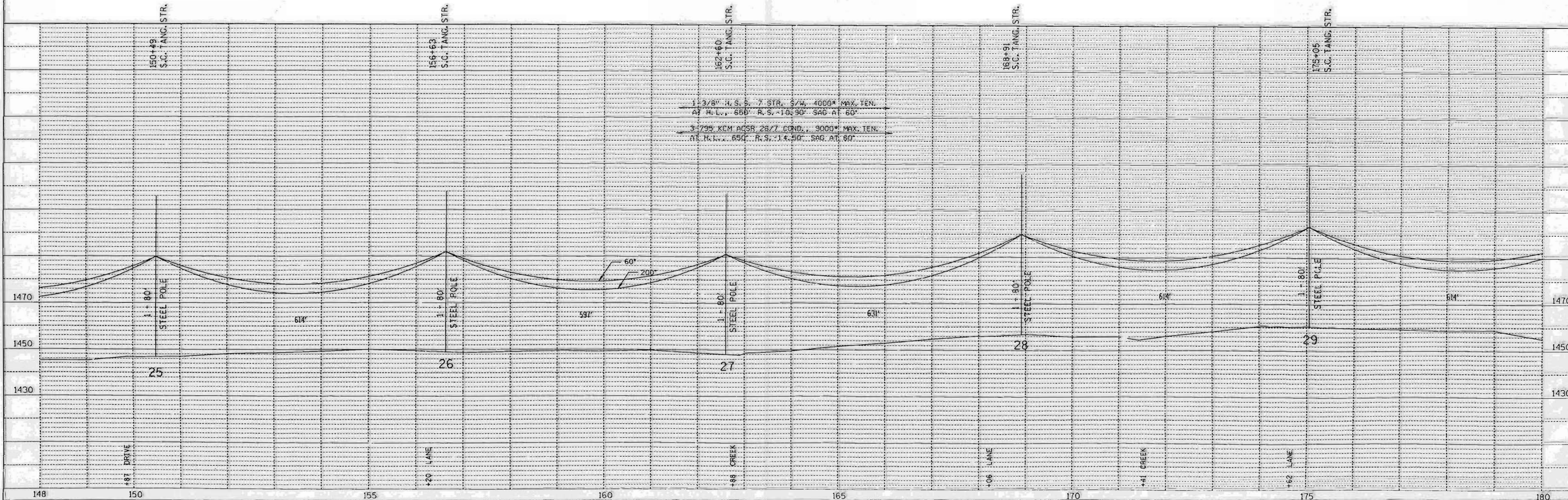
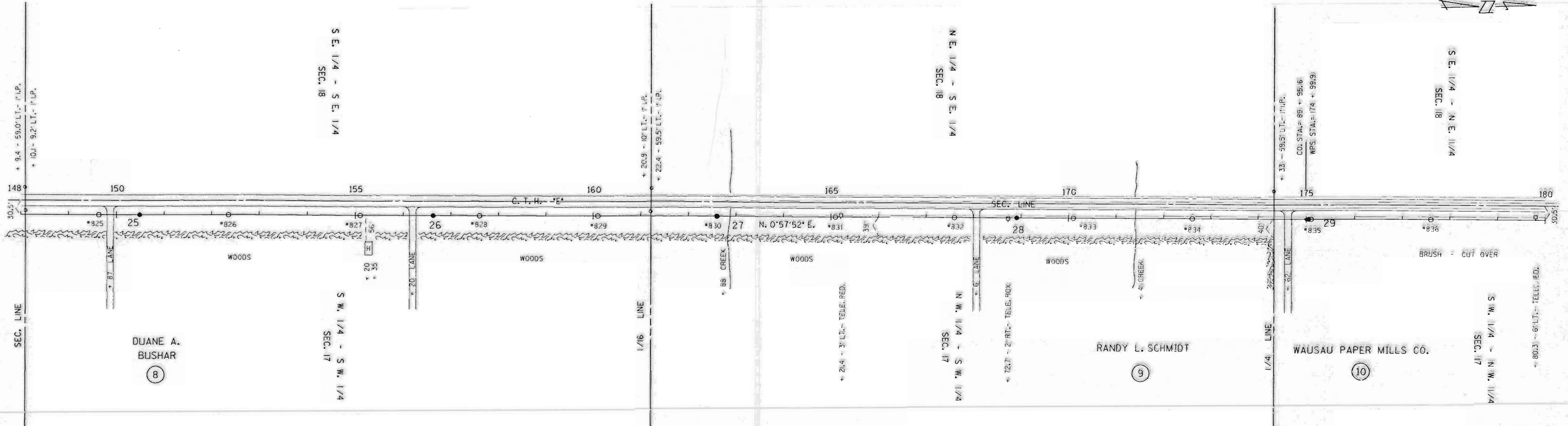
REV. BY	ENGR. APPD.	LINE G-7	SHEET 5	APP'D. SURVEY ENGR.	BY E.A.P.	DATE 10-03-90
					D.L.V.	10-22-90

L154B



DATE	
BY	
REVISED	
GRADES CHECKED	
ALIGNMENT CHECKED	
H.I.P. WAY CHECKED	
NO.	
PLAN	
NOTE BOOK	

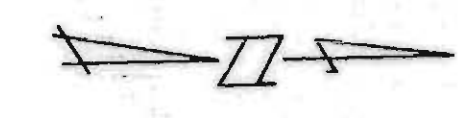
DATE	
BY	
REVISED	
GRADES CHECKED	
ALIGNMENT CHECKED	
H.I.P. WAY CHECKED	
NO.	
PROFILE	
NOTE BOOK	



SINGLE PLAN AND PROFILE -- CADD 12/18/98

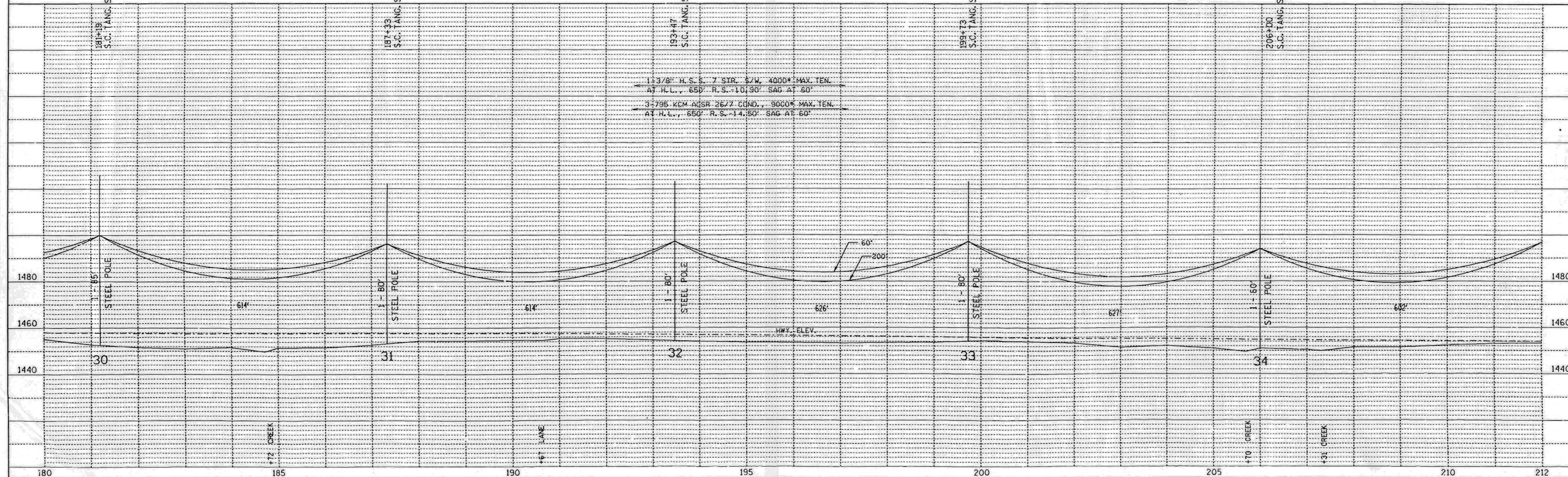
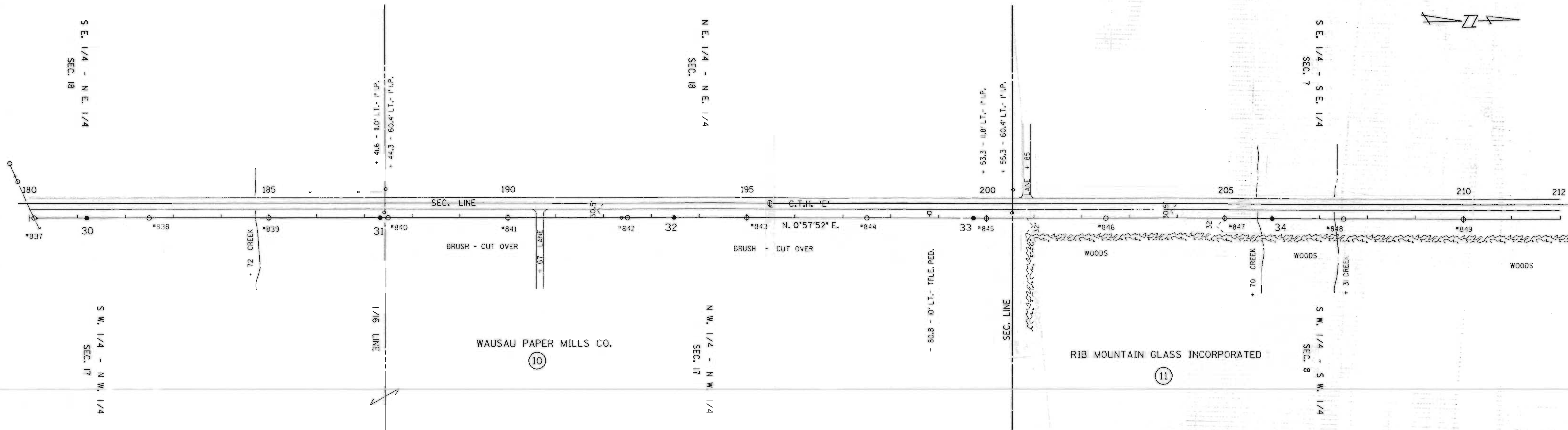
REV. BY		LINE G-7	SHEET 6	APP'D.	BY	DATE
SURV. APP'D.				SURVEY	EAP	10-03-90
ENGR. APP'D.				ENGR.	OLV	10-22-90

# L155 A



DATE	
BY	
PLAN	
NO.	
NOTE BOOK	
NO.	
ALIGNMENT CHECKED	
RT. OF WAY CHECKED	

DATE	
BY	
PROFILE	
NO.	
GRADES CHECKED	
STRUCTURE NOTATIONS CHECKED	



SINGLE PLAN AND PROFILE -- CADD 12/18/98

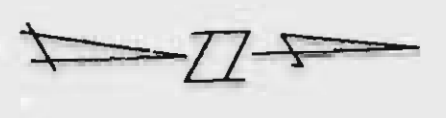
REV. BY		APP'D.	BY	DATE
SURV. APP'D.		ENGR.	EXP.	10-03-90
ENGR. APP'D.			DLV	10-22-90

LINE G-7

SHEET 7

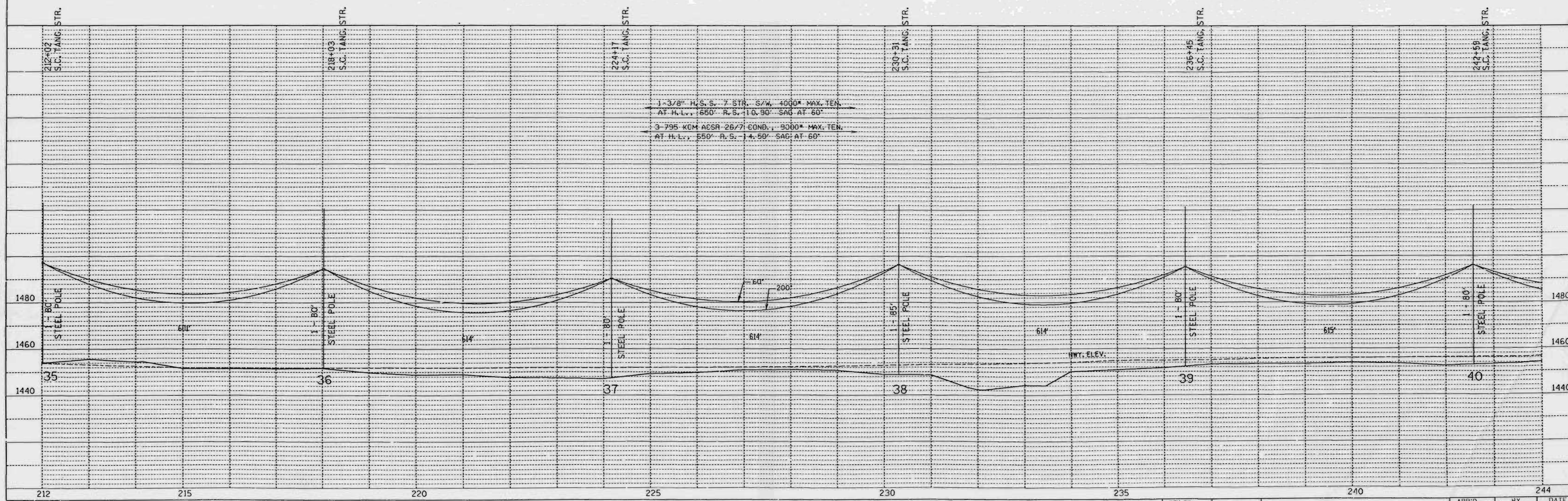
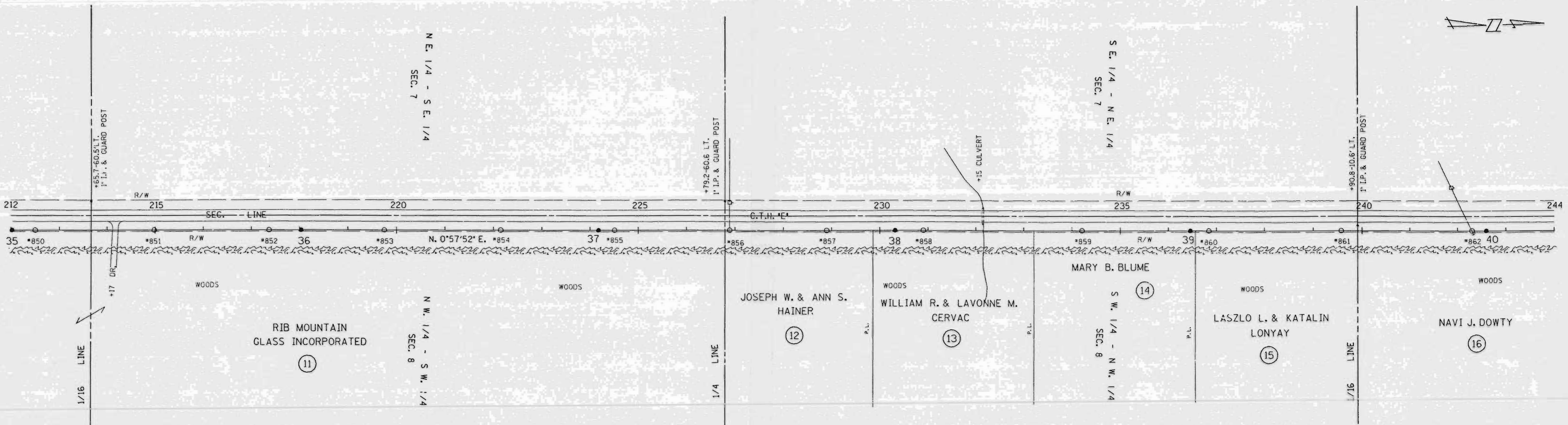
LISSB





PLAN	SURVEYED	DATE
	PLOTTED	
	ALIGNMENT CHECKED	
	AT L.P. WAY CHECKED	
	NO.	

PROFILE	SURVEYED	DATE
	PLOTTED	
	BRASS MARKS CHECKED	
	STRUCTURE INDENTATION CHECKED	
	NO.	



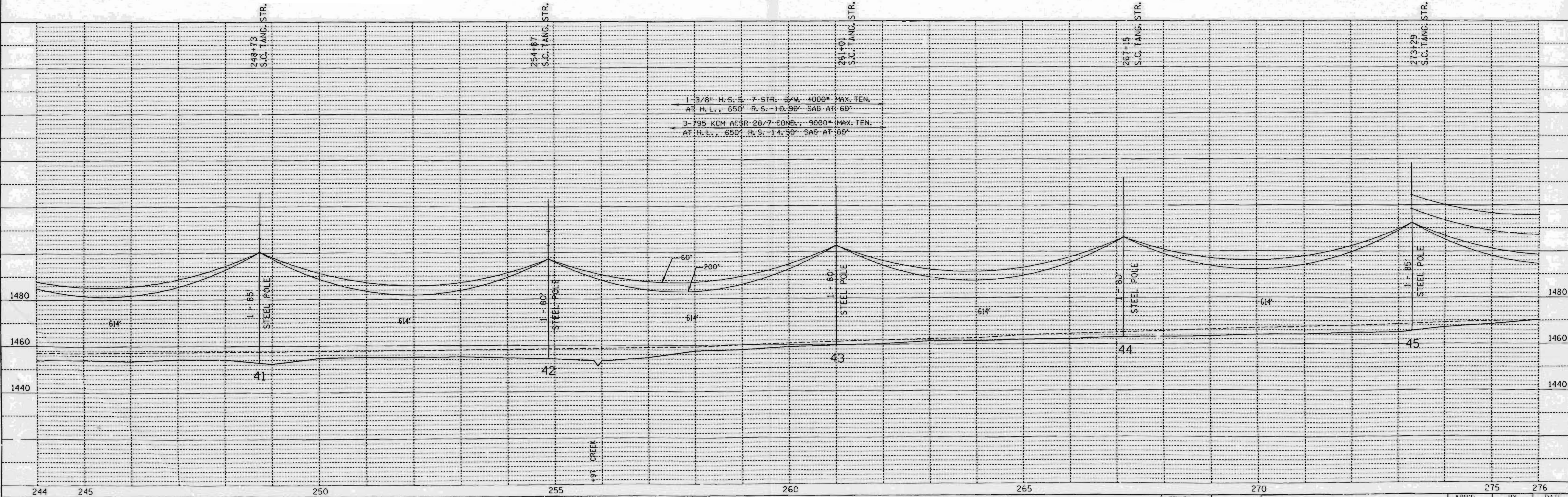
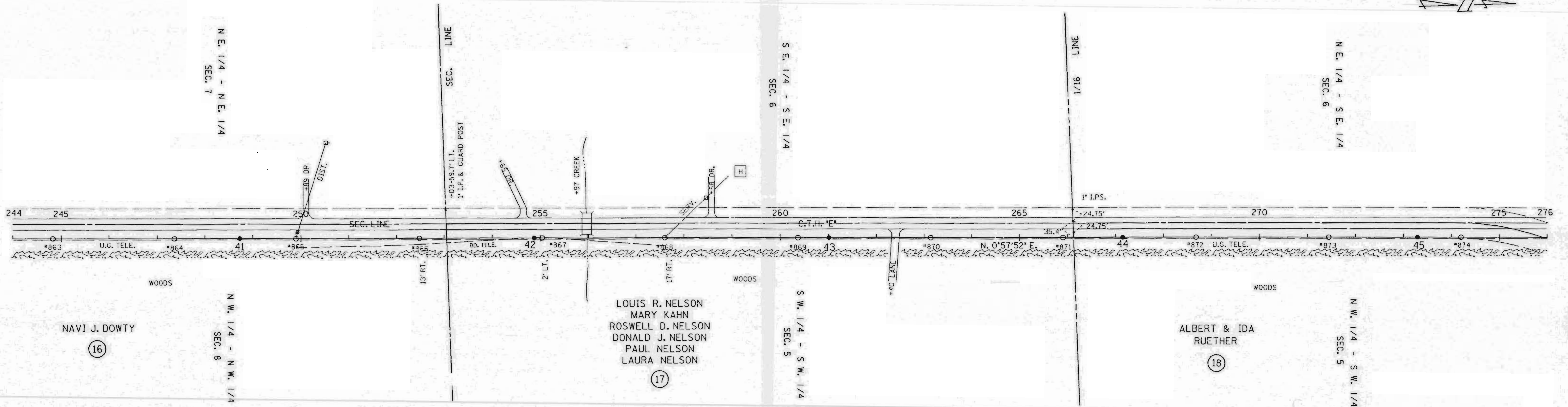
SINGLE PLAN AND PROFILE -- CADD 12/18/98

REV. BY	APP'D.	BY	DATE
SURV. APP'D.		ENR.	10-03-90
ENGR. APP'D.		DLV	10-22-90

LINE G-7

SHEET 8

# L156 A



SINGLE PLAN AND PROFILE -- CADD 12/18/90

REV. BY	
SURV. APP'D.	
ENGR. APP'D.	

LINE G-7

SHEET 9

APP'D.	BY	DATE
SURVEY	EAP	10-03-90
ENGR.	DLV	10-22-90

L156B

NOTE: CHECKED  
ALIGNMENT  
RT. OF WAY

NOTE: GRADES CHECKED  
STRUCTURE INITIATION OK

19  
WILLIAM D. &  
MARION J.  
ENGEL

S. E. 1/4 - N. E. 1/4  
SEC. 6  
LINE  
P.L. 279+48.17  
L = 87°17'35" RT.

S. W. 1/4 - N. W. 1/4  
SEC. 5

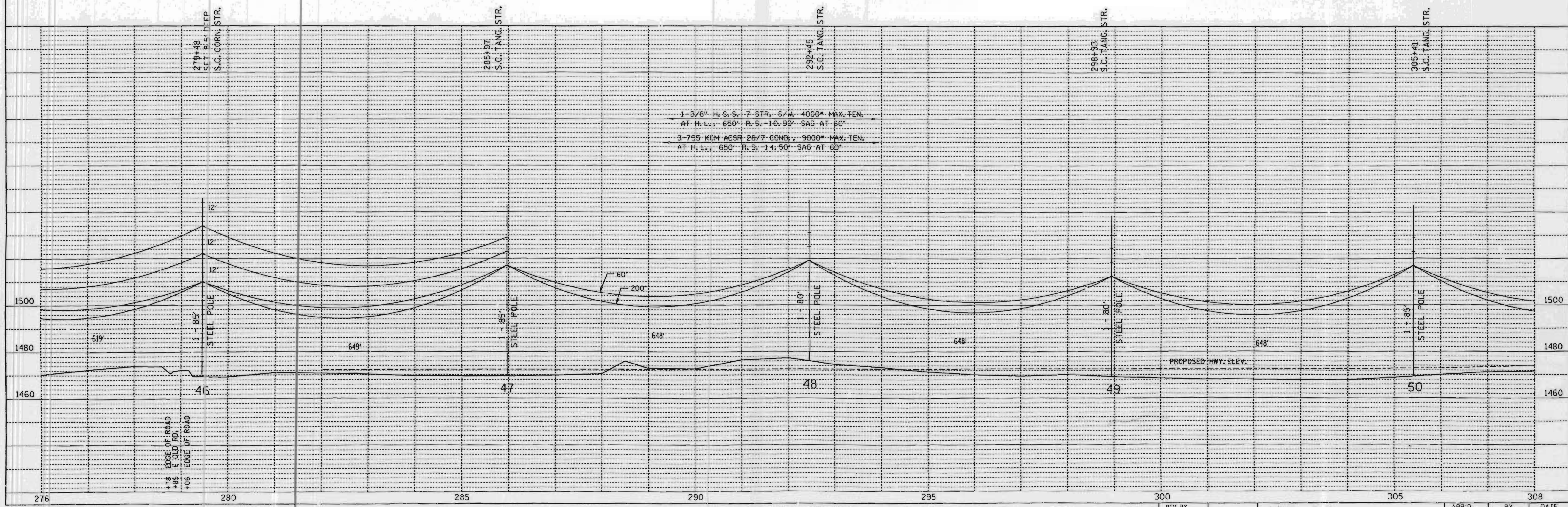
S. E. 1/4 - N. W. 1/4  
SEC. 5

1/4 LINE



DATE	
BY	
PLAN	SURVEYED
	PLOTTED
	CHECKED
	NO. OF WAYS CHECKED
	NO.

DATE	
BY	
PROFILE	SURVEYED
	PLOTTED
	CHECKED
	NO. OF WAYS CHECKED
	NO.



SINGLE PLAN AND PROFILE -- CADD 12/18/98

REV. BY		APP'D.	BY	DATE
SURV. APP'D.		SURVEY	EAP	10-09-90
ENGR. APP'D.		ENGR.	DLV	10-22-90

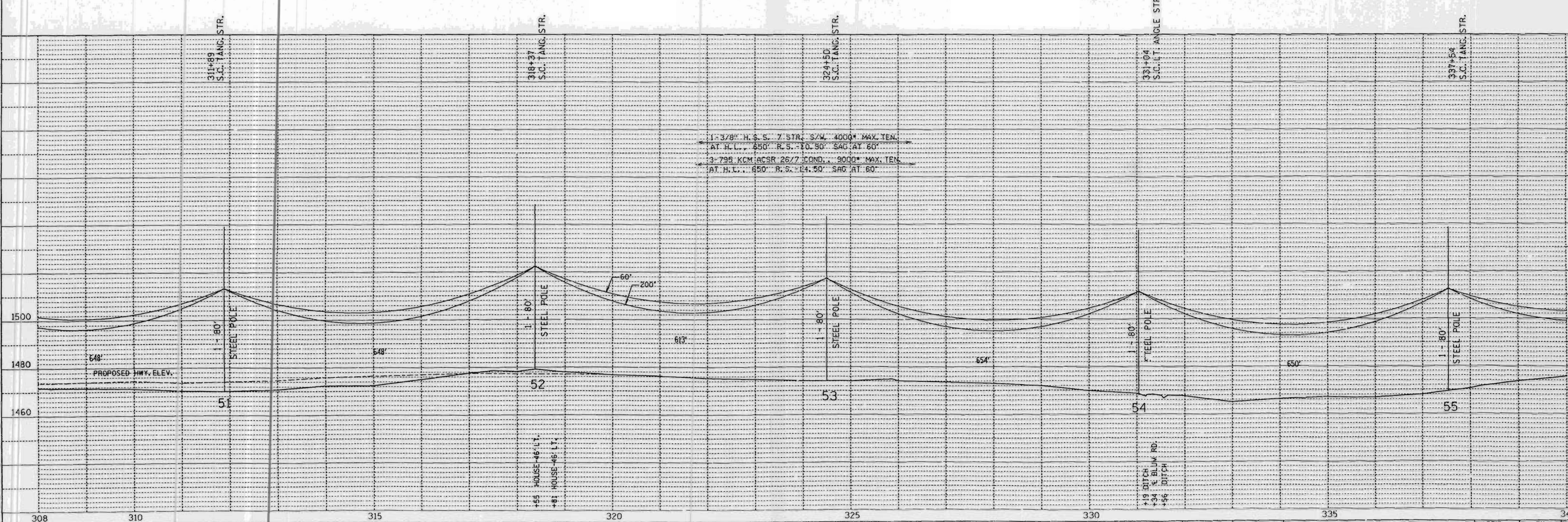
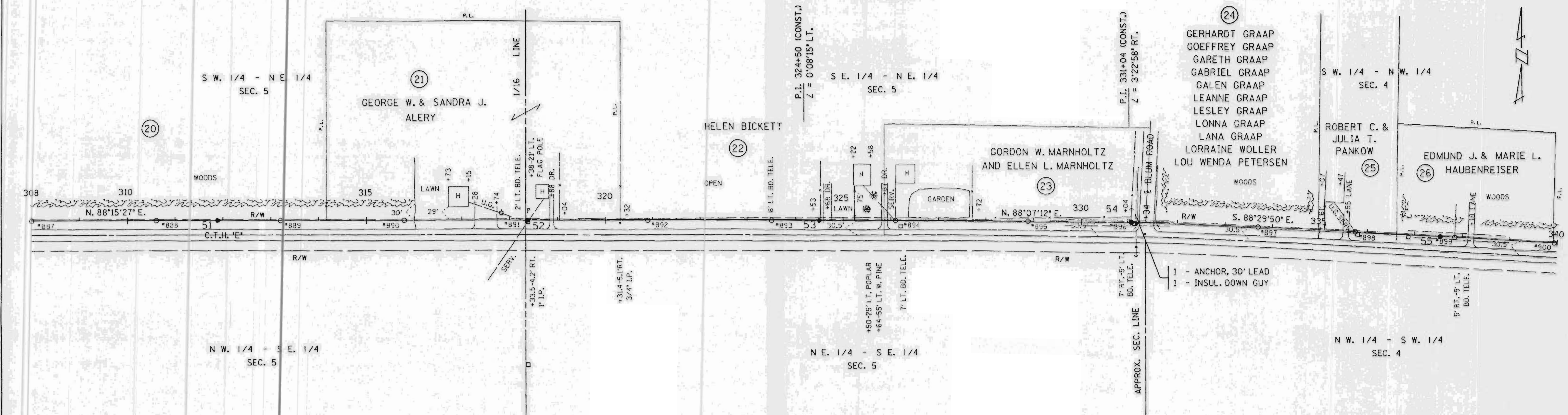
LINE G-7

SHEET 10

**L157A**

PLAN	DATE
NO.	
NO.	
NO.	
NO.	
NO.	
NO.	
NO.	
NO.	
NO.	

PROFILE	DATE
NO.	
NO.	
NO.	
NO.	
NO.	
NO.	
NO.	
NO.	
NO.	



SINGLE PLAN AND PROFILE -- CADD 12/18/98

REV. BY	DATE	APP'D.	BY	DATE
SURV. APP'D.		SURVEY	EAP	10-03-98
ENGR. APP'D.		ENGR.	DLV	10-22-98

LINE G-7 SHEET 11

L157B

S W. 1/4 - N W. 1/4  
SEC. 4  
JAY & KATHLEEN  
VAN RYEN

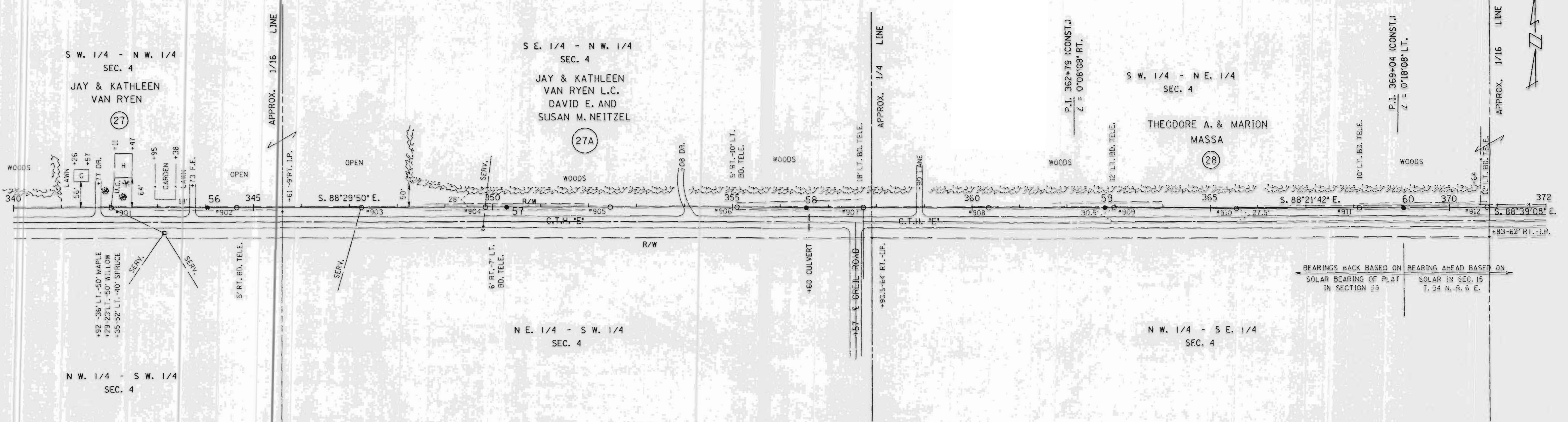
S E. 1/4 - N W. 1/4  
SEC. 4  
JAY & KATHLEEN  
VAN RYEN L.C.  
DAVID E. AND  
SUSAN M. NEITZEL

S W. 1/4 - N E. 1/4  
SEC. 4  
THEODORE A. & MARION  
MASSA

N W. 1/4 - S W. 1/4  
SEC. 4

N E. 1/4 - S W. 1/4  
SEC. 4

N W. 1/4 - S E. 1/4  
SEC. 4



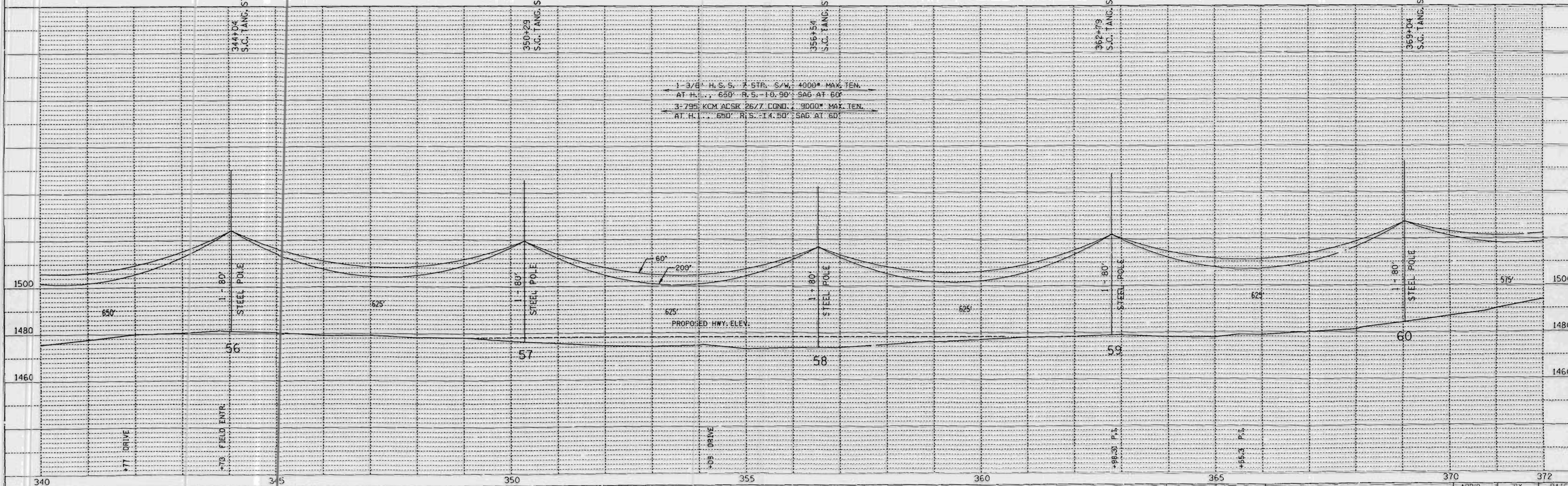
BEARINGS BACK BASED ON SOLAR BEARING OF PLAT IN SECTION 29  
BEARING AHEAD BASED ON SOLAR IN SEC. 15 T. 34 N. R. 0 E.

PLAN	DATE
REVISION	
NO.	

PROFILE	DATE
REVISION	
NO.	

1-3/4' H.S.S. 7' STR. S/W. 4000' MAX. TEN.  
AT H.L. 650' R.S. 10.90' SAG AT 60'

3-7/8' COM. ACSS 26/7 COND. 9000' MAX. TEN.  
AT H.L. 650' R.S. 14.50' SAG AT 60'



SINGLE PLAN AND PROFILE -- CADD 12/18/98

REV. BY	DATE	APP'D.	BY	DATE
SURV. APP'D.		SURVEY	EAP	10-03-90
ENGR. APP'D.		ENGR.	DLV	10-22-90

LINE G-7

SHEET 12

**L158A**



TOWN OF  
ROCK FALLS  
T. 33 N., R. 6 E.

TOWN OF BRADLEY

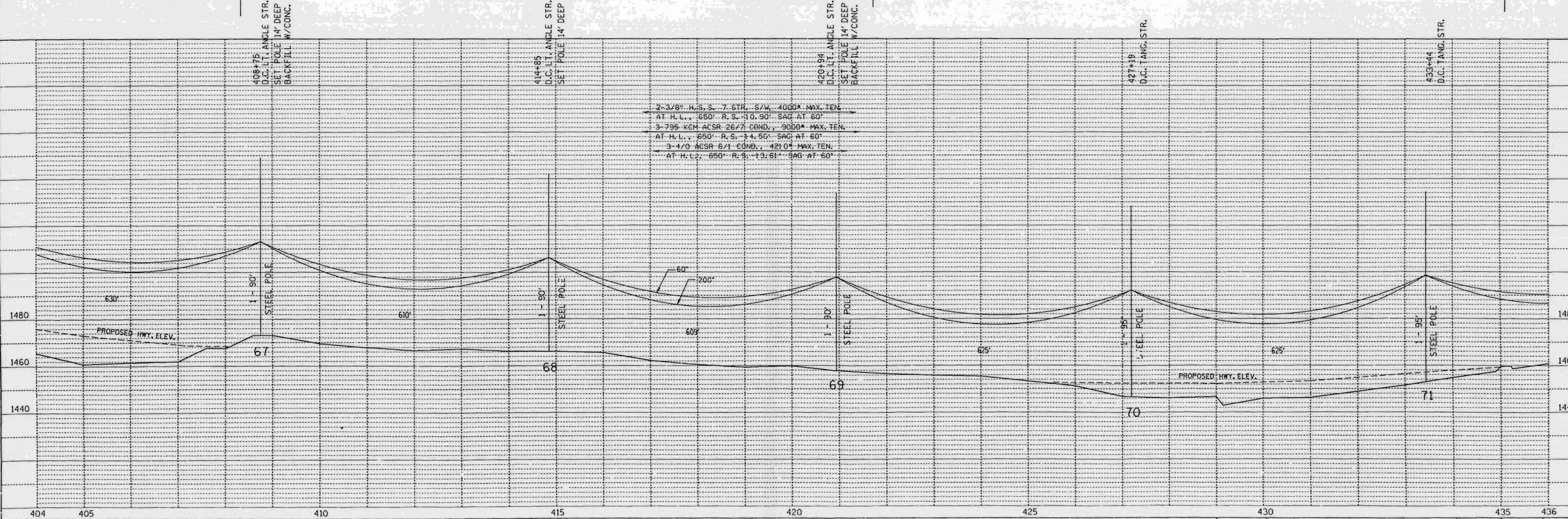
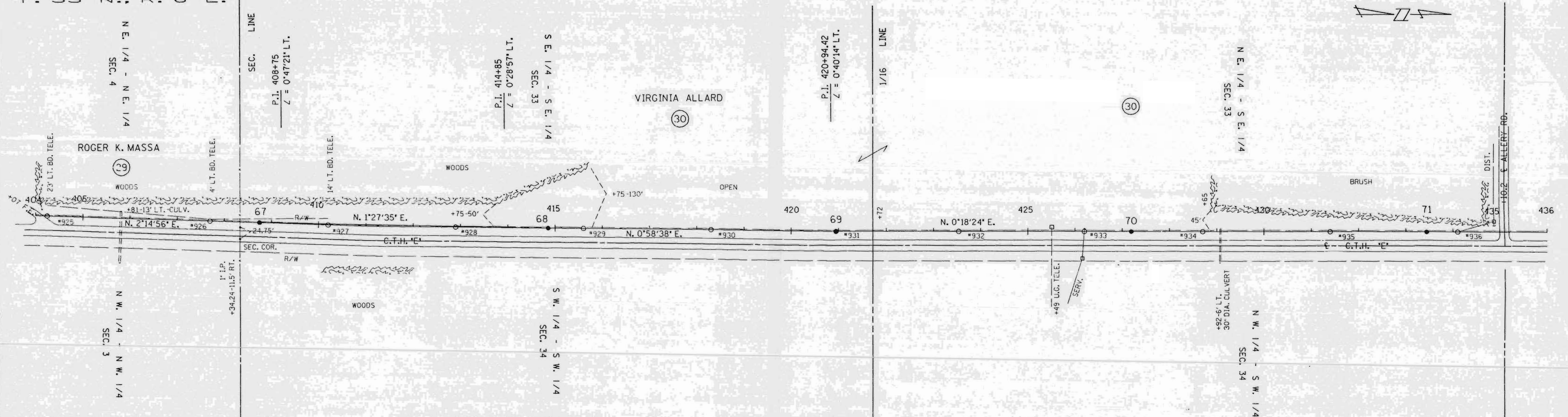
T. 34 N., R. 6 E.

LINCOLN COUNTY



PLAN  
SURVEYED  
ALIGNED  
CHECKED  
NOTE BOOK  
NO. OF W/AY CHECKED

PROFILE  
SURVEYED  
ALIGNED  
CHECKED  
NOTE BOOK  
NO. OF W/AY CHECKED  
STRUCTURE NOTATIONS



SINGLE PLAN AND PROFILE -- CADD 12/18/98

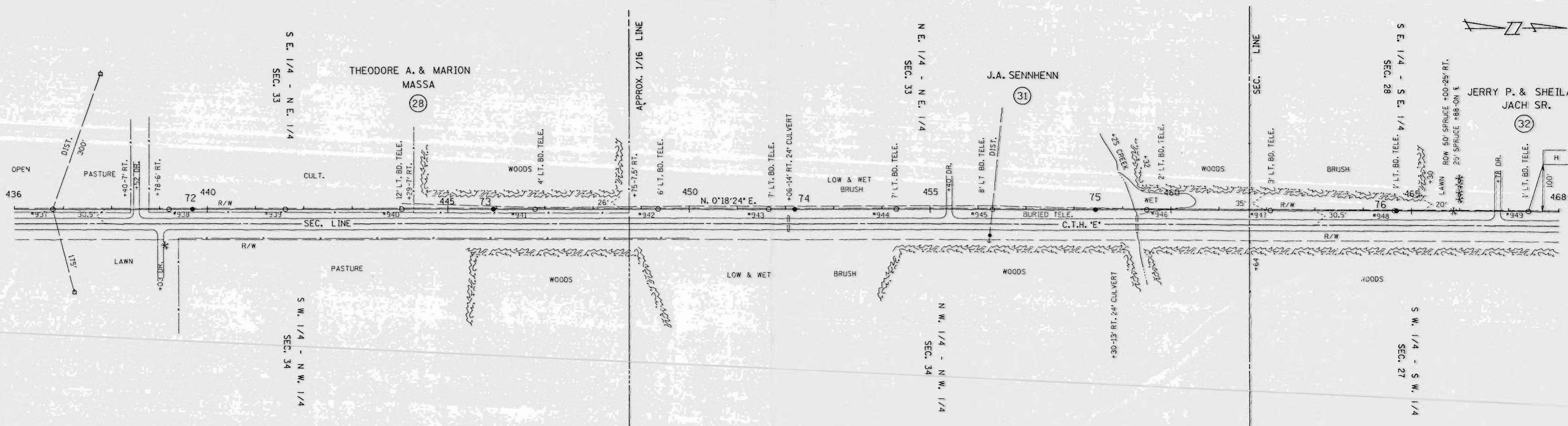
REV. BY  
SURV. APP'D.  
ENGR. APP'D.

LINE G-7

SHEET 14

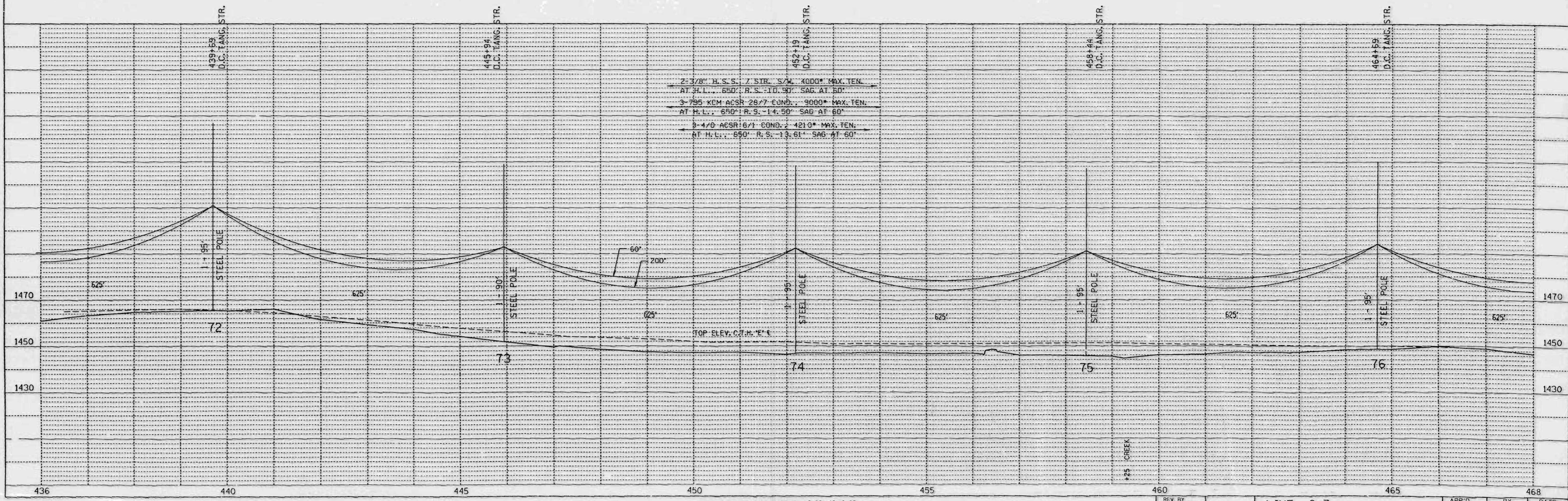
APP'D. BY DATE  
SURV. EAP 10-23-90  
ENGR. DLY 10-22-90

**L159A**



SURVEYED  
 ALTIMETER CHECKED  
 NO. 11, 01 MAY CHECKED  
 NO.

CORRECTIONS CHECKED  
 BLANKS NOTED  
 STRUCTURE NOTATIONS OK'D  
 NO.



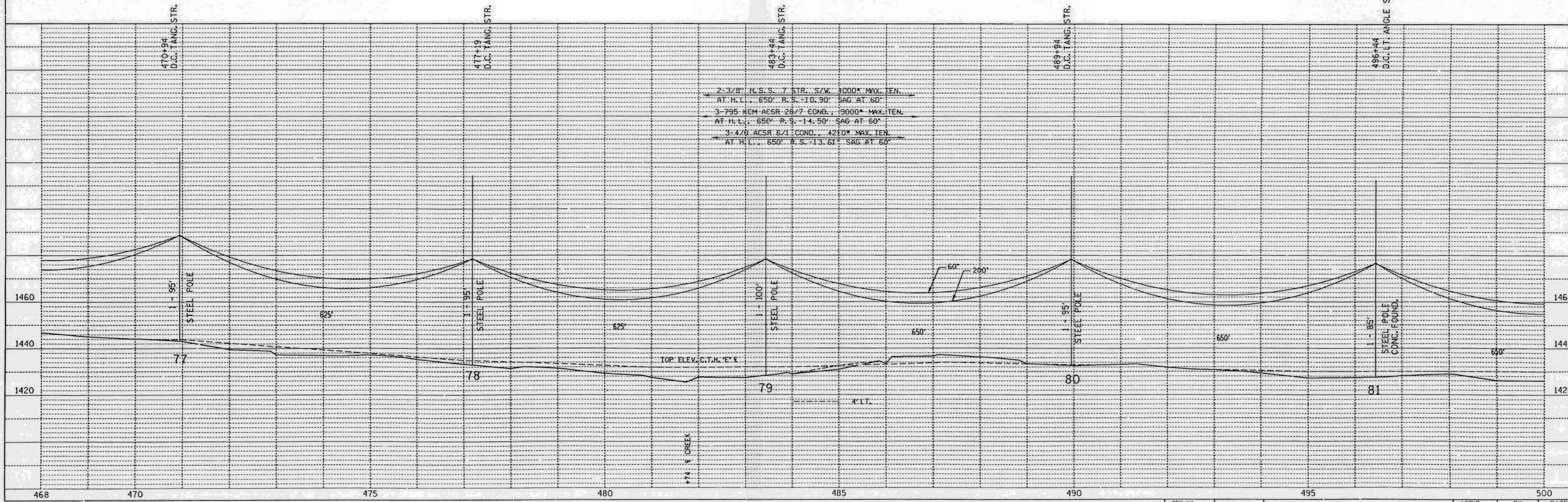
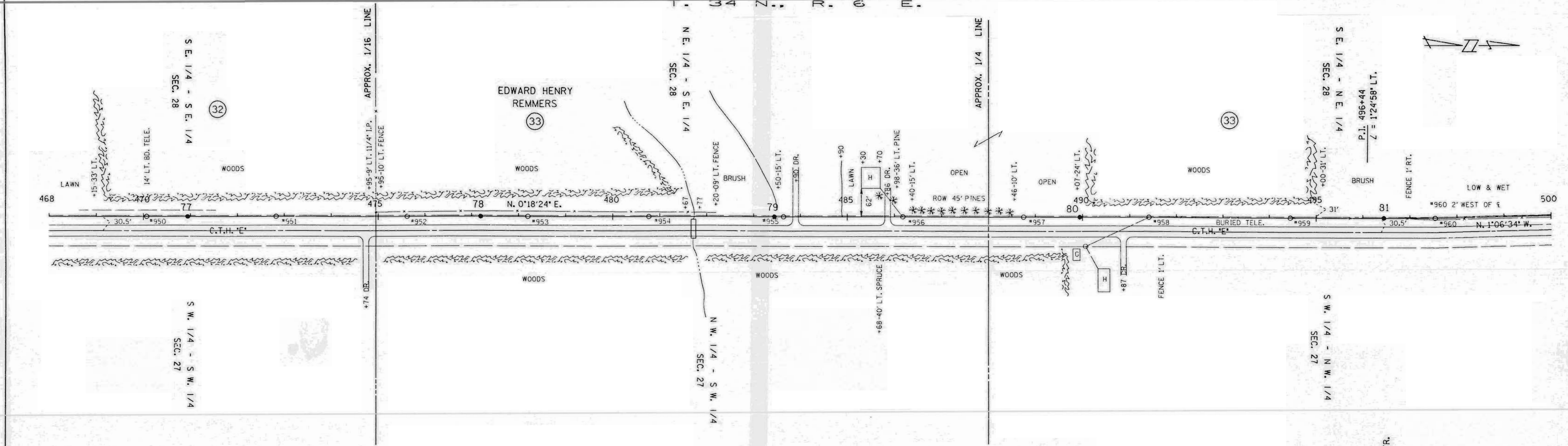
2-3/8" H.S.S. 7 STR. S/W 4000' MAX. TEN.  
 AT H.L. 650' R.S. 10.90' SAG AT 60'  
 3-7/8" KCM ACSR 26/7 COND. 9000' MAX. TEN.  
 AT H.L. 650' R.S. 14.50' SAG AT 60'  
 3-1/2" ACSR 6/1 COND. 4210' MAX. TEN.  
 AT H.L. 650' R.S. 13.61' SAG AT 60'

SINGLE PLAN AND PROFILE -- CADD 12/18/98

LINE G-7



DATE	
BY	
NO.	
PLAN	
NO.	
DATE	
BY	
NO.	
PROFILE	
NO.	
DATE	
BY	
NO.	



SINGLE PLAN AND PROFILE -- CADD 12/18/98

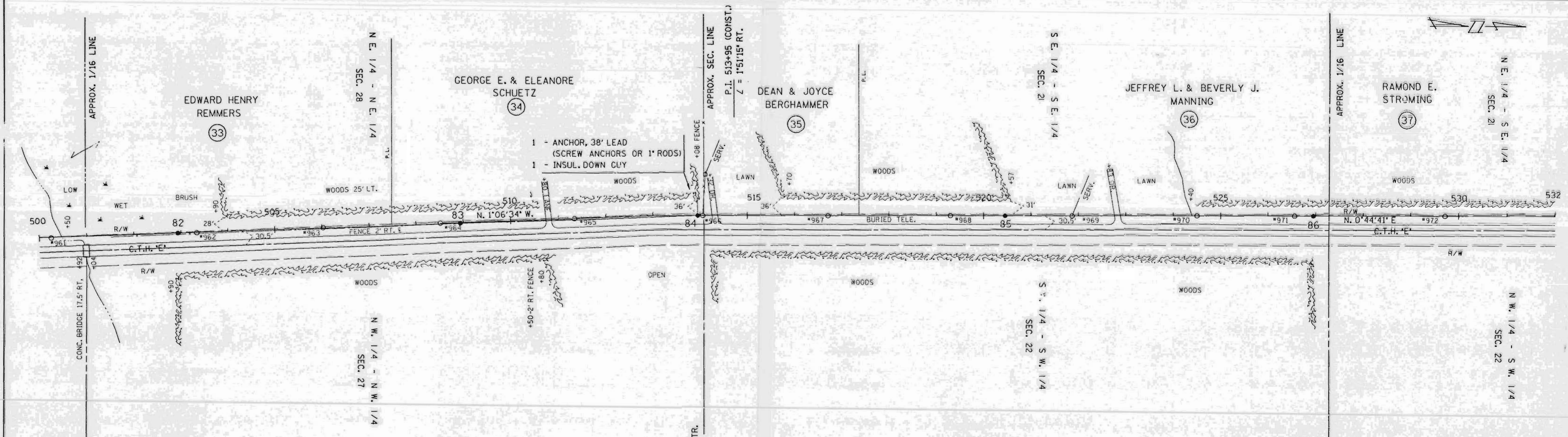
REV. BY		APP'D.	BY	DATE
SURV. APP'D.		SURVEY	EAP	10-23-90
ENGR. APP'D.		ENGR.	DLV	10-22-90

LINE G-7

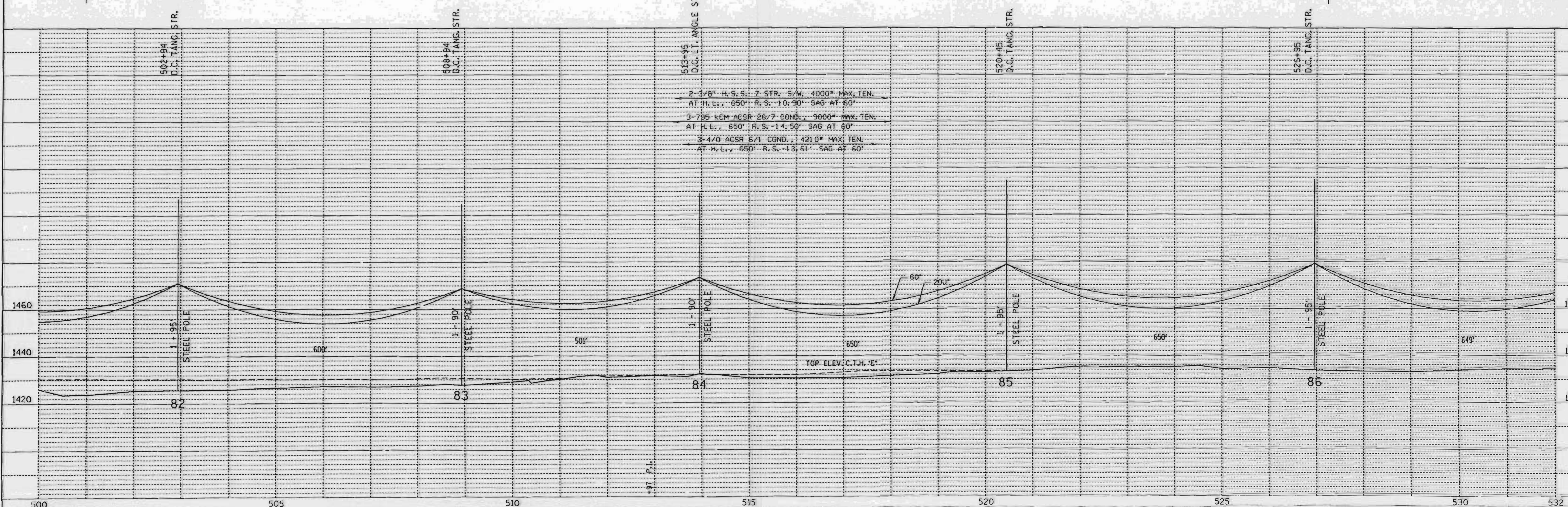
SHEET 16

# LI60A

PLAN	SURVEYED	DATE
	ALIGNED	
	CHECKED	
	BY	
	NO. OF	
	REVISIONS	



PROFILE	SURVEYED	DATE
	GRADES	
	CHECKED	
	BY	
	NO. OF	
	REVISIONS	



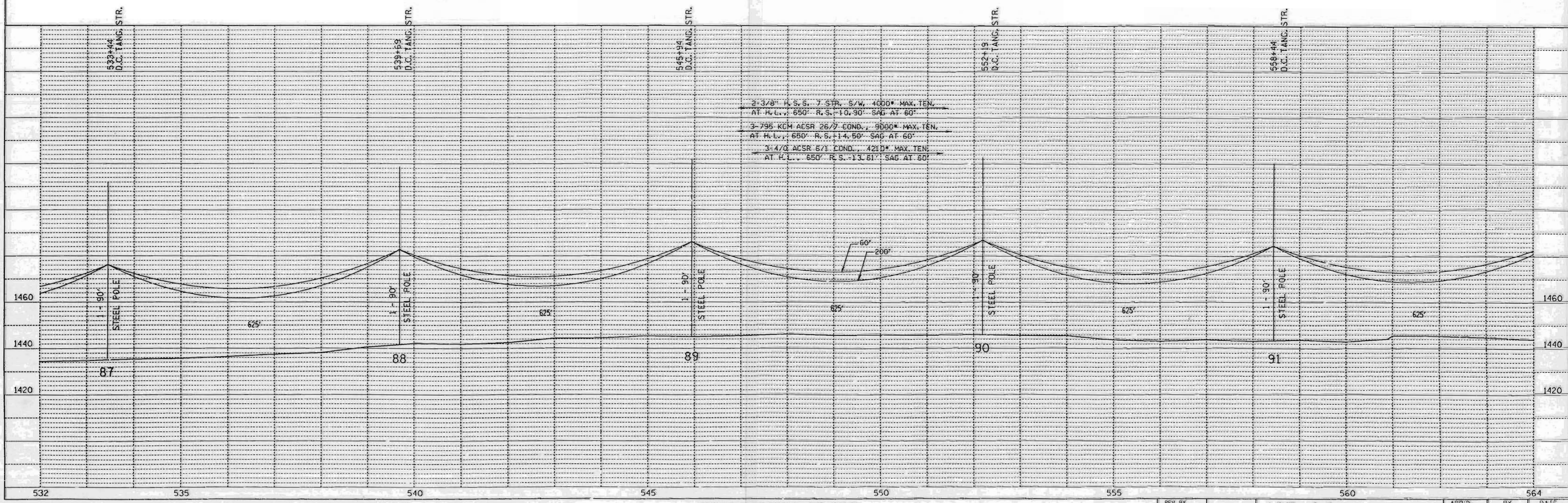
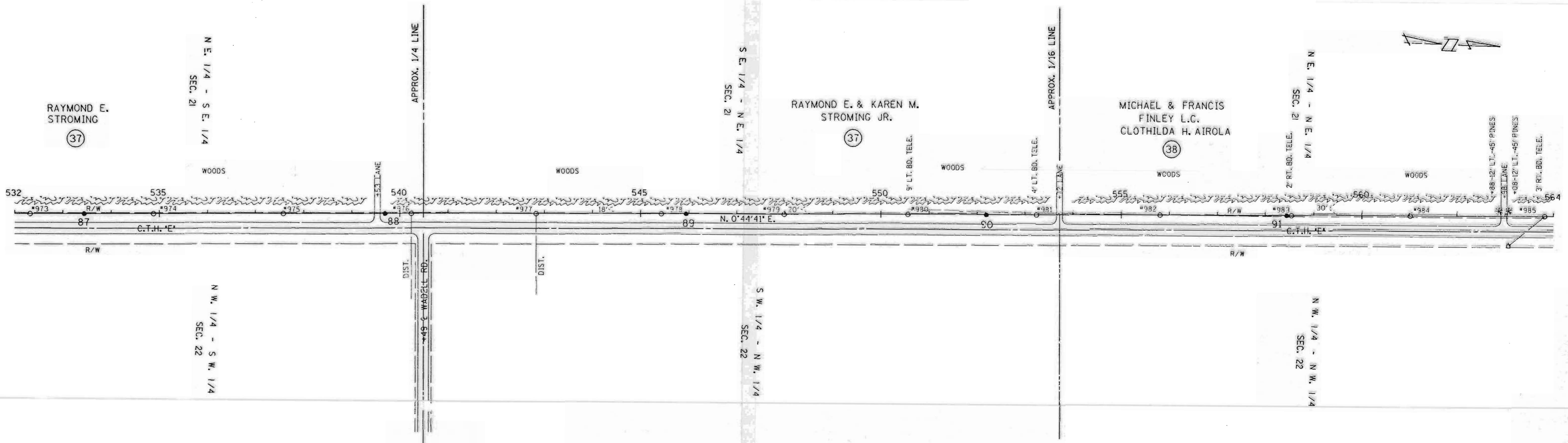
SINGLE PLAN AND PROFILE -- CADD 12/18/98

REV. BY	APP'D.	DATE
SURV. APP'D.	ENGR.	10-23-90
ENGR. APP'D.	ENGR.	10-22-90

LINE G-7

SHEET 17

L160B



DATE	
BY	
PLAN	SURVEYED
	PLOTTED
	NOTE BOOK
	NO.
	CHECKED
	BY
	DATE

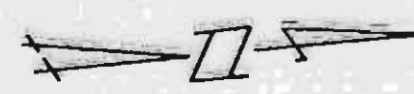
DATE	
BY	
PROFILE	SURVEYED
	PLOTTED
	NOTE BOOK
	NO.
	CHECKED
	BY
	DATE

SINGLE PLAN AND PROFILE -- CADD 12/18/98

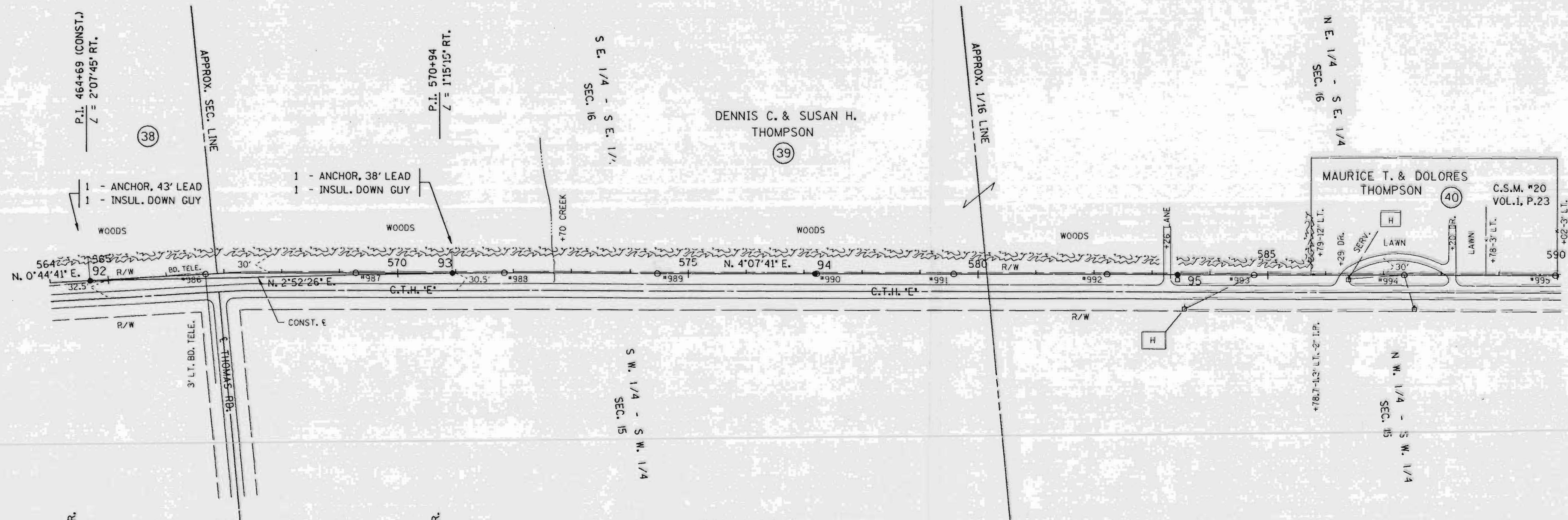
REV. BY		LINE C-7	APP'D.	BY	DATE
SURV. APP'D.			ENGR.	EAP	10-23-98
ENGR. APP'D.				DAV	10-27-98

SHEET 18  
**L161A**

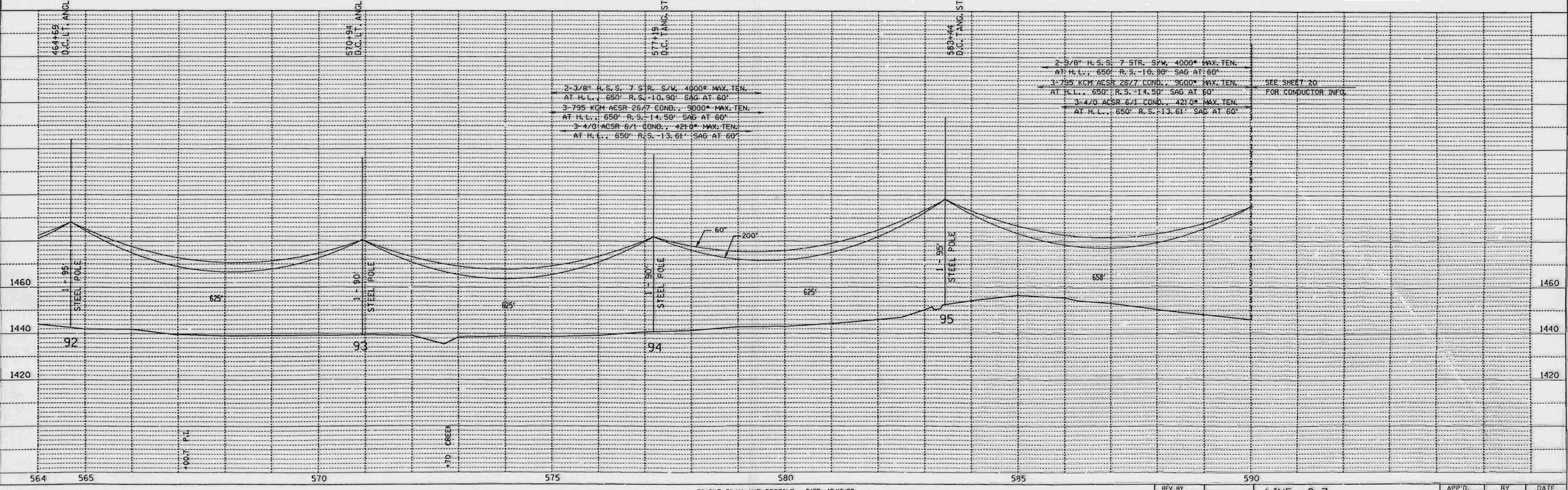
TOWN OF BRADLEY T. 34 N., R. 6 E. LINCOLN COUNTY



DATE	
BY	
NO.	
PLAN	
NO.	
NO.	
NO.	
NO.	
NO.	
NO.	
NO.	



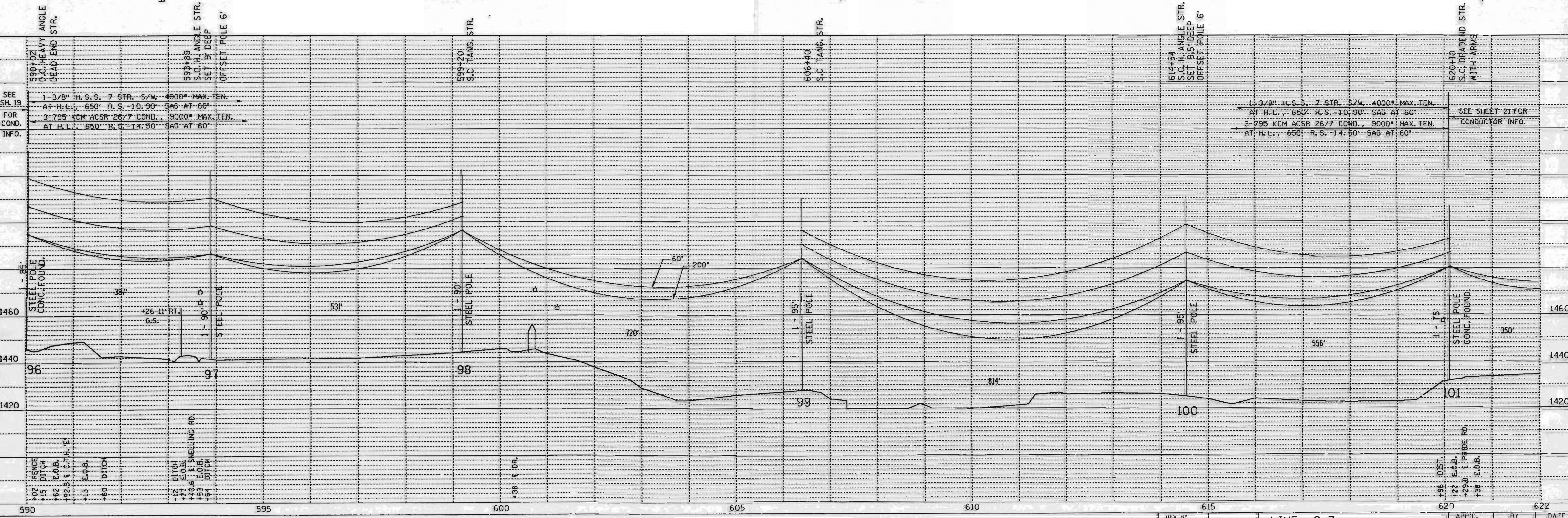
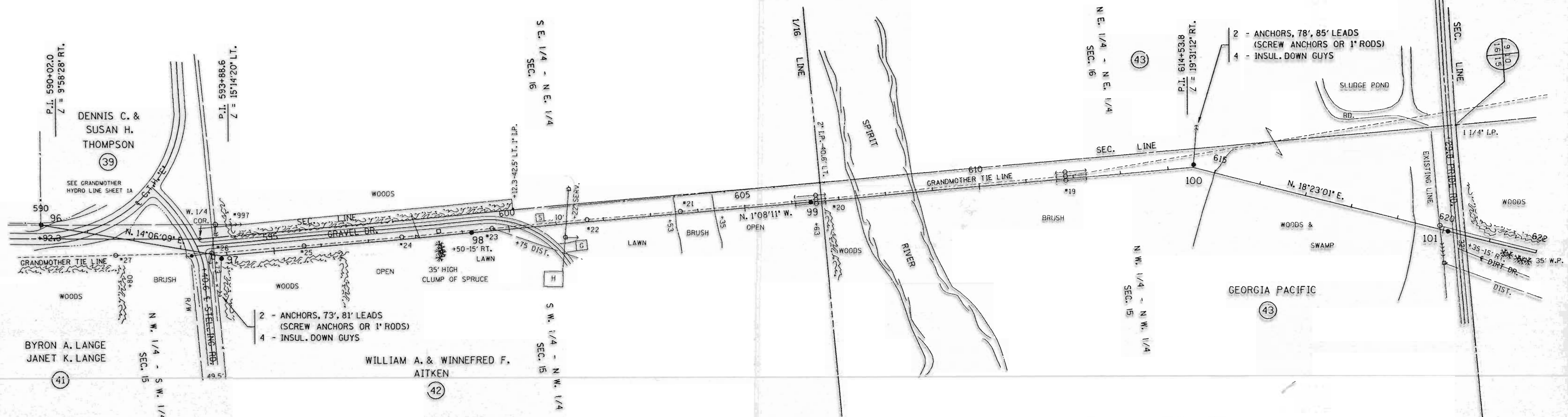

DATE	
BY	
NO.	
PROFILE	
NO.	
NO.	
NO.	
NO.	
NO.	
NO.	
NO.	



SINGLE PLAN AND PROFILE -- CADD 12/18/90

REV. BY		LINE G-7	APP'D.	BY	DATE
SURV. APP'D.			SURVEY	ENGR.	10-23-90
ENGR. APP'D.			ENGR.	ENGR.	10-22-90

L161B



SINGLE PLAN AND PROFILE -- CADD 12/18/98

REV. BY	APP'D.	BY	DATE
SURV. M.P.D.		EXP	10-23-90
ENGR. APP'D.		DLV	10-22-90

LINE G-7

SHEET 20

# L162 A

PLAN	SURVEYED	BY
	PLOTTED	
	ALIGNED	
	CHECKED	
	BY	
	DATE	

PROFILE	SURVEYED	BY
	PLOTTED	
	ALIGNED	
	CHECKED	
	BY	
	DATE	