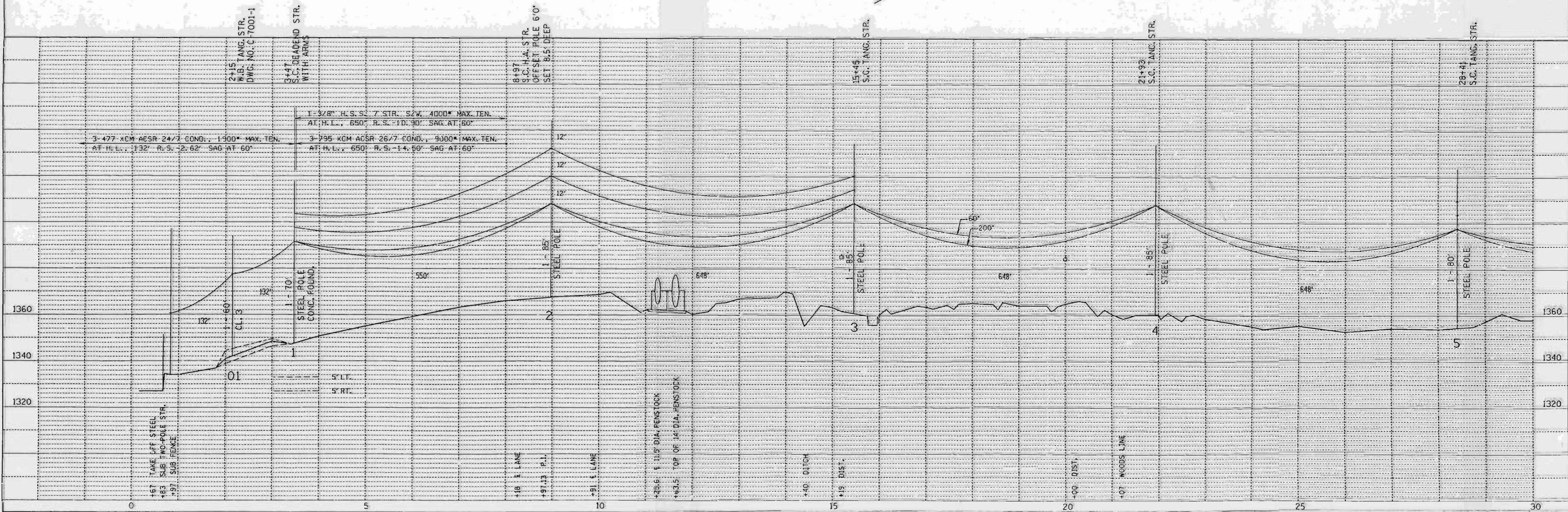
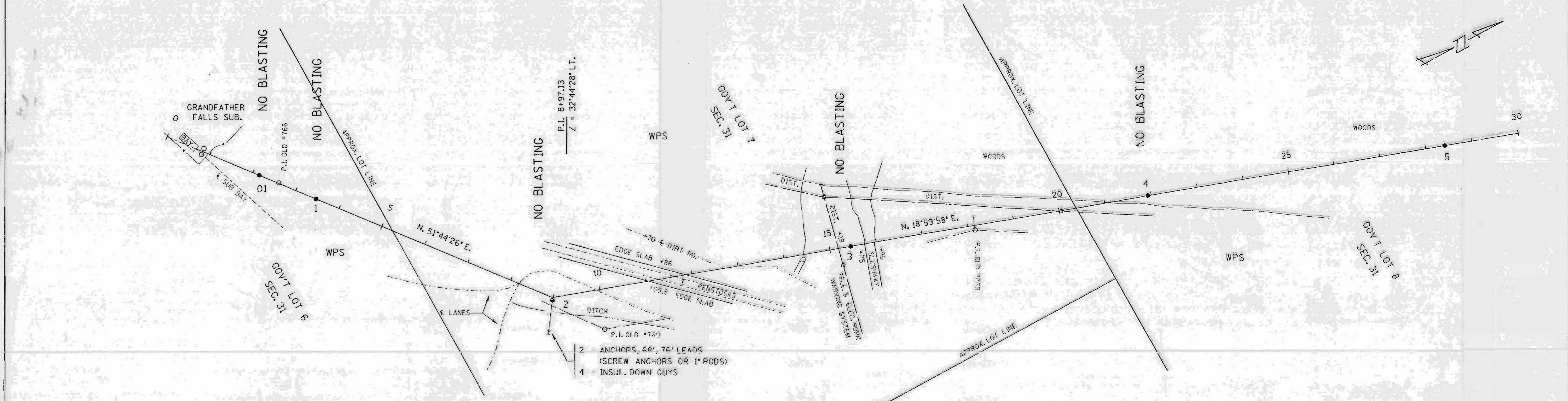


PLAN	SURVEYED	DATE
	PLOTTED	
	NOTED	
	NOTED	
	NOTED	
	NOTED	
	NOTED	
	NOTED	
	NOTED	
	NOTED	

PROFILE	SURVEYED	DATE
	PLOTTED	
	NOTED	
	NOTED	
	NOTED	
	NOTED	
	NOTED	
	NOTED	
	NOTED	
	NOTED	



- 2 - ANCHORS, 68', 76' LEADS (SCREW ANCHORS OR 1" RODS)
- 4 - INSUL. DOWN GUYS

SINGLE PLAN AND PROFILE -- CADD 12/18/98

REV. BY	APP'D.	BY	DATE
SURV. APP'D.		EXP.	10-03-98
ENGR. APP'D.		ENGR.	10-05-98

LINE G-7

SHEET 1

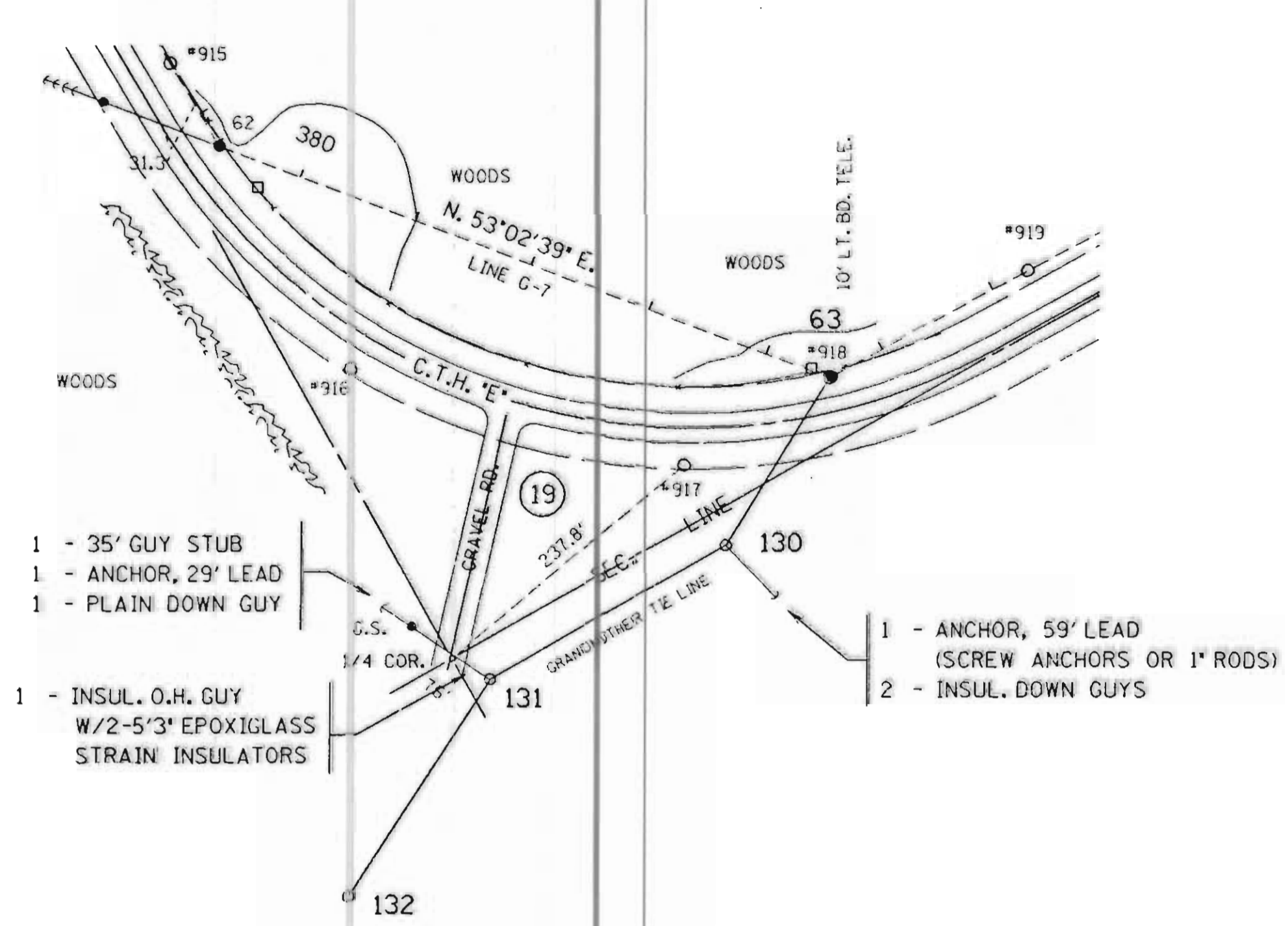
**L152 A**



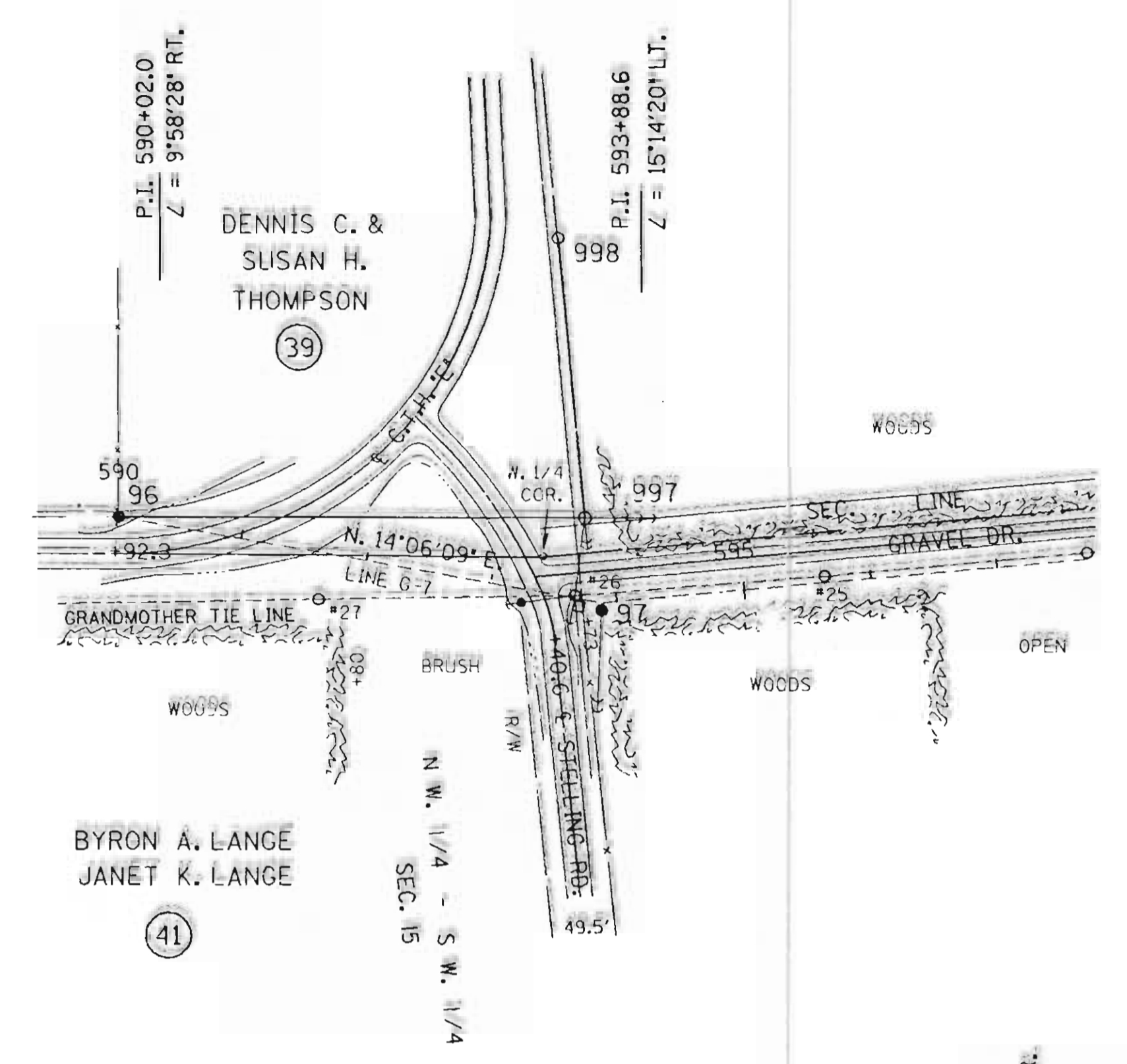
TOWN OF ROCK FALLS  
T. 33 N., R. 6 E.

LINCOLN COUNTY

TOWN OF BRADLEY  
T. 34 N., R. 6 E.




- 1 - 35' GUY STUB
- 1 - ANCHOR, 29' LEAD
- 1 - PLAIN DOWN GUY
- 1 - INSUL. O.H. GUY  
W/2-5'3\"/>



- 1 - ANCHOR, 59' LEAD  
(SCREW ANCHORS OR 1\"/>

PLAN  
REVISED  
NOTE BOOK  
NO.

PROFILE  
REVISED  
NOTE BOOK  
NO.



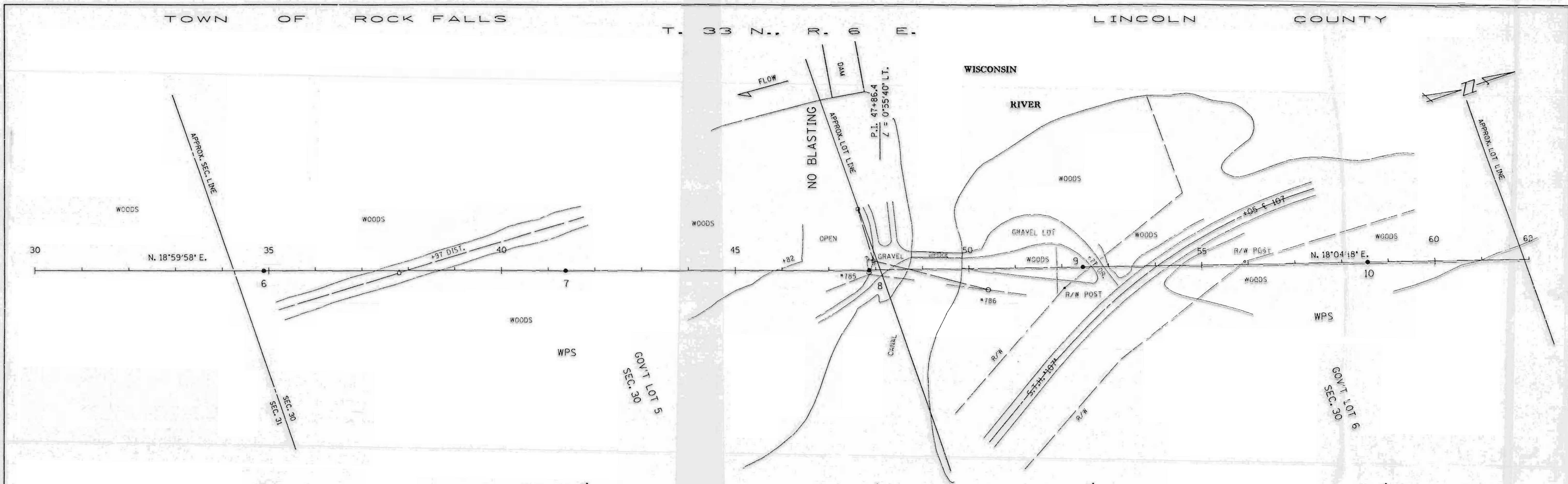
SINGLE PLAN AND PROFILE -- CADD 12/17/98

REV. BY	APP'D.	DATE
ENGR. APP'D.	ENGR.	

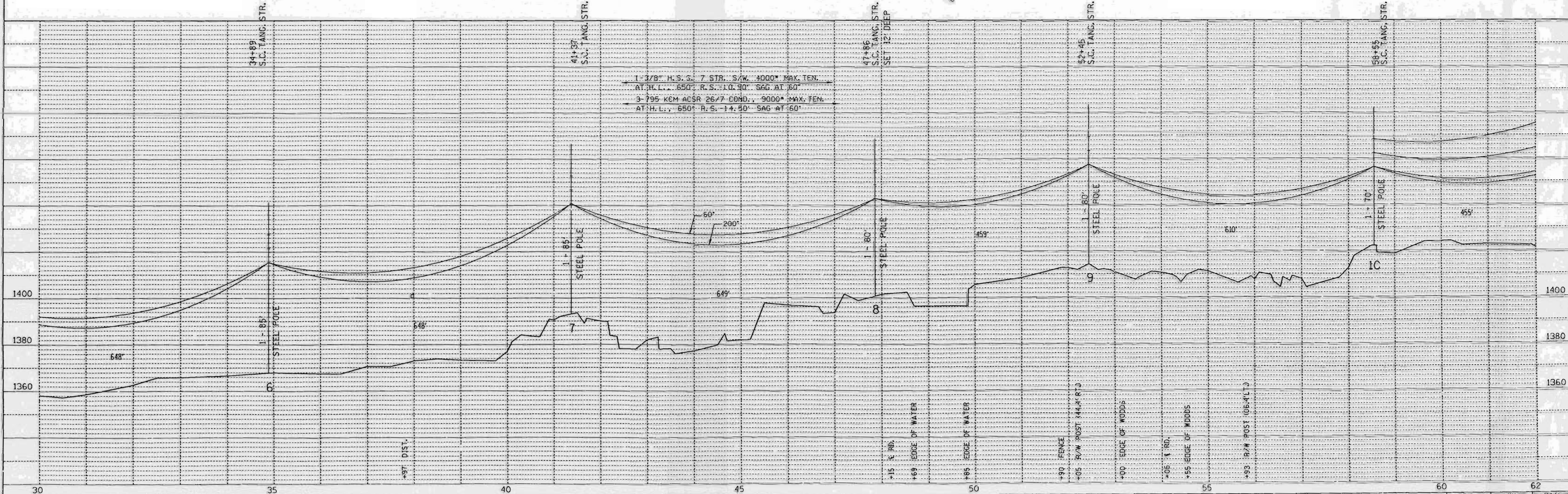
Lisa B



DATE	
BY	
REVISED	
PLANNED	
NOTED	
NO.	
PLAN	
NOTE BOOK	
NO.	
SURVEYED	
PLOTTED	
ALIGNED	
CHECKED	
BY	
DATE	



DATE	
BY	
REVISED	
PLANNED	
NOTED	
NO.	
PROFILE	
NOTE BOOK	
NO.	
SURVEYED	
PLOTTED	
ALIGNED	
CHECKED	
BY	
DATE	



SINGLE PLAN AND PROFILE -- CADD 12/18/98

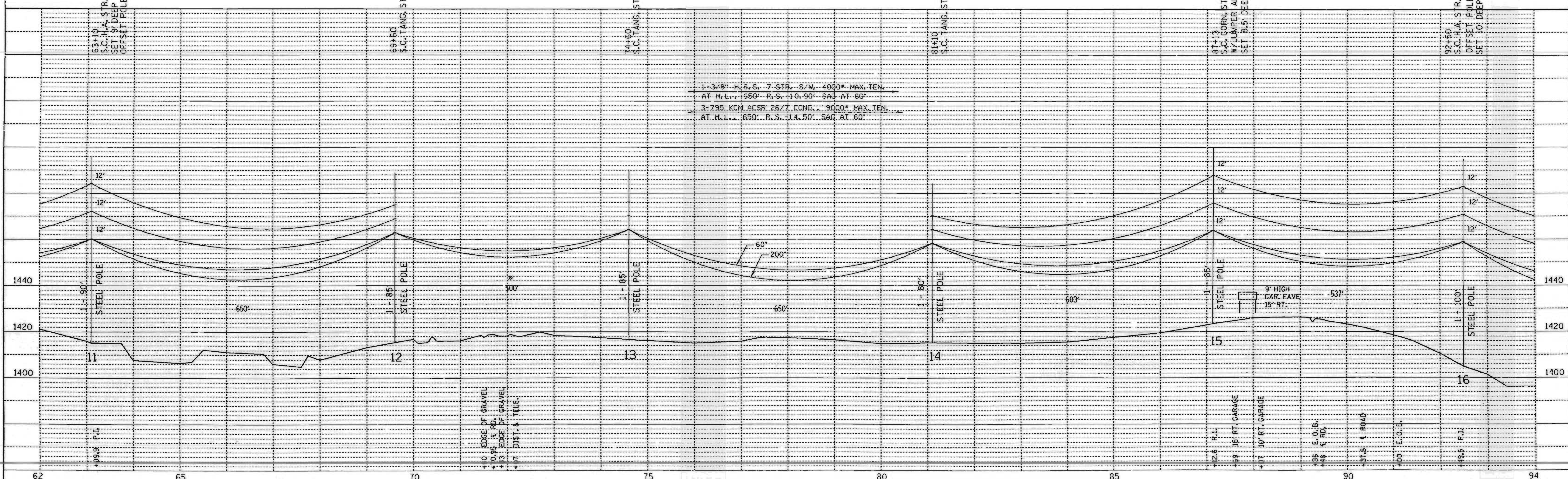
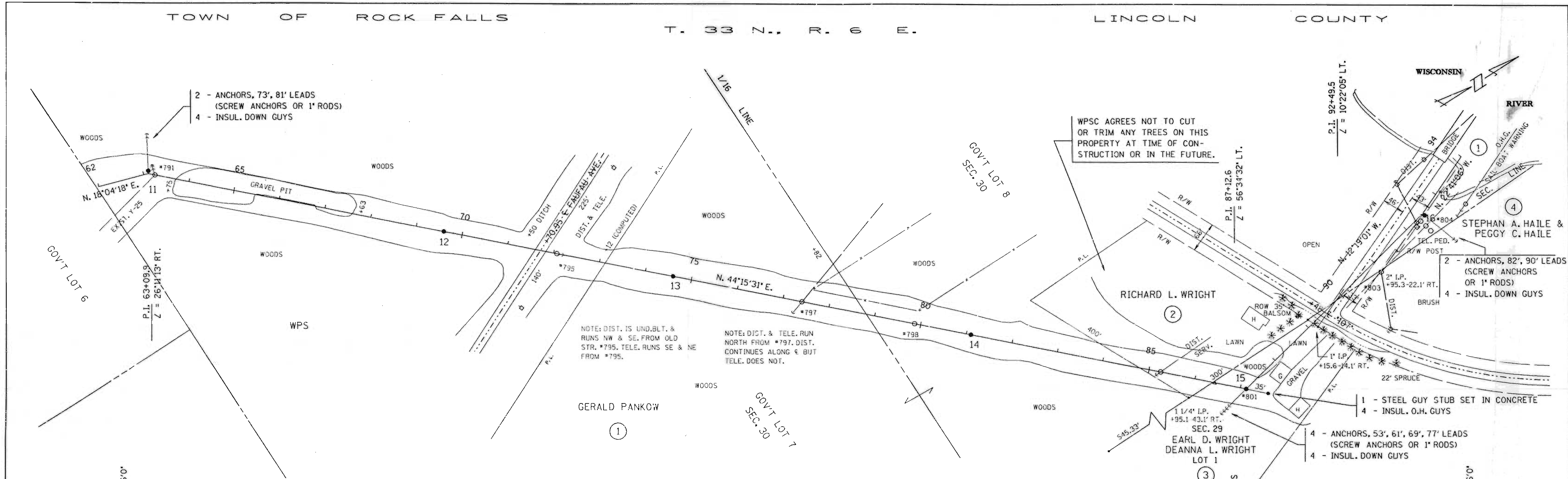
REV. BY		LINE G-7	SHEET 2	APP'D.	BY	DATE
SURV. APP'D.				ENGR.	ENR.	10-03-90
ENGR. APP'D.					ENR.	10-05-90

# L153A



PLAN  
 SURVEYED  
 NOTE BOOK  
 ALIGNED  
 RT. OF WAY CHECKED  
 NO.

PROFILE  
 GRADES CHECKED  
 GRADES PLOTTED  
 NOTE BOOK  
 NO.



SINGLE PLAN AND PROFILE -- CADD 12/18/98

REV. BY	APP'D.	BY	DATE
SURV. APP'D.	ENGR.	EAP	10-03-90
ENGR. APP'D.		DLV	10-05-90

LINE G-7

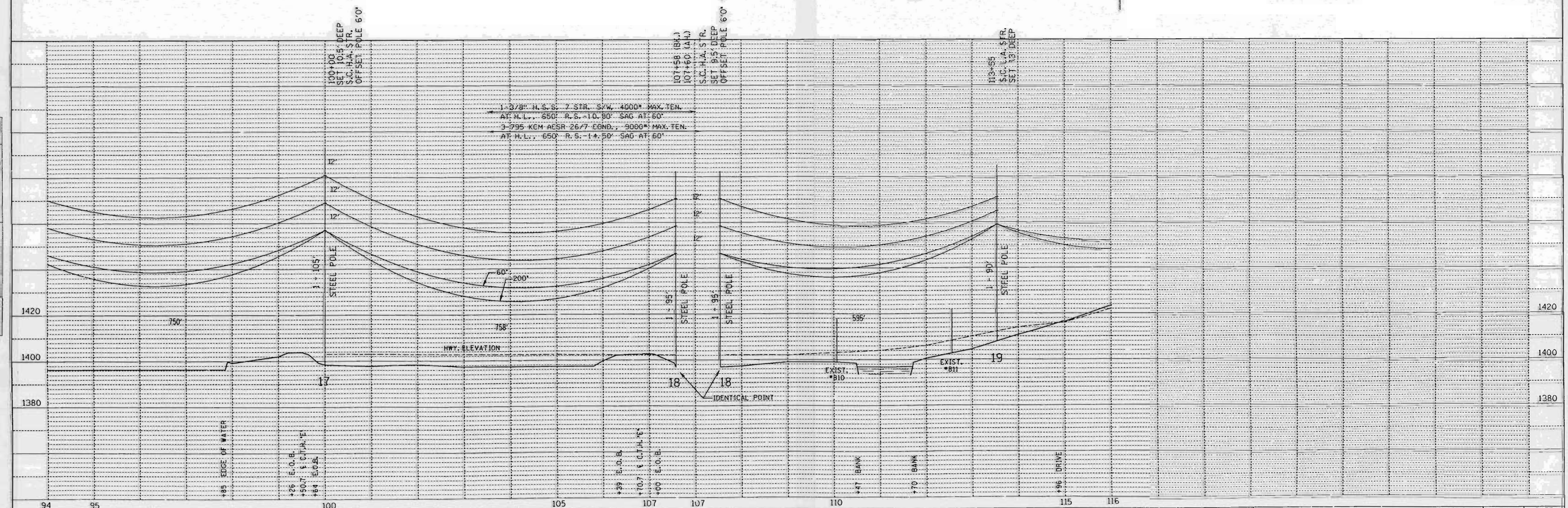
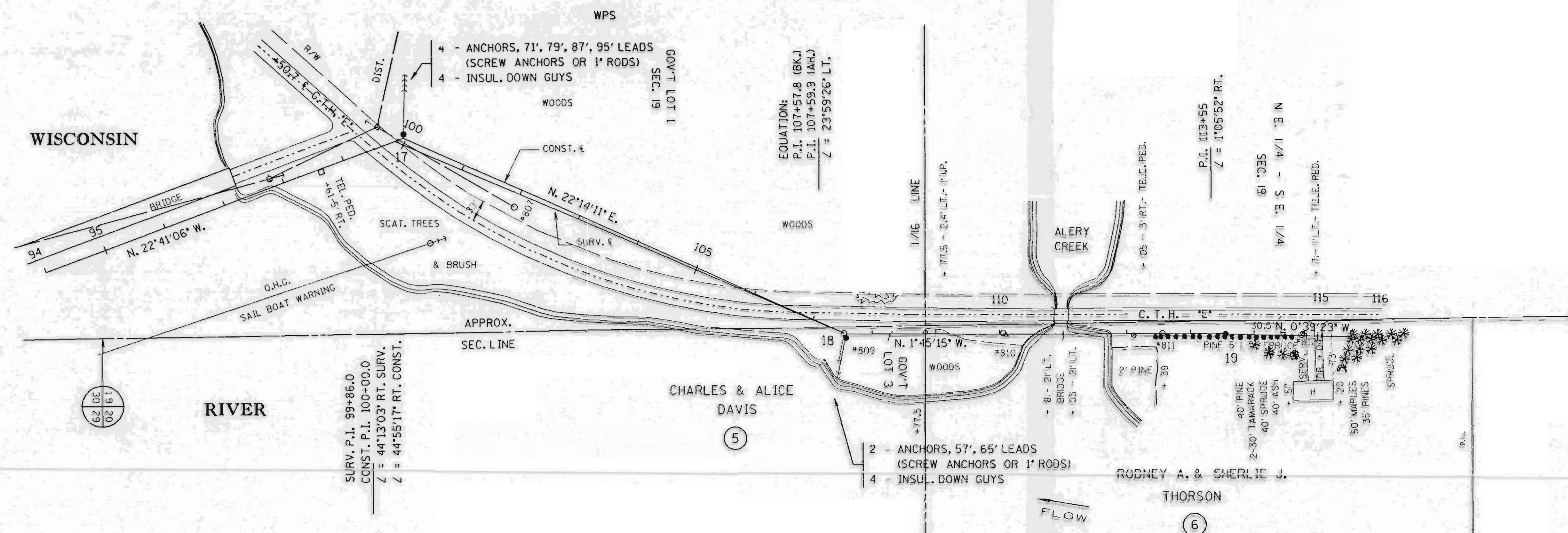
SHEET 3

L153B



PLAN	DATE
SURVEYED	
NOTE BOOK	
ALIGNED	
CHECKED	
BY	
NO.	

PROFILE	DATE
SURVEYED	
NOTE BOOK	
CHECKED	
BY	
NO.	

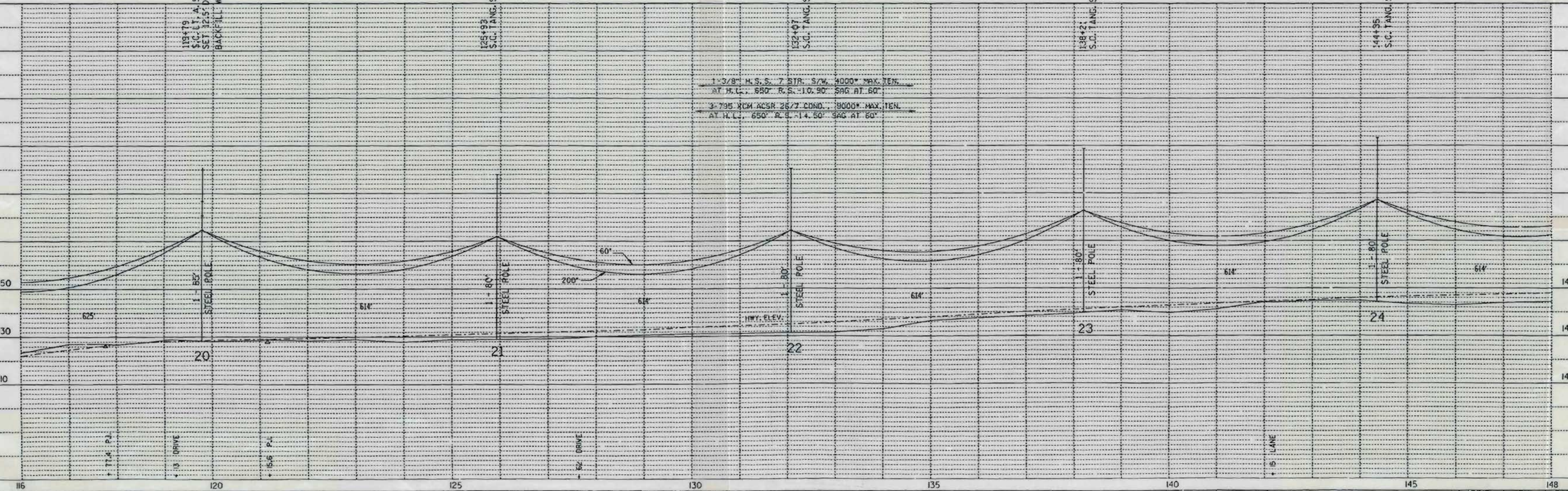
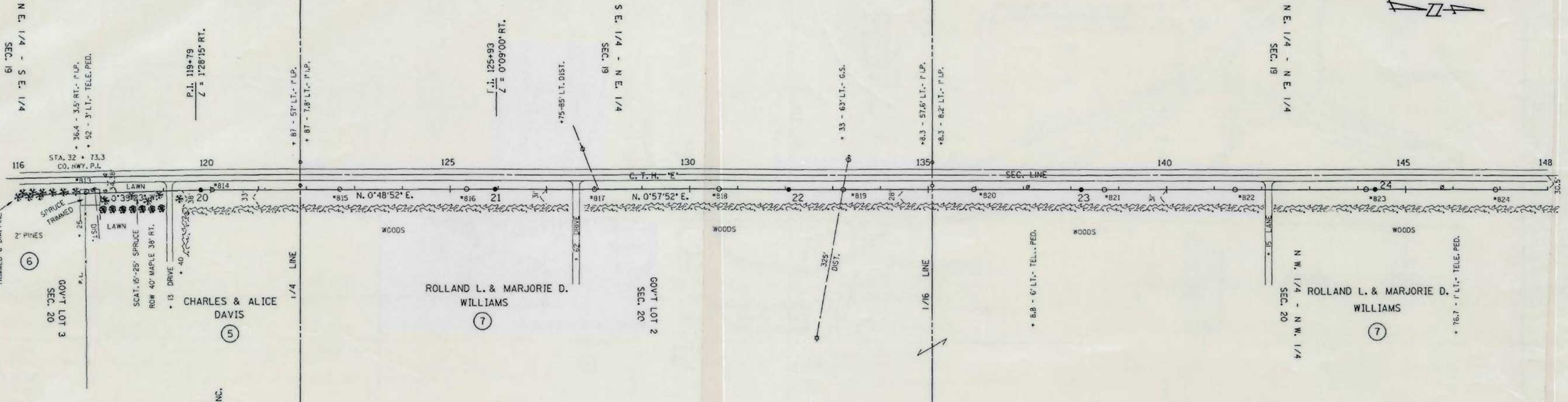



SINGLE PLAN AND PROFILE --CADD 12/18/90

REV. BY	LINE G-7	APP'D.	BY	DATE
SURV. APP'D.		SURVEY	EAP	10-03-90
ENGR. APP'D.		ENGR.	DLV	10-22-90

**LI54A**





PLAN	REVISIONS
NO. 1	DATE
NO. 2	DATE
NO. 3	DATE
NO. 4	DATE
NO. 5	DATE
NO. 6	DATE
NO. 7	DATE
NO. 8	DATE
NO. 9	DATE
NO. 10	DATE

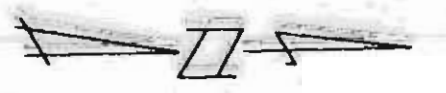
PROFILE	REVISIONS
NO. 1	DATE
NO. 2	DATE
NO. 3	DATE
NO. 4	DATE
NO. 5	DATE
NO. 6	DATE
NO. 7	DATE
NO. 8	DATE
NO. 9	DATE
NO. 10	DATE

SINGLE PLAN AND PROFILE -- CADD 12/18/98

REV. BY	ENGR. APPD.	LINE G-7	SHEET 5	APP'D. SURVEY ENGR.	BY E.A.P.	DATE 10-03-90
					D.L.V.	10-22-90


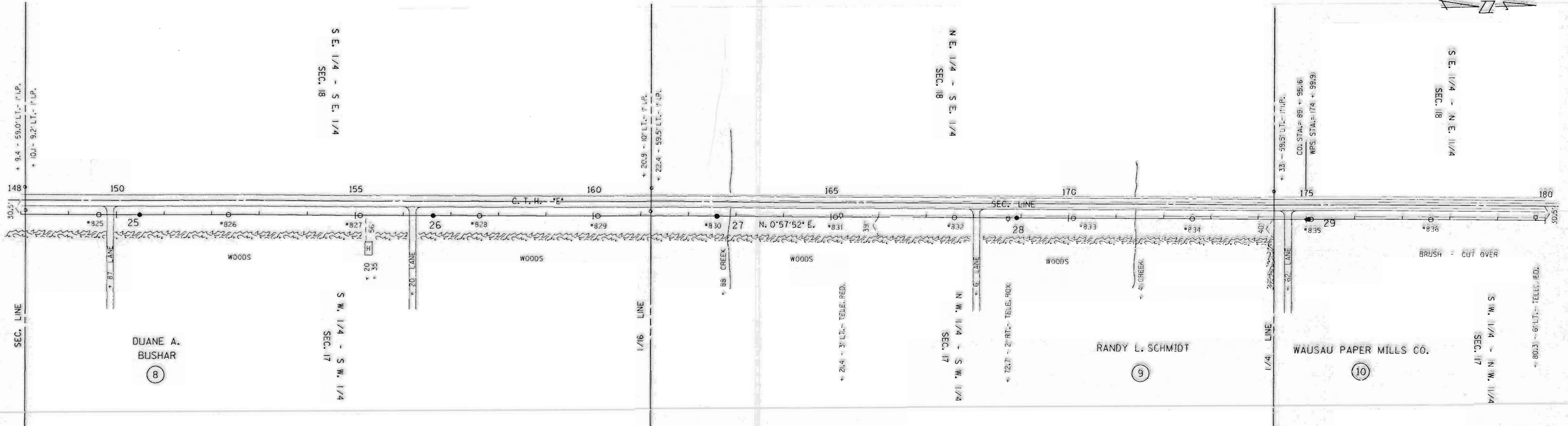
L154B





DATE	
BY	
REVISION	
NO.	
DATE	
BY	
REVISION	
NO.	
DATE	
BY	
REVISION	
NO.	

DATE	
BY	
REVISION	
NO.	
DATE	
BY	
REVISION	
NO.	
DATE	
BY	
REVISION	
NO.	

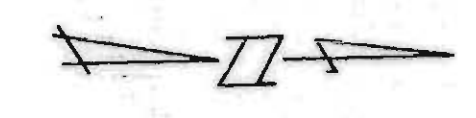


SINGLE PLAN AND PROFILE -- CADD 12/18/98

REV. BY		DATE	
SURV. APP'D.		ENGR. APP'D.	
LINE G-7		SHEET 6	APP'D. DATE
			BY DATE
			ENGR. DATE

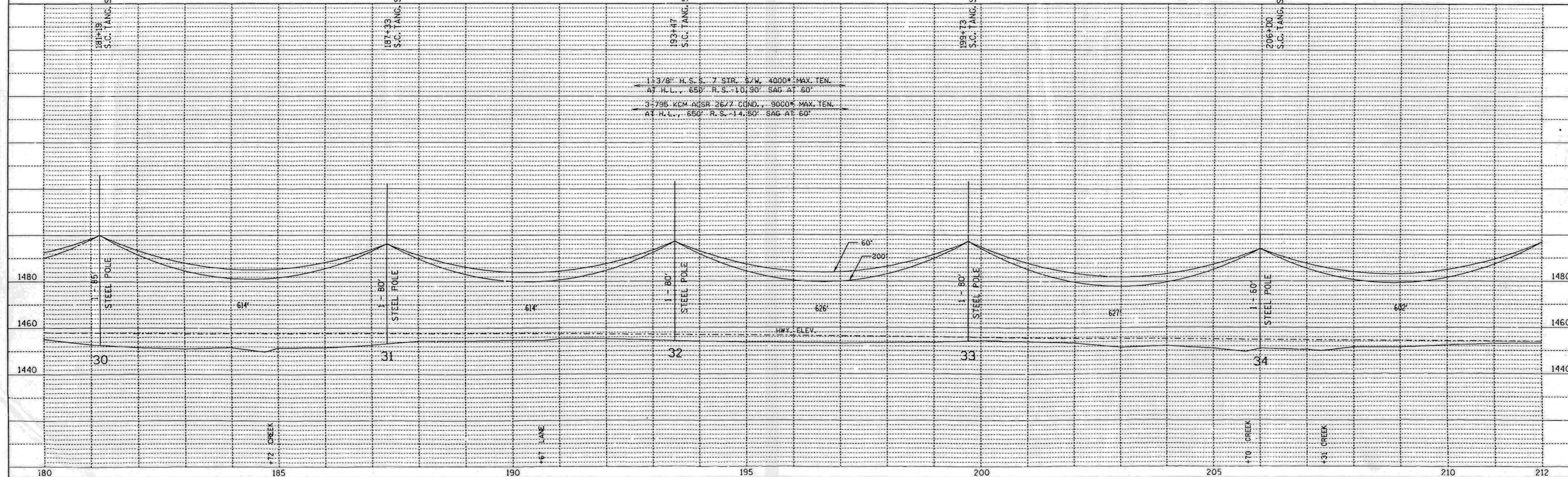
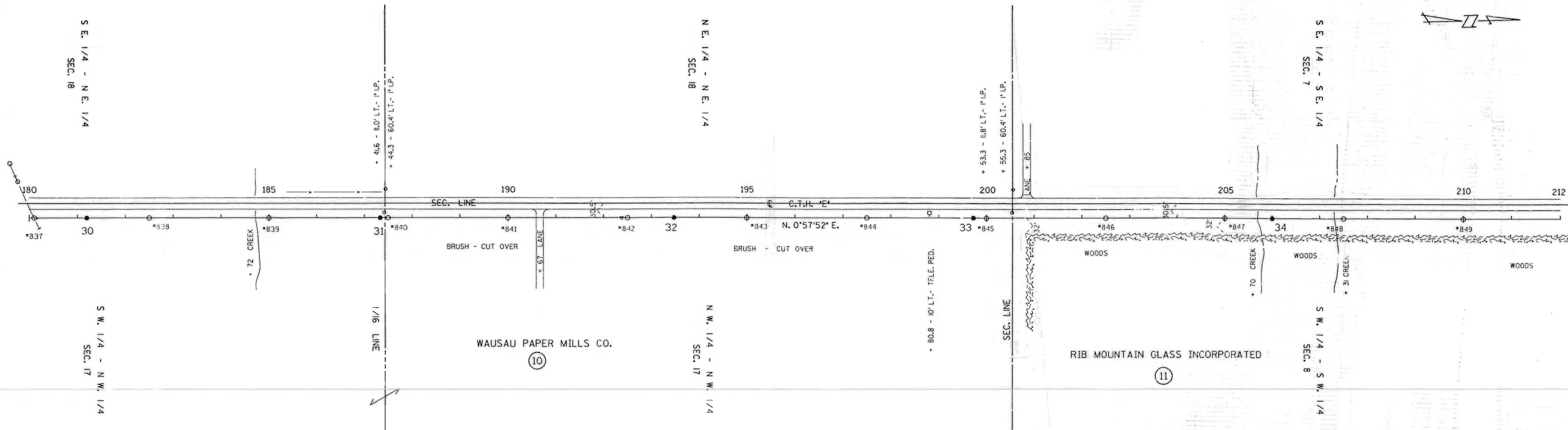
# L155 A





DATE	
BY	
PLAN	
NO.	
NOTE BOOK	
NO.	
ALIGNMENT CHECKED	
RT. OF WAY CHECKED	

DATE	
BY	
PROFILE	
NO.	
NOTE BOOK	
NO.	
GRADES CHECKED	
STRUCTURE NOTATIONS CHECKED	



SINGLE PLAN AND PROFILE -- CADD 12/18/98

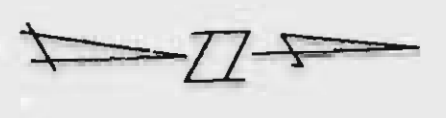
REV. BY		APP'D.	BY	DATE
SURV. APP'D.		ENGR.	EXP.	10-03-90
ENGR. APP'D.			DLV	10-22-90

LINE G-7

SHEET 7

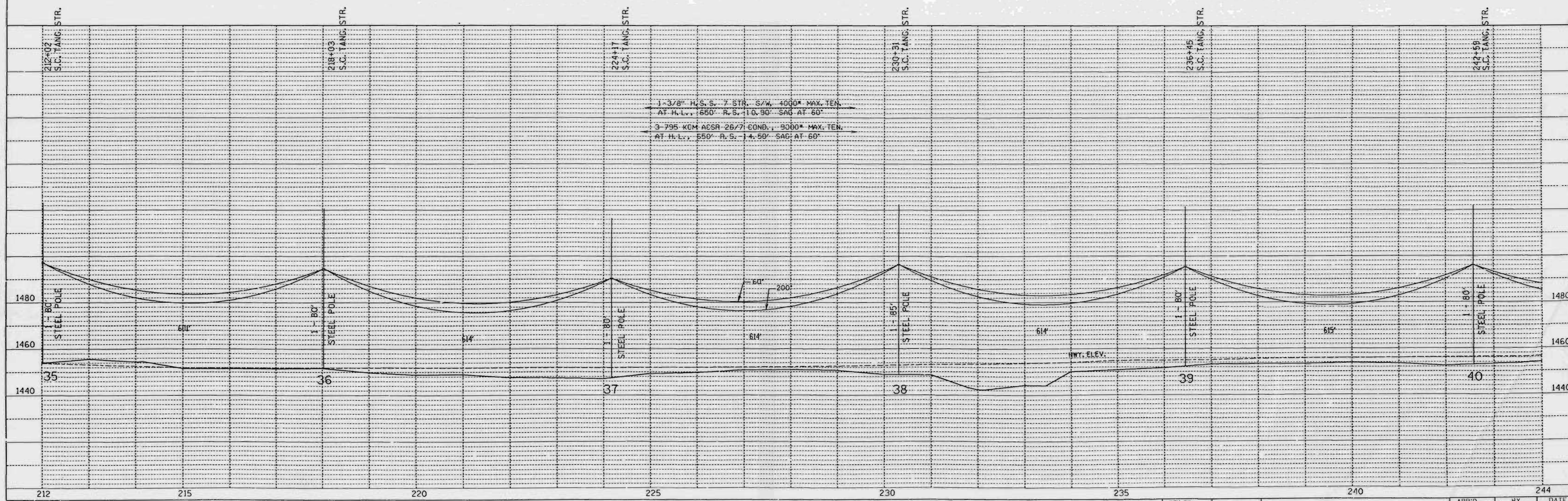
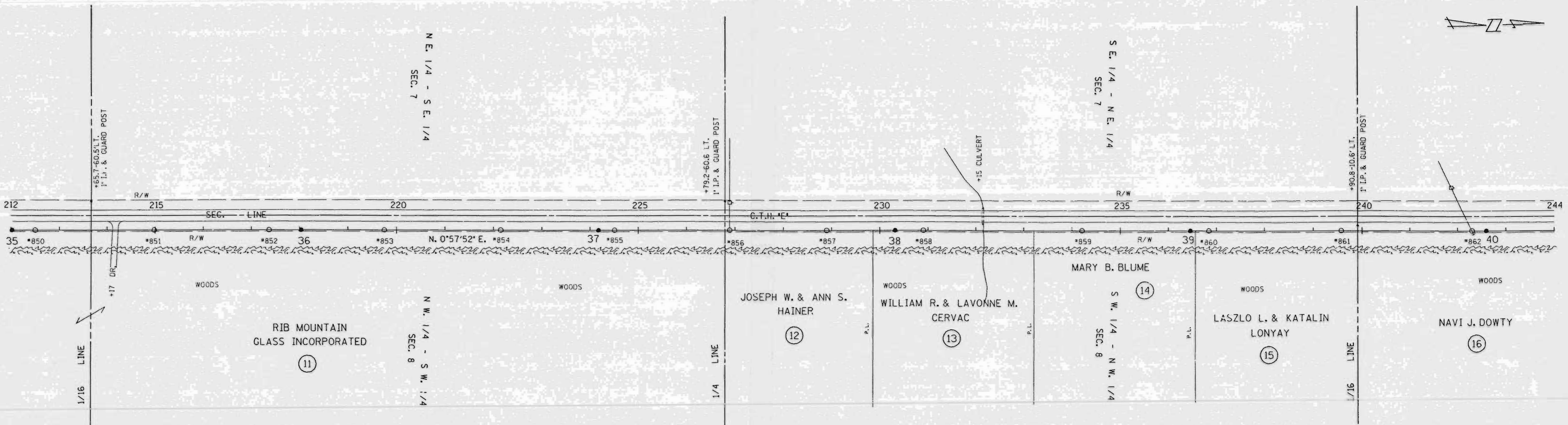
LISSB





PLAN	SURVEYED	DATE
	PLOTTED	
	ALIGNMENT CHECKED	
	AT L.P. WAY CHECKED	
	NO.	

PROFILE	SURVEYED	DATE
	PLOTTED	
	BRASS MARKS CHECKED	
	STRUCTURE INDENTATION	
	NO.	



SINGLE PLAN AND PROFILE -- CADD 12/18/98

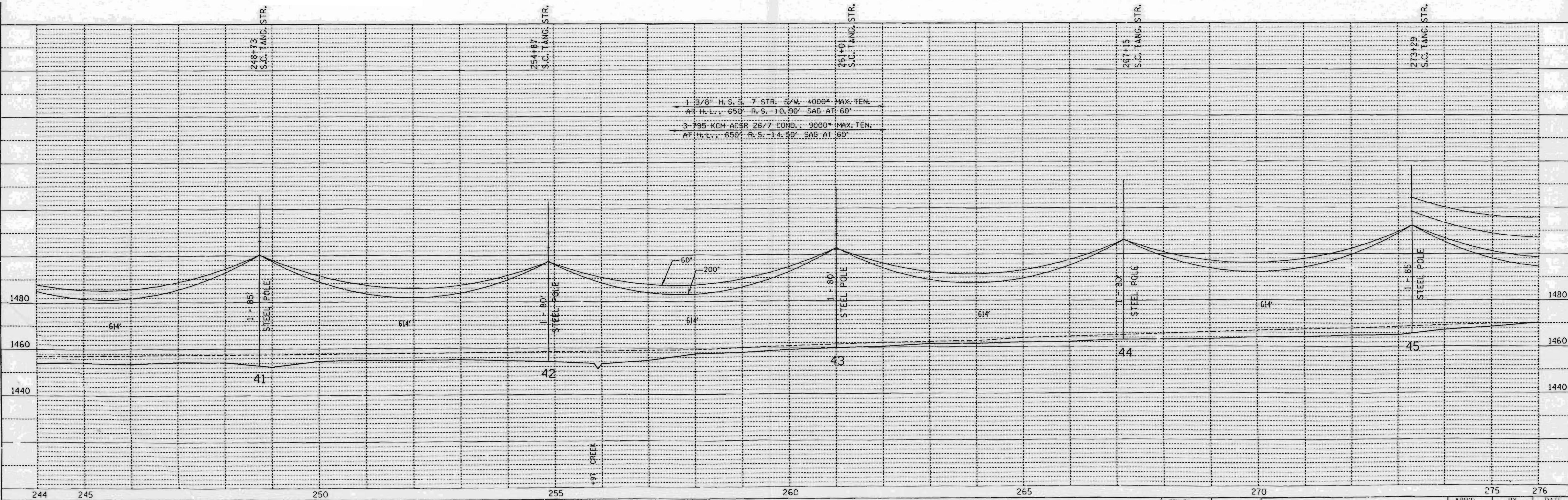
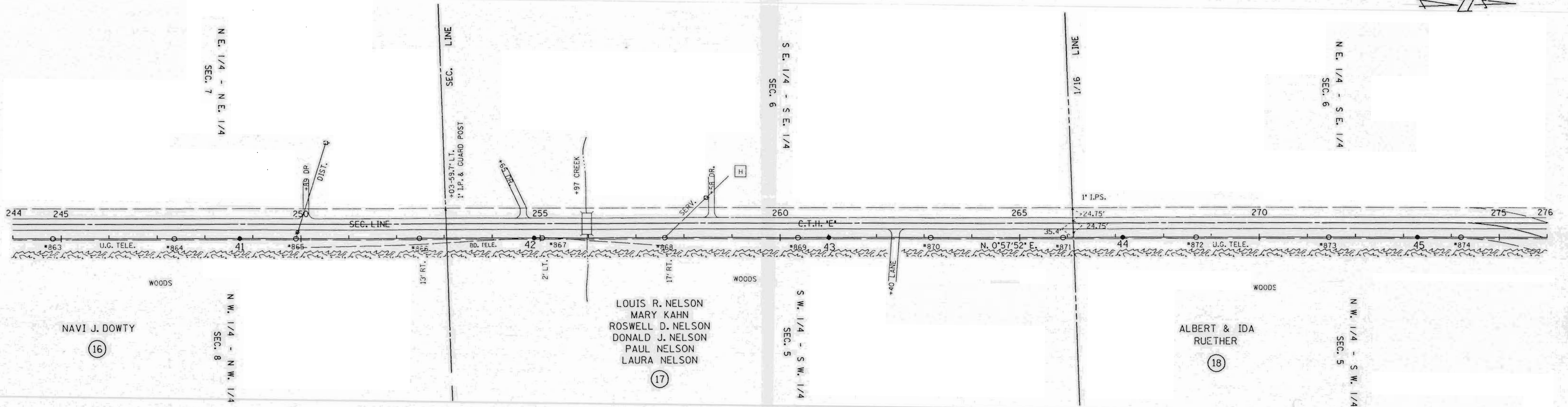
REV. BY	APP'D.	BY	DATE
SURV. APP'D.		ENR.	10-03-90
ENGR. APP'D.		DLV	10-22-90

LINE G-7

SHEET 8

# L156 A





SINGLE PLAN AND PROFILE -- CADD 12/18/90

REV. BY	
SURV. APP'D.	
ENGR. APP'D.	

LINE G-7

SHEET 9

APP'D.	BY	DATE
SURVEY	EAP	10-03-90
ENGR.	DLV	10-22-90

L156B

NOTE: CHECKED  
ALIGNMENT  
RT. OF WAY

NOTE: GRADES CHECKED  
STRUCTURE INITIATION OK



19  
WILLIAM D. &  
MARION J.  
ENGEL

S. E. 1/4 - N. E. 1/4  
SEC. 6  
LINE  
P.L. 279+48.17  
L = 87°17'35" RT.

S. W. 1/4 - N. W. 1/4  
SEC. 5

ARTHUR & JANE HANAT

20

S. E. 1/4 - N. W. 1/4  
SEC. 5

20

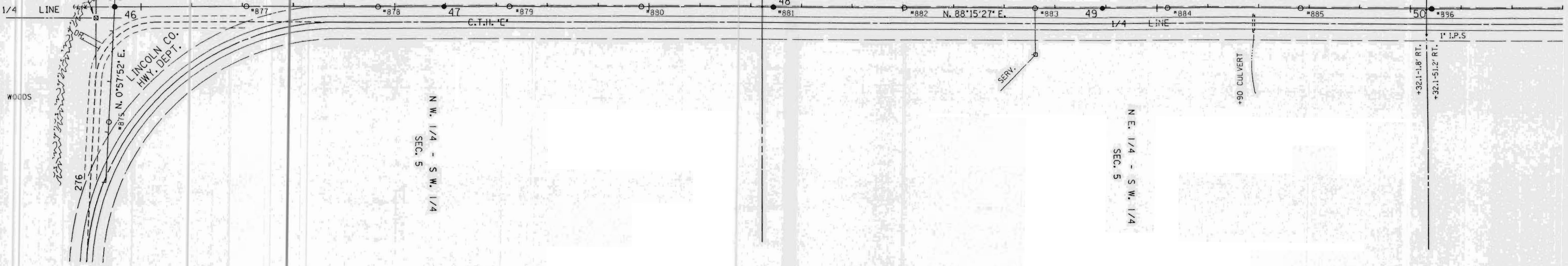
S. E. 1/4 - N. E. 1/4  
SEC. 5

20

8 - ANCHORS, 57', 65', 73', 81' LEADS  
(SCREW ANCHORS OR 1" RODS)  
8 - INSUL. DOWN GUYS

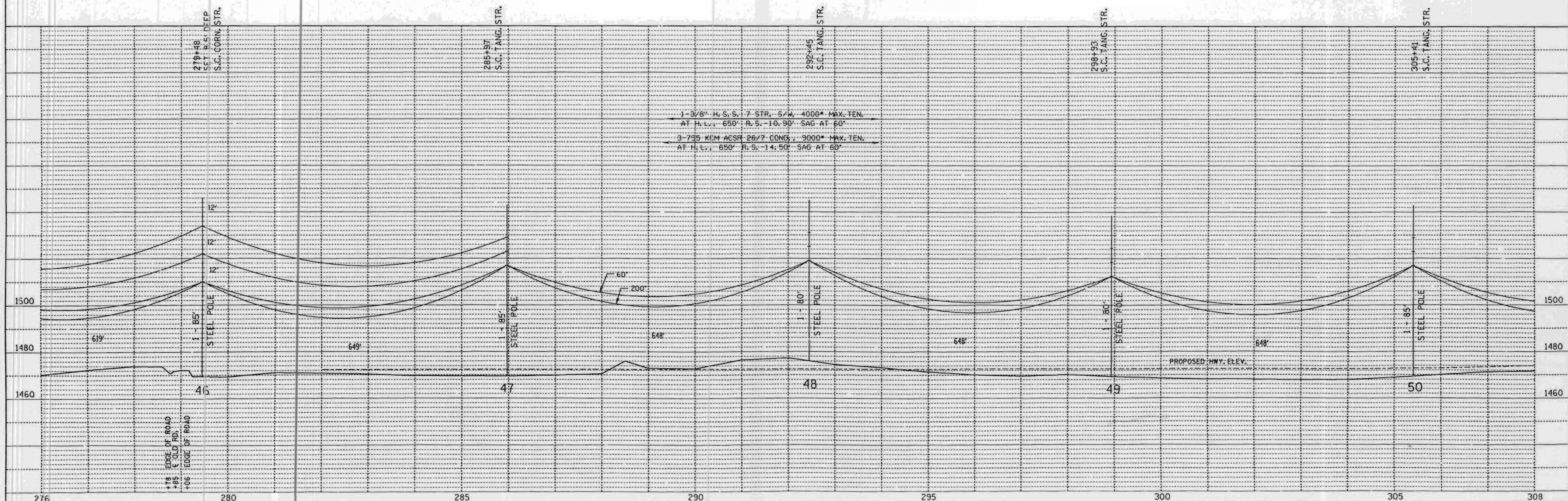
1/4 COR.  
6" X 6" STONE  
MON. SCRIBED  
+25'-35.5' LT.

LINCOLN CO.  
HWY. DEPT.



DATE	
BY	
PLAN	
SURVEYED	
PLOTTED	
CHECKED	
NO. OF WY. CHECKED	
NOTE BOOK	
NO.	

DATE	
BY	
PROFILE	
SURVEYED	
PLOTTED	
CHECKED	
NO. OF WY. CHECKED	
NOTE BOOK	
NO.	



SINGLE PLAN AND PROFILE -- CADD 12/18/98

REV. BY		APP'D.		BY		DATE	
SURV. APP'D.		SURVEY		EAP		10-09-90	
ENGR. APP'D.		ENGR.		DLV		10-22-90	

LINE G-7

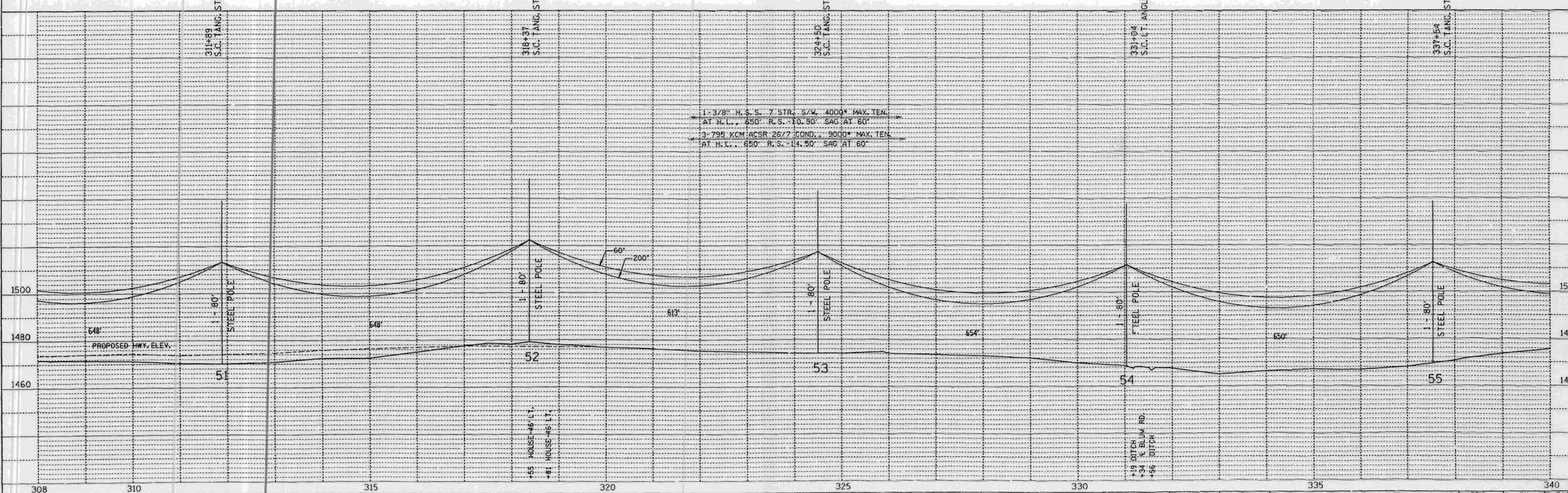
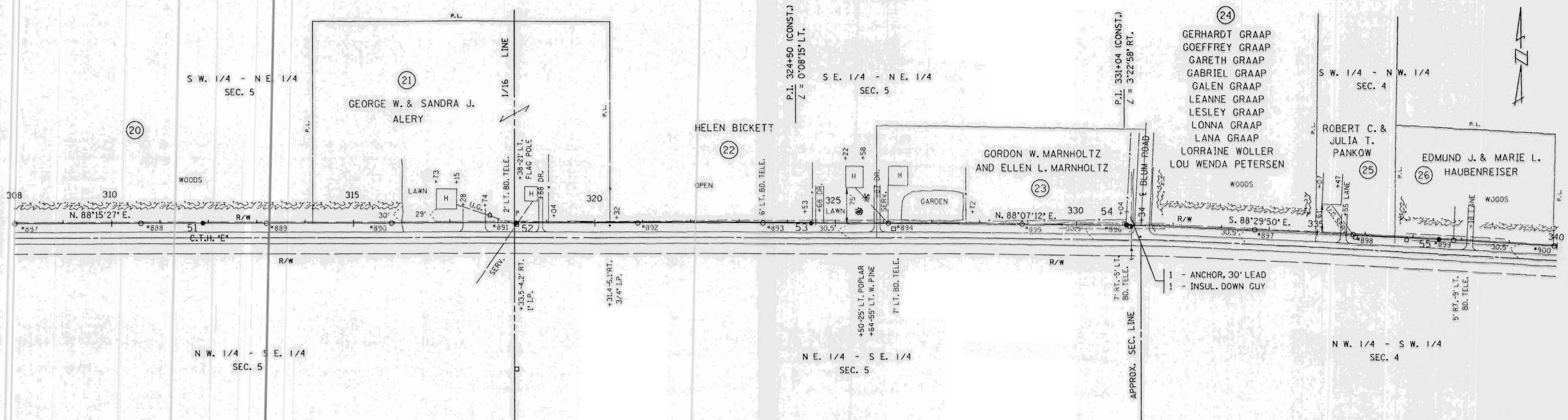
SHEET 10

L157A



PLAN	DATE
SURV. NO.	
NOTE BOOK NO.	
DATE	

PROFILE	DATE
SURV. NO.	
NOTE BOOK NO.	
DATE	



SINGLE PLAN AND PROFILE -- CADD 12/18/98

REV. BY	DATE	APP'D.	BY	DATE
SURV. APP'D.		SURVEY	EAP	10-03-98
ENGR. APP'D.		ENGR.	DLV	10-22-98

LINE G-7 SHEET 11

L157B



S.W. 1/4 - N.W. 1/4  
SEC. 4  
JAY & KATHLEEN  
VAN RYEN

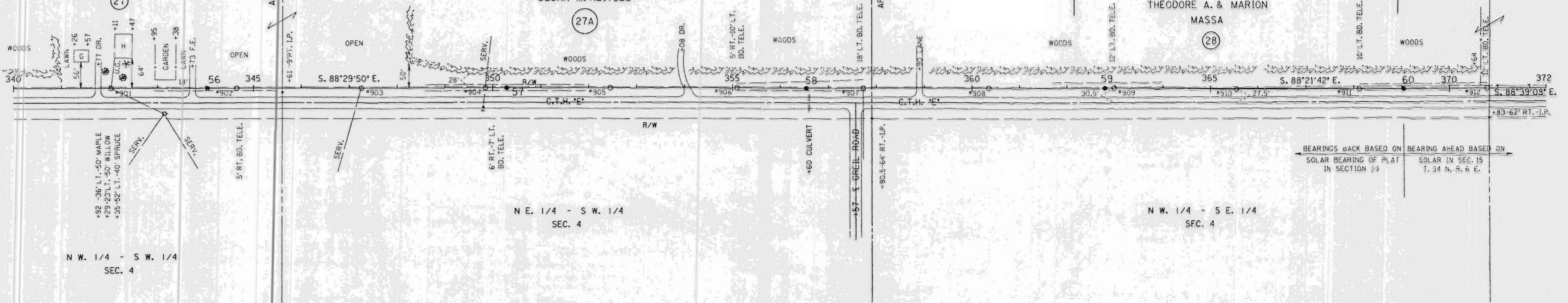
S.E. 1/4 - N.W. 1/4  
SEC. 4  
JAY & KATHLEEN  
VAN RYEN L.C.  
DAVID E. AND  
SUSAN M. NEITZEL

S.W. 1/4 - N.E. 1/4  
SEC. 4  
THEODORE A. & MARION  
MASSA

N.W. 1/4 - S.W. 1/4  
SEC. 4

N.E. 1/4 - S.W. 1/4  
SEC. 4

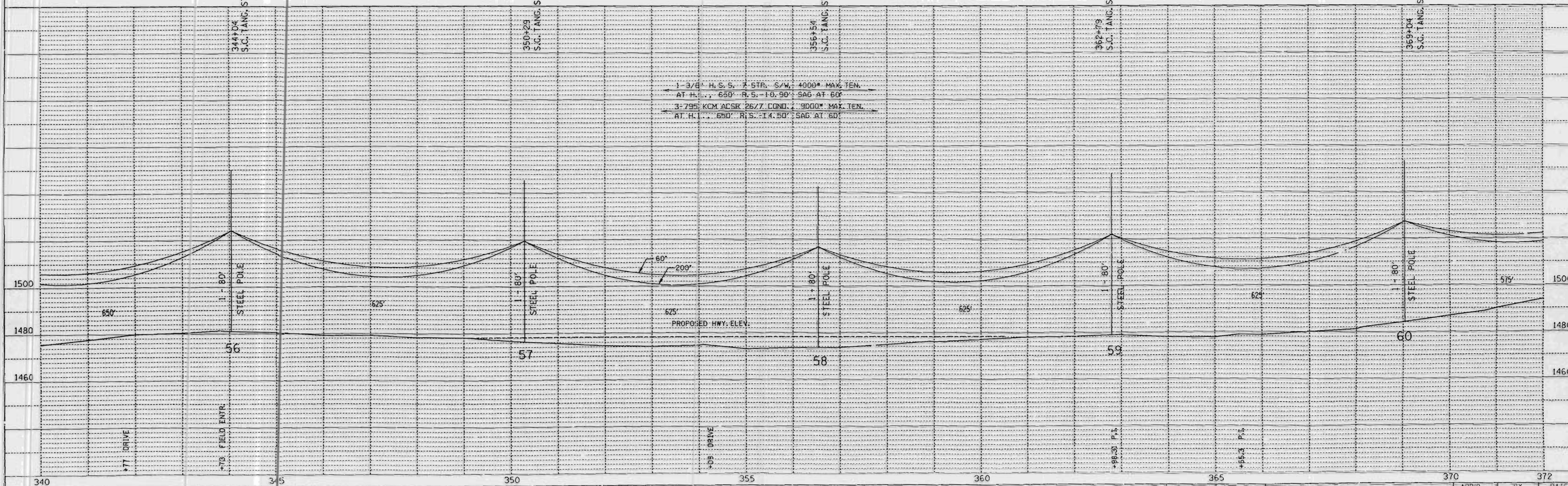
N.W. 1/4 - S.E. 1/4  
SEC. 4



BEARINGS BACK BASED ON SOLAR BEARING OF PLAT IN SECTION 29  
BEARING AHEAD BASED ON SOLAR IN SEC. 15 T. 34 N. R. 0 E.

1-3/4' H.S.S. 7' STR. S/W. 4000' MAX. TEN.  
AT H.L. 650' R.S. 10.90' SAG AT 60'

3-795' COM. ACSS 26/7 COND. 9000' MAX. TEN.  
AT H.L. 650' R.S. 14.50' SAG AT 60'



SINGLE PLAN AND PROFILE -- CADD 12/18/98

REV. BY	APP'D.	BY	DATE
SURV. APP'D.	SURVEY	EAP	10-03-90
ENGR. APP'D.	ENGR.	DLV	10-22-90

LINE G-7

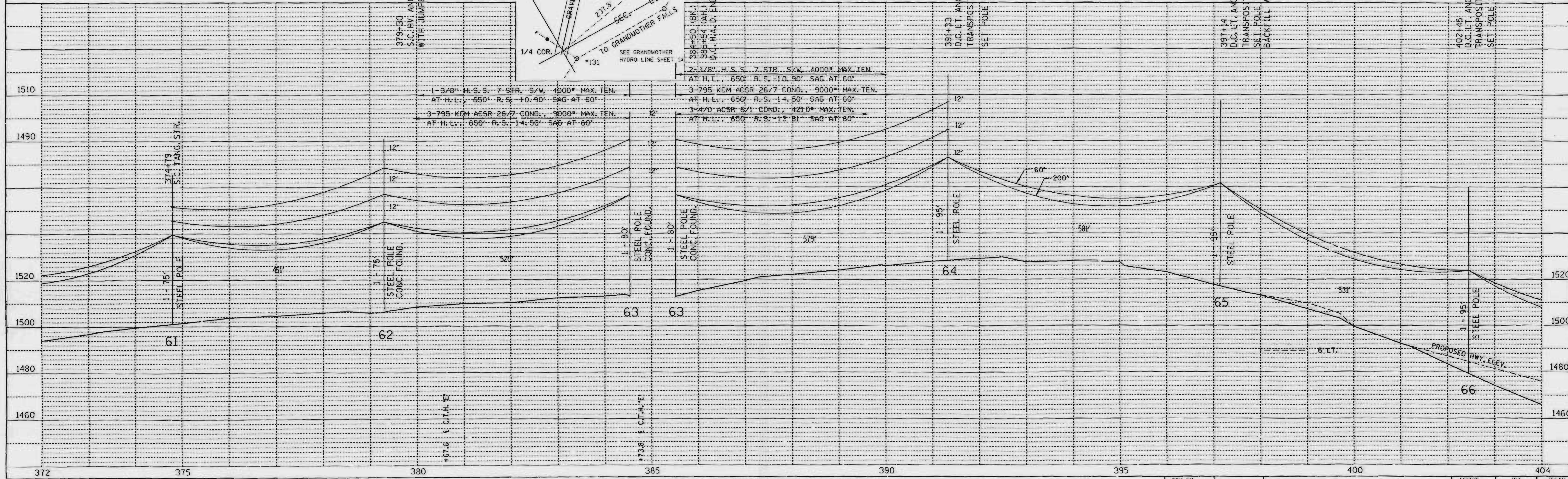
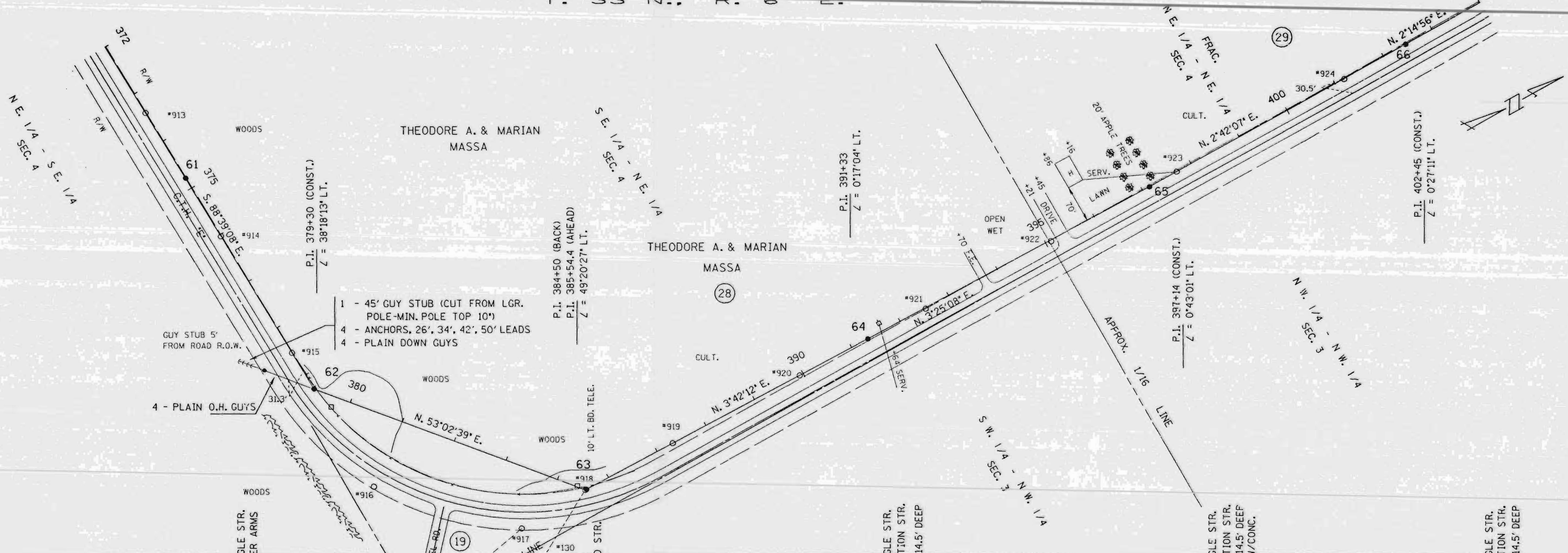
SHEET 12

**L158A**

PLAN	DRAWN BY	DATE
NOTE BOOK	PLOTTED	
	CHECKED	
	BY	
	NO.	

PROFILE	REVISIONS
NOTE BOOK	NO.
	DATE
	BY
	NO.





SINGLE PLAN AND PROFILE -- CADD 12/18/90

L1588

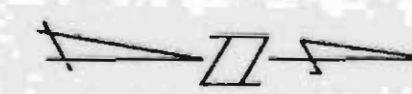


TOWN OF  
ROCK FALLS  
T. 33 N., R. 6 E.

TOWN OF BRADLEY

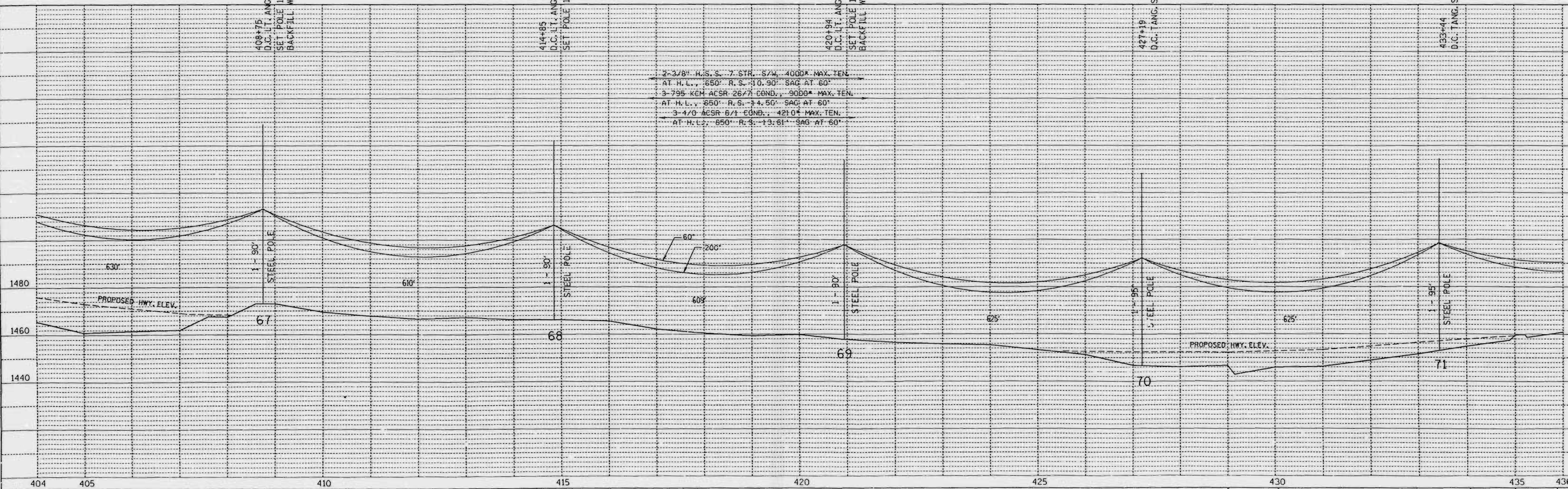
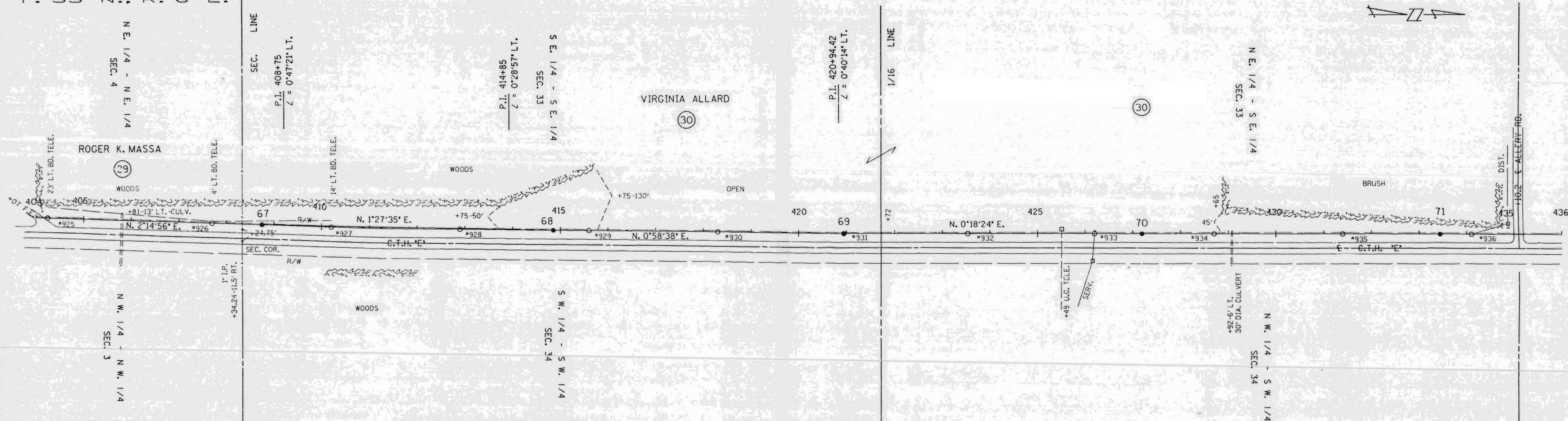
T. 34 N., R. 6 E.

LINCOLN COUNTY



PLAN  
SURVEYED  
ALIGNED  
CHECKED  
NOTE BOOK  
NO. OF W/AY CHECKED

PROFILE  
SURVEYED  
ALIGNED  
CHECKED  
NOTE BOOK  
NO. OF W/AY CHECKED  
STRUCTURE NOTATIONS



SINGLE PLAN AND PROFILE -- CADD 12/18/98

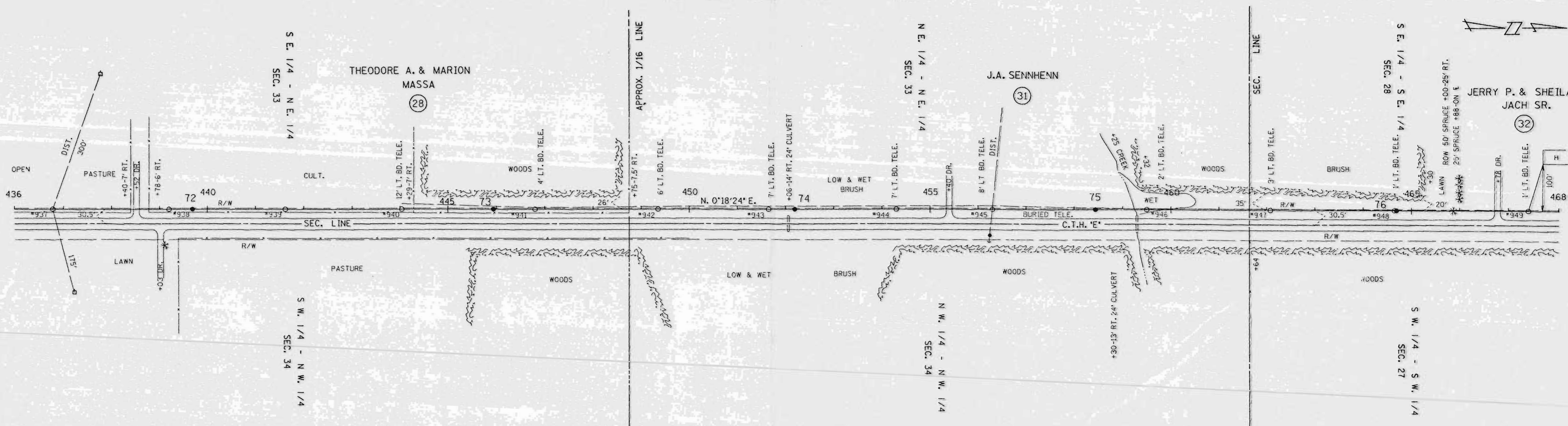
REV. BY	APP'D.	BY	DATE
SURV. APP'D.		EAP	10-23-90
ENGR. APP'D.		BLV	10-22-90

LINE G-7

SHEET 14

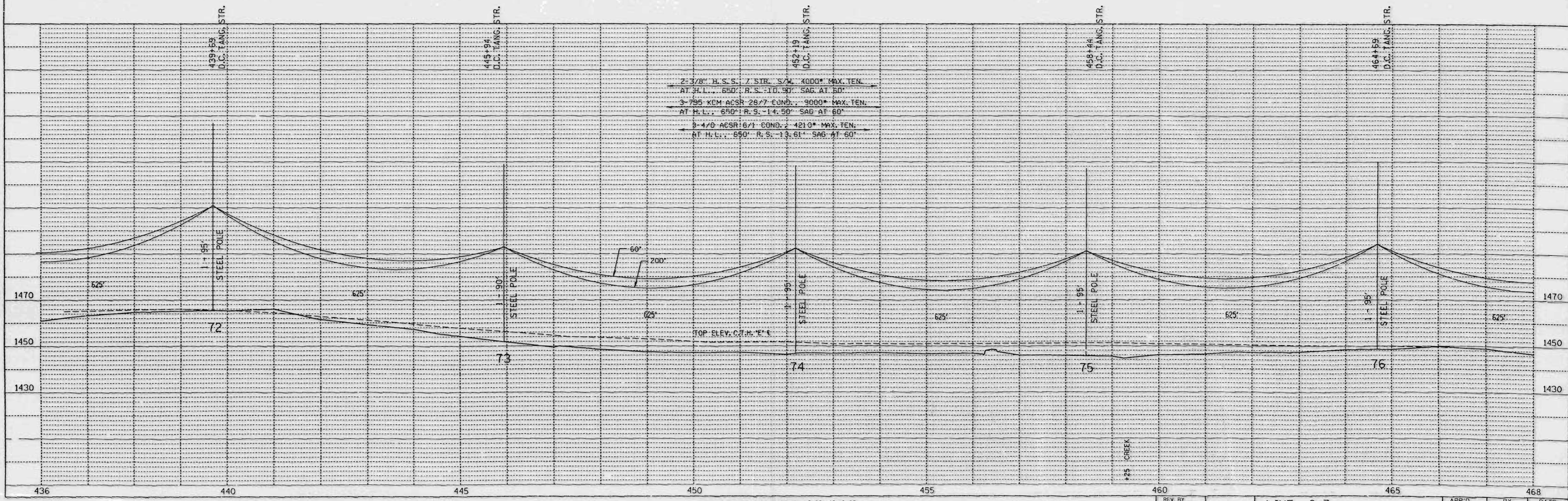
**L159A**





SURVEYED  
 ALTIMETER CHECKED  
 NO.

CHECKED  
 B.M.S. NOTED  
 STRUCTURE NOTATIONS OK



SINGLE PLAN AND PROFILE -- CADD 12/18/98

REV. BY	APP'D.	BY	DATE
SURV. APP'D.	SURVEY	EAP	10-23-90
ENGR. APP'D.	ENGR.	DLV	10-23-90

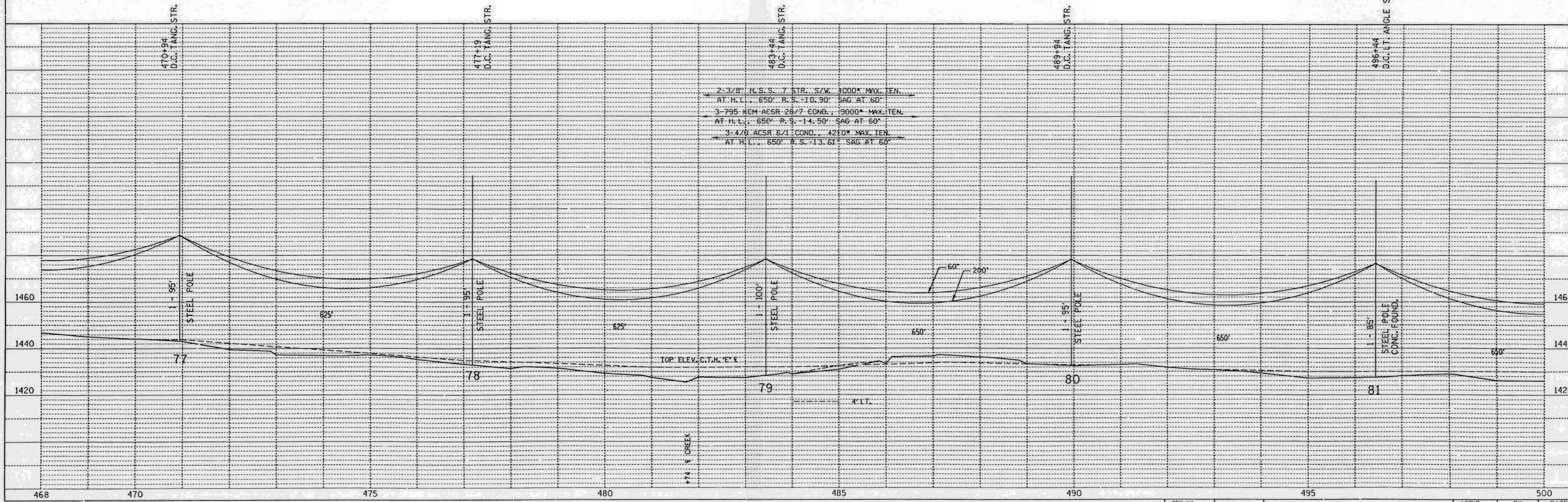
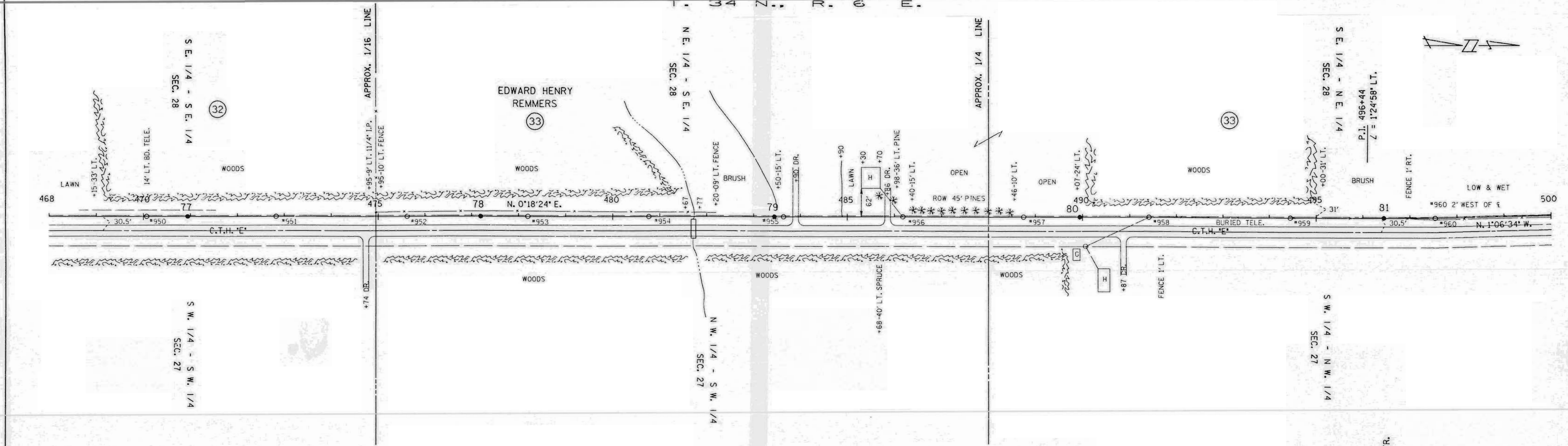
LINE G-7

SHEET 15

LINE G-7



DATE	
BY	
NO.	
PLAN	
NO.	
DATE	
BY	
NO.	
PROFILE	
NO.	
DATE	
BY	
NO.	



SINGLE PLAN AND PROFILE -- CADD 12/18/98

REV. BY		APP'D.	BY	DATE
SURV. APP'D.		SURVEY	EAP	10-23-90
ENGR. APP'D.		ENGR.	DLV	10-22-90

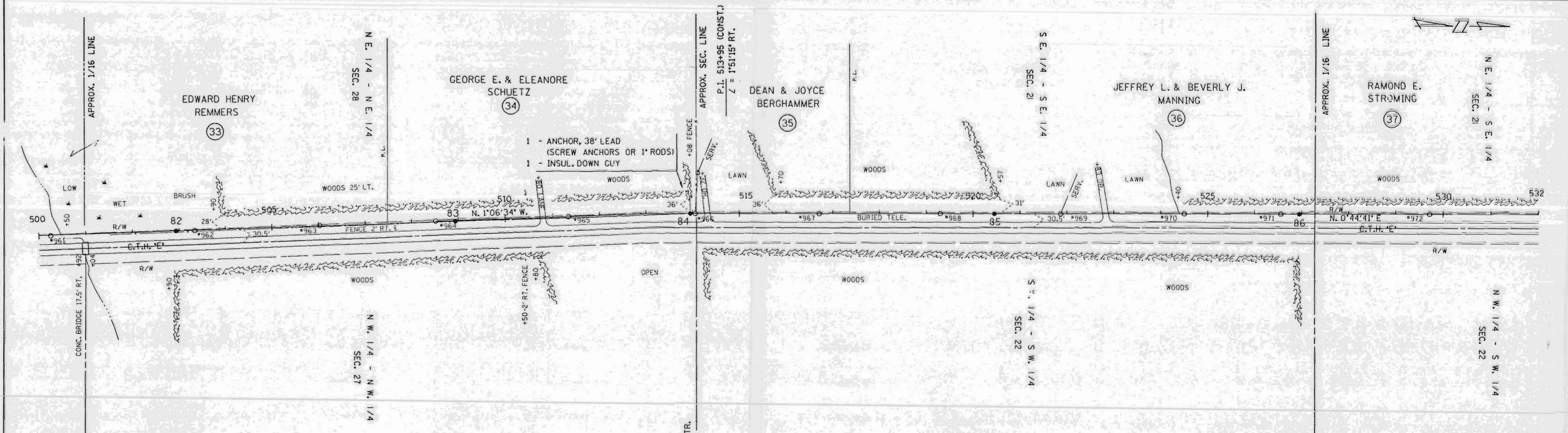
LINE G-7

SHEET 16

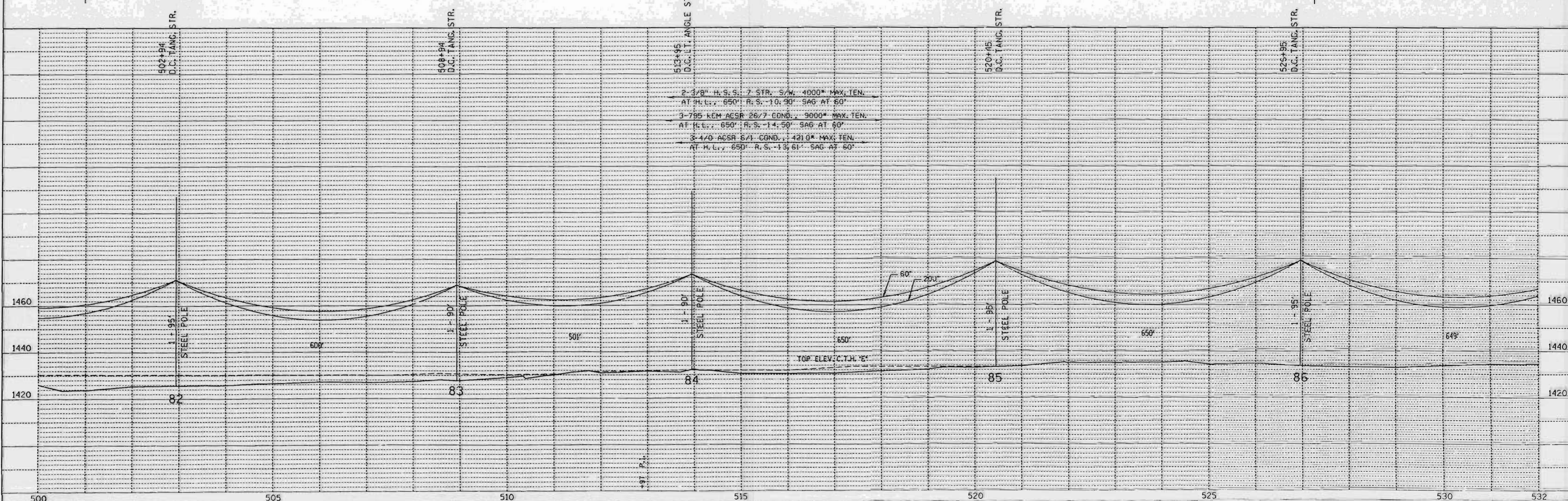
# LI60A



PLAN	SURVEYED	DATE
	ALIGNED	
	CHECKED	
	BY	
	NO. OF	
	REVISIONS	



PROFILE	SURVEYED	DATE
	GRADES	
	CHECKED	
	BY	
	NO. OF	
	REVISIONS	



SINGLE PLAN AND PROFILE -- CADD 12/18/98

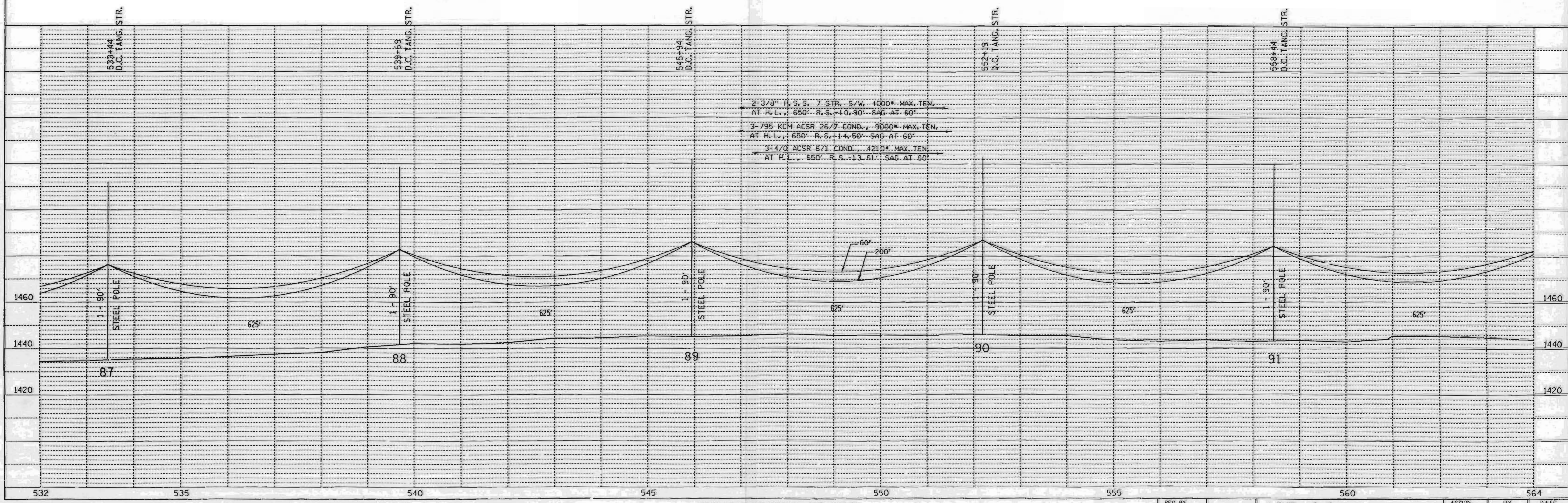
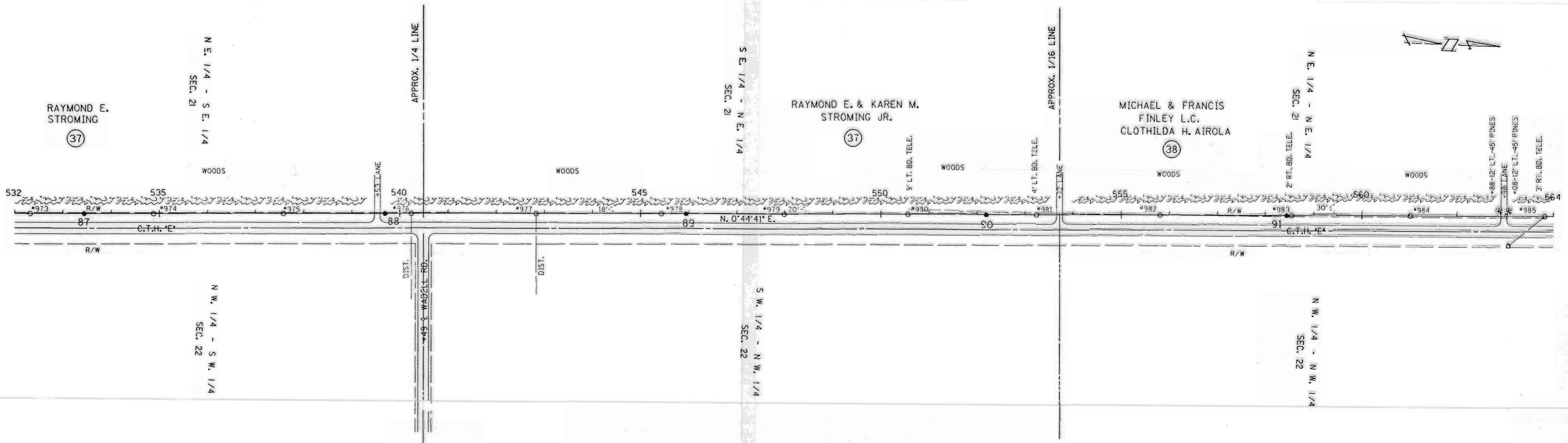
REV. BY	APP'D.	DATE
SURV. APP'D.	ENGR.	10-23-90
ENGR. APP'D.	ENGR.	10-22-90

LINE G-7

SHEET 17

L160B





2-3/8" R.S.S. 7 STR. S/W 4000\* MAX. TEN.  
 AT H.L. 650' R.S. 10.30' SAG AT 60'  
 3-795 KCM ACSR 26/7 COND. 8000\* MAX. TEN.  
 AT H.L. 650' R.S. 14.50' SAG AT 60'  
 3-4/0 ACSR 5/1 COND. 4210\* MAX. TEN.  
 AT H.L. 650' R.S. 13.61' SAG AT 60'

DATE	
BY	
PLAN	SURVEYED
	PLOTTED
	NOTE BOOK
	NO.
	CHECKED
	BY
	DATE

DATE	
BY	
PROFILE	SURVEYED
	PLOTTED
	NOTE BOOK
	NO.
	CHECKED
	BY
	DATE

SHEET 18  
**L161A**







