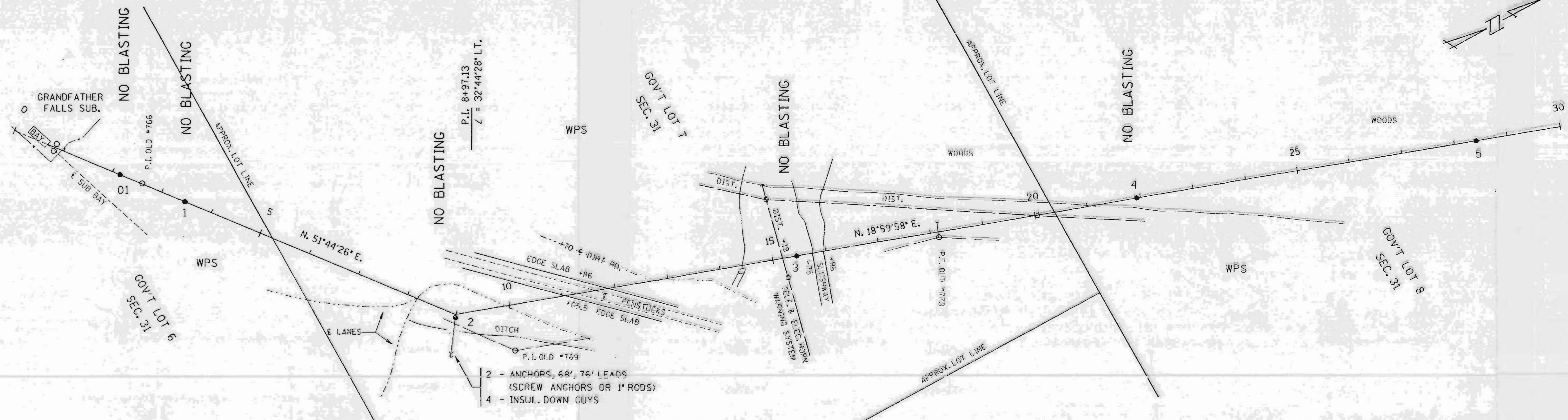
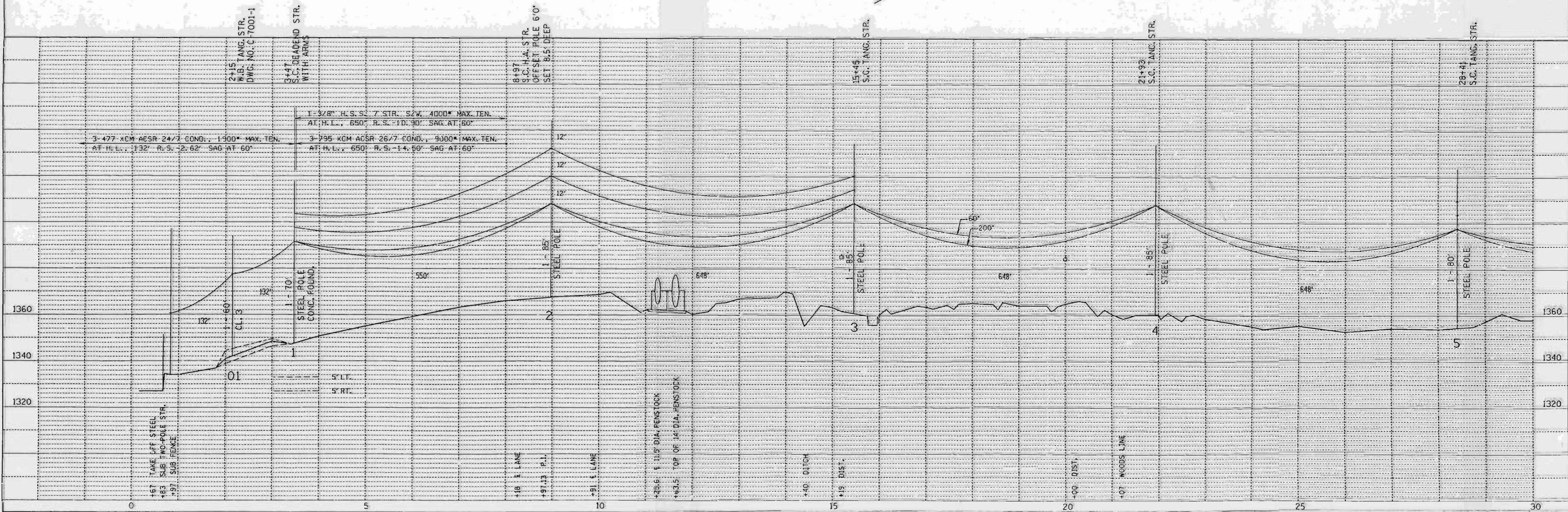


PLAN	SURVEYED	DATE
	PLOTTED	
	NOTE BOOK NO.	
	DATE CHECKED	
	BY	



PROFILE	SURVEYED	DATE
	PLOTTED	
	NOTE BOOK NO.	
	DATE CHECKED	
	BY	



SINGLE PLAN AND PROFILE -- CADD 12/18/98

REV. BY	APP'D.	BY	DATE
SURV. APP'D.	SURVEY	EXP.	10-03-98
ENGR. APP'D.	ENGR.	CCV	10-05-98

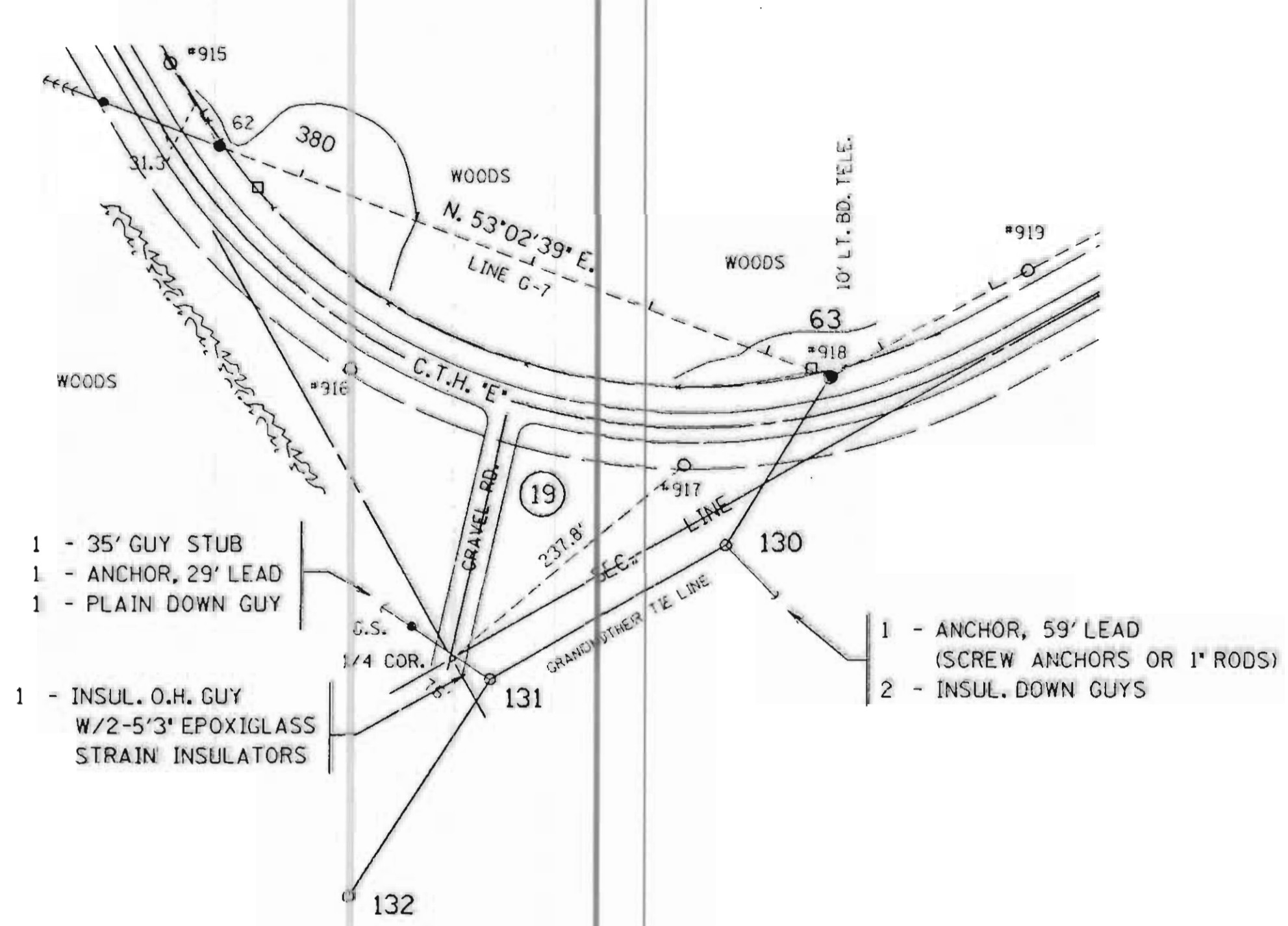
LINE G-7 SHEET 1

L152 A

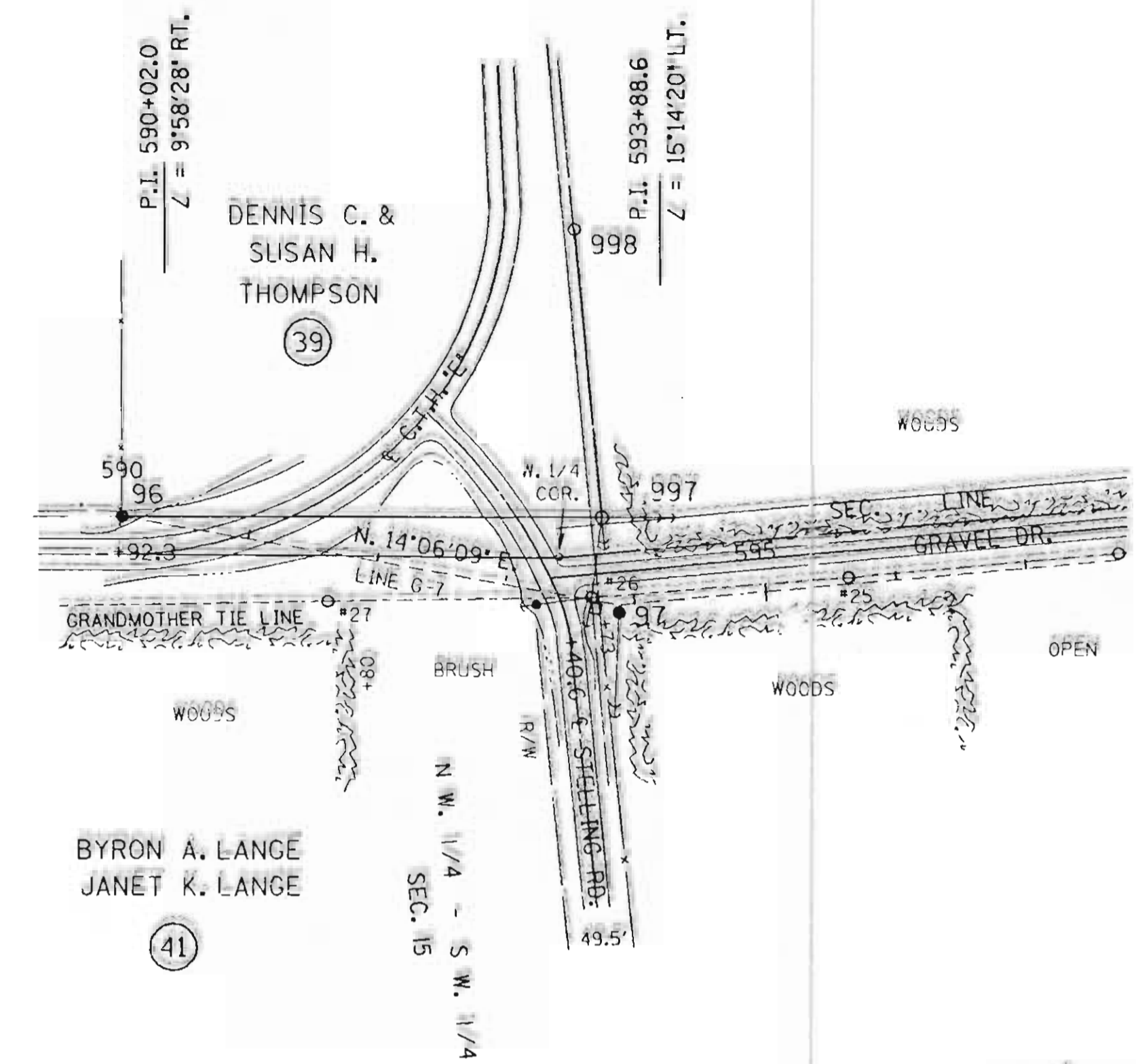
TOWN OF ROCK FALLS
T. 33 N., R. 0 E.

LINCOLN COUNTY

TOWN OF BRADLEY
T. 34 N., R. 0 E.



- 1 - 35' GUY STUB
- 1 - ANCHOR, 29' LEAD
- 1 - PLAIN DOWN GUY
- 1 - INSUL. O.H. GUY
W/2-5'3\"/>



- 1 - ANCHOR, 59' LEAD
(SCREW ANCHORS OR 1\"/>
- 2 - INSUL. DOWN GUYS

UNSHLD. H. ANGLE STR.
DWG. NO. A-6434-8

UNSHLD. H. ANGLE STR.
DWG. NO. A-6437

DBL. CIR. HEAVY
ANGLE D.E. STR.


D.C. HEAVY
ANGLE
DEAD END STR.

UNSHIELDED
CORNER STR.
DWG. NO. C-7006-5

LINE POST
TANG. STR.
DWG. NO. A-6434-1

3-1/2\"/>

3-4/0 AC5R 6/1 COND., 421-0\"/>

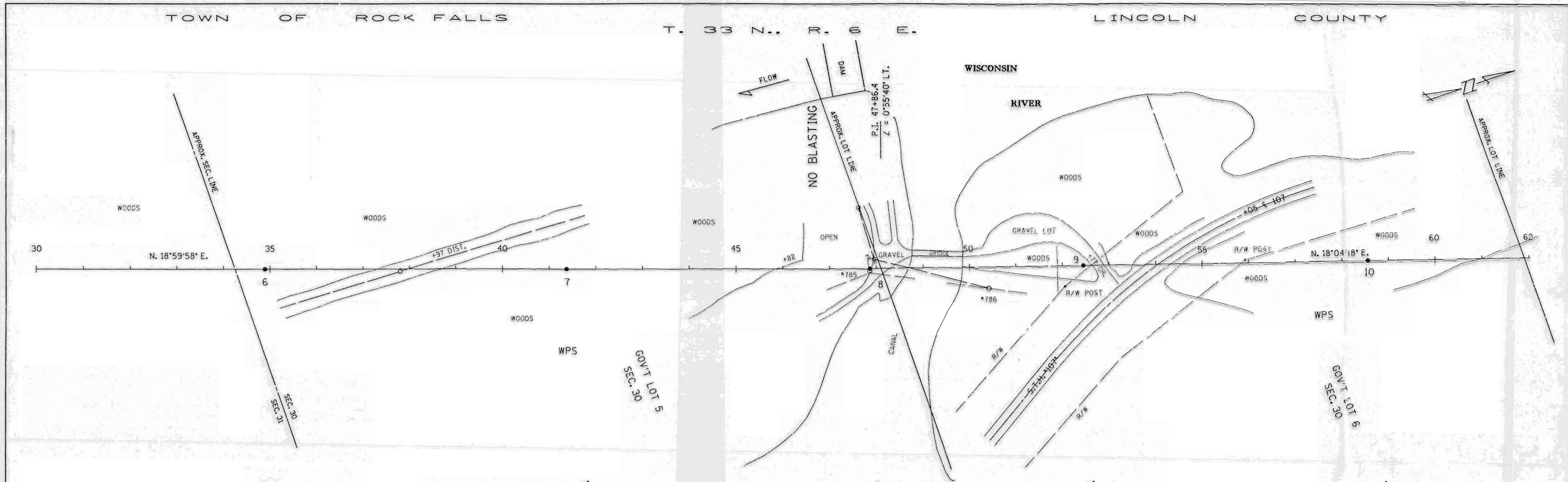


SINGLE PLAN AND PROFILE -- CADD 12/17/90

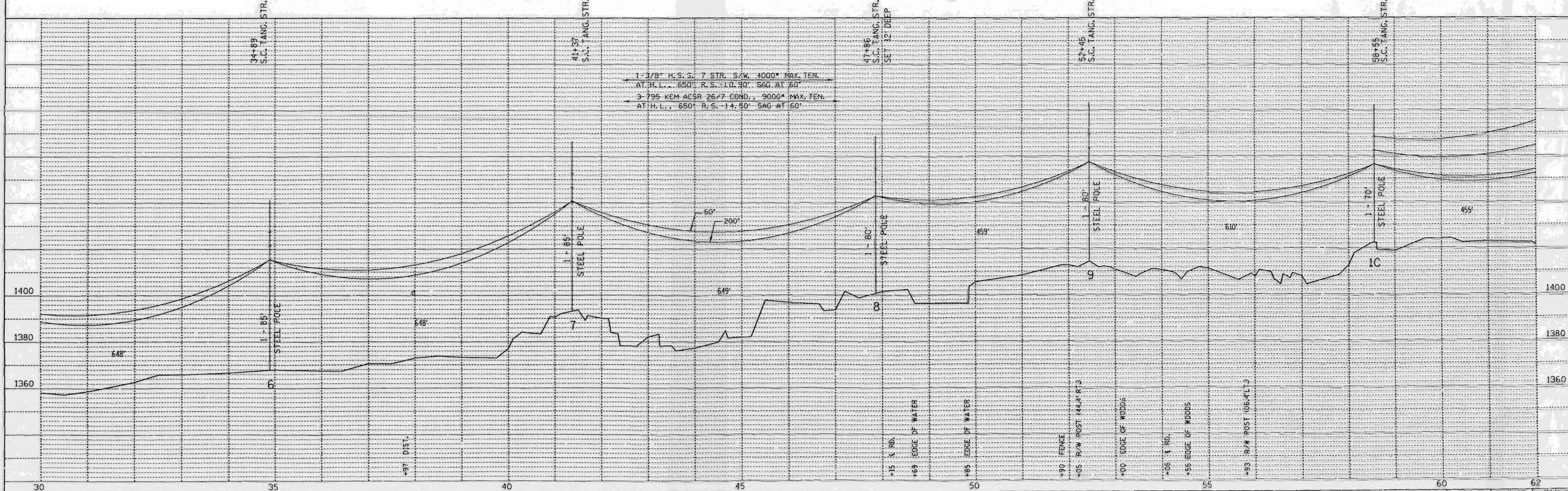
REV. BY	DATE	GRANDMOTHER HYDRO LINE ATTACHMENT TJ LINE G-7 STS. 63 & 96 SHEET 1A	APP'D.	BY	DATE
SURV. APP'D.			SURVEY		
ENGR. APP'D.			ENGR.		

Lisa B

DATE	
BY	
REVISED	
PLANNED	
NOTED	
NO.	
PLAN	
SURVEYED	
ALIGNED	
CHECKED	
BY	
DATE	



DATE	
BY	
REVISED	
PLANNED	
NOTED	
NO.	
PROFILE	
SURVEYED	
ALIGNED	
CHECKED	
BY	
DATE	



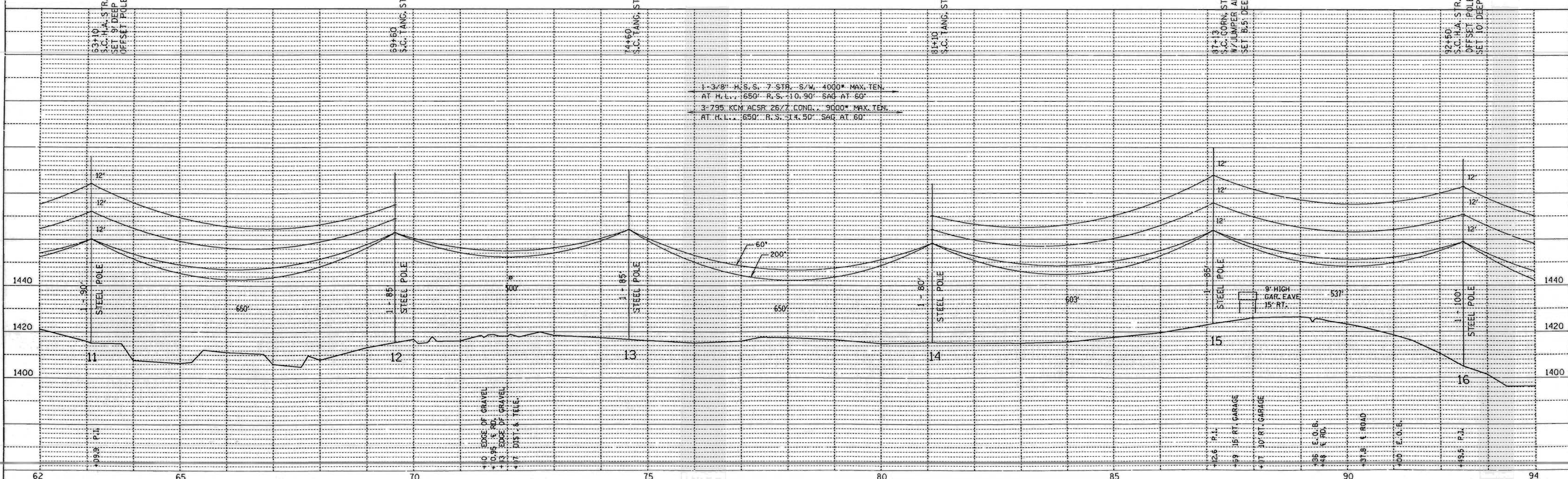
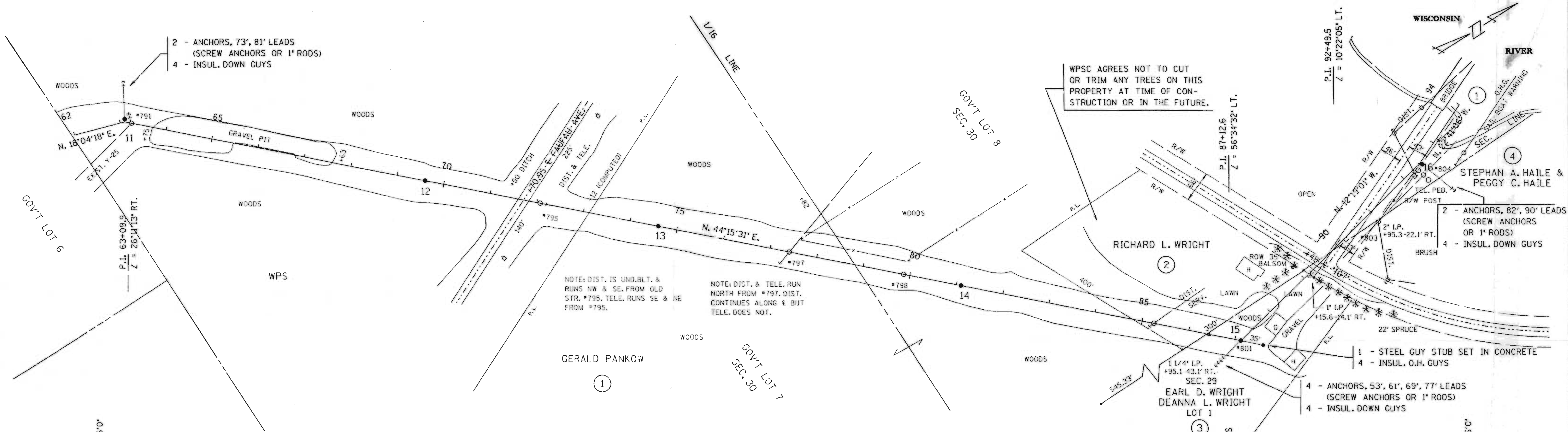
SINGLE PLAN AND PROFILE -- CADD 12/18/98

REV. BY		LINE G-7	SHEET 2	APP'D.	BY	DATE
SURV. APP'D.				SURVEY	EAR	10-03-90
ENGR. APP'D.				ENGR.	DLV	10-05-90

L153A

PLAN
SURVEYED
NOTE BOOK
ALIGNED CHECKED
RT. OF WAY CHECKED
NO.

PROFILE
CURVES
GRADES CHECKED
NOTE BOOK
NO.
STRUCTURE NOTATING CHECKED



SINGLE PLAN AND PROFILE -- CADD 12/18/98

REV. BY	APP'D.	DATE
SURV. APP'D.	ENGR.	10-03-90
ENGR. APP'D.	ENGR.	10-05-90

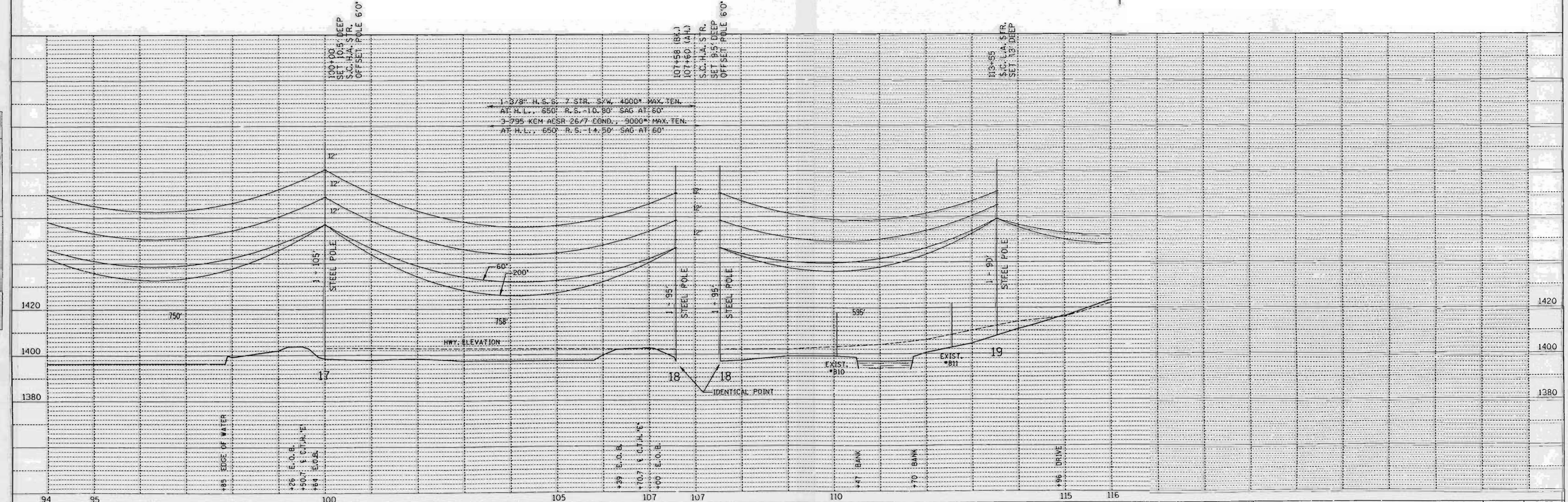
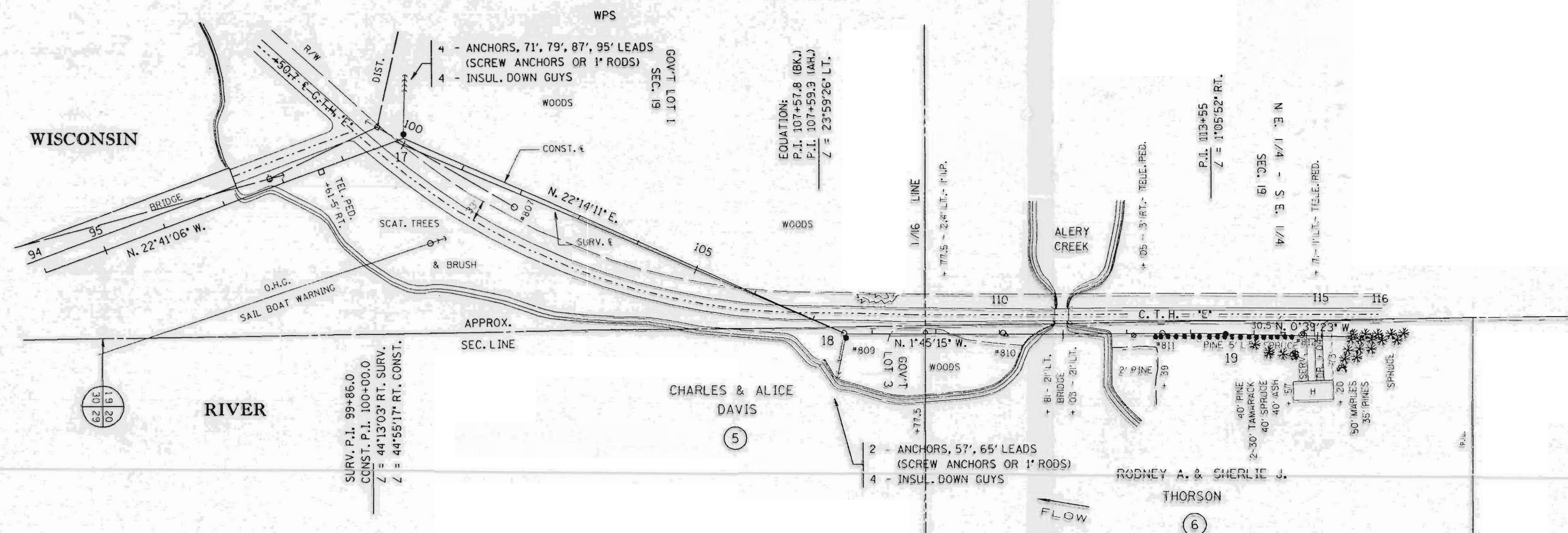
LINE G-7

SHEET 3

L153B

PLAN	DATE
SURVEYED	
NOTE BOOK	
ALIGNMENT CHECKED	
PT. OF WY CHECKED	
NO.	

PROFILE	DATE
SURVEYED	
NOTE BOOK	
ALIGNMENT CHECKED	
STRUCTURE NOTATING CHECKED	
NO.	



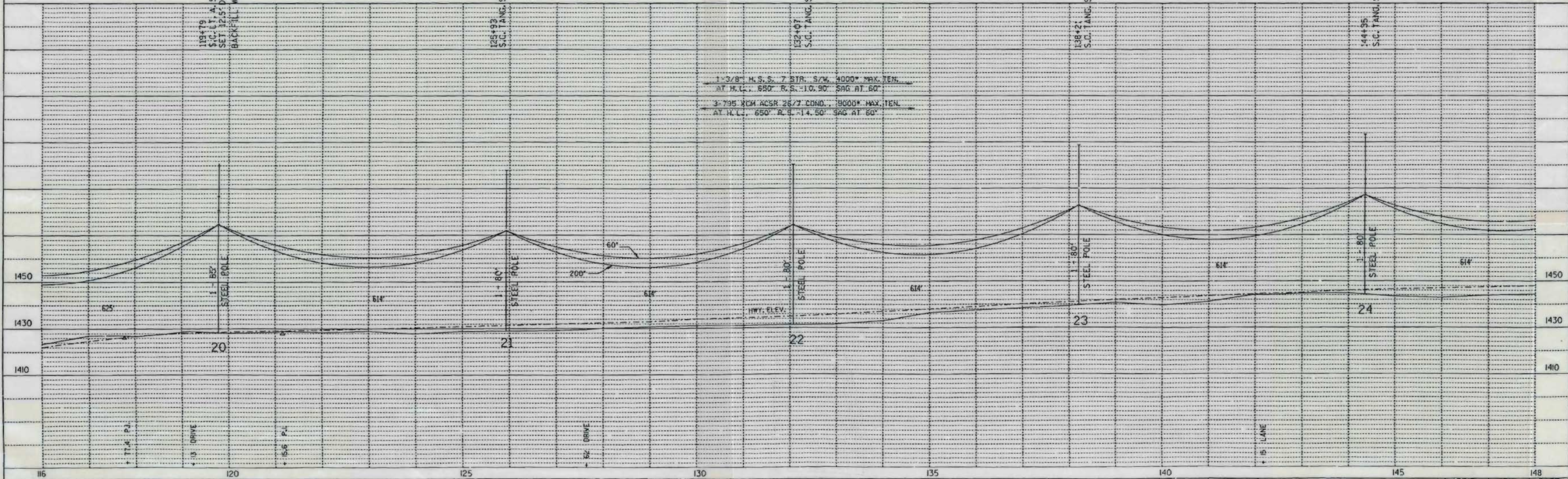
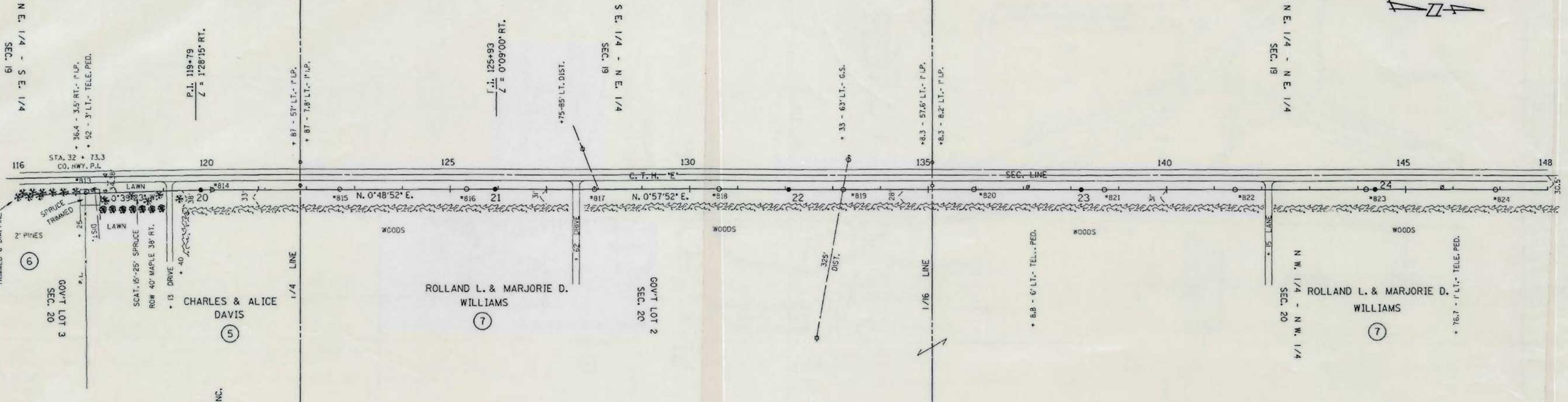

SINGLE PLAN AND PROFILE --CADD 12/18/90

REV. BY	BY	DATE
SURV. APP'D.	EAP	10-03-90
ENGR. APP'D.	DLV	10-22-90

LINE G-7

SHEET 4

LI54A



PLAN	REVISIONS
NO.	DATE
1	
2	
3	
4	
5	

PROFILE	REVISIONS
NO.	DATE
1	
2	
3	
4	
5	

SINGLE PLAN AND PROFILE -- CADD 12/18/98

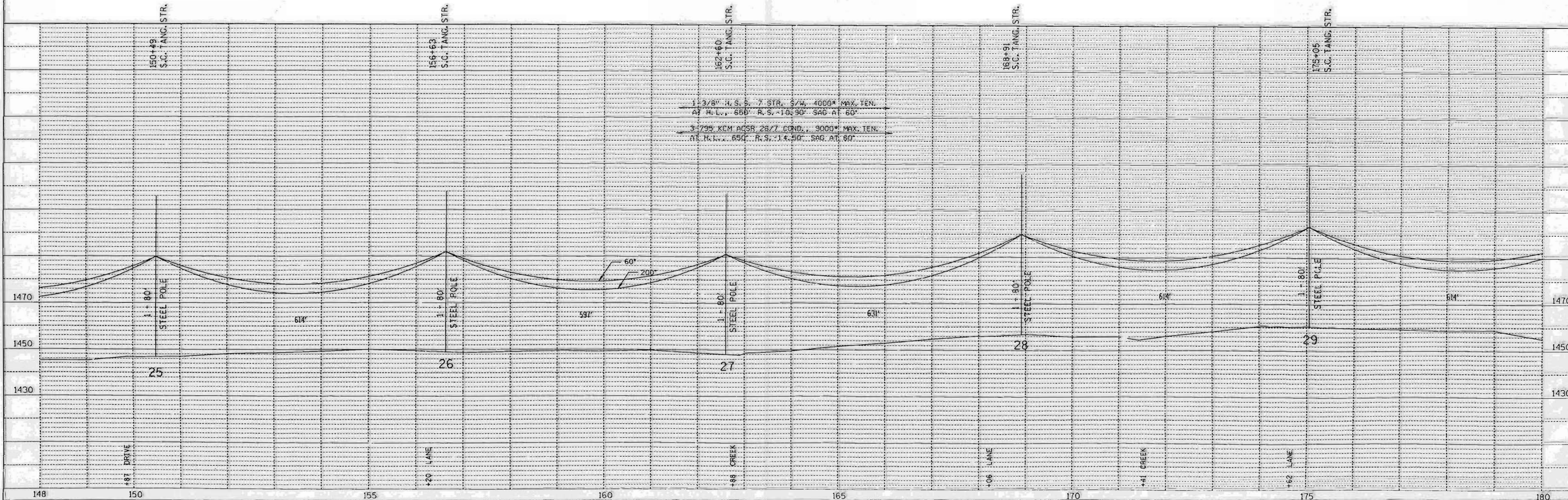
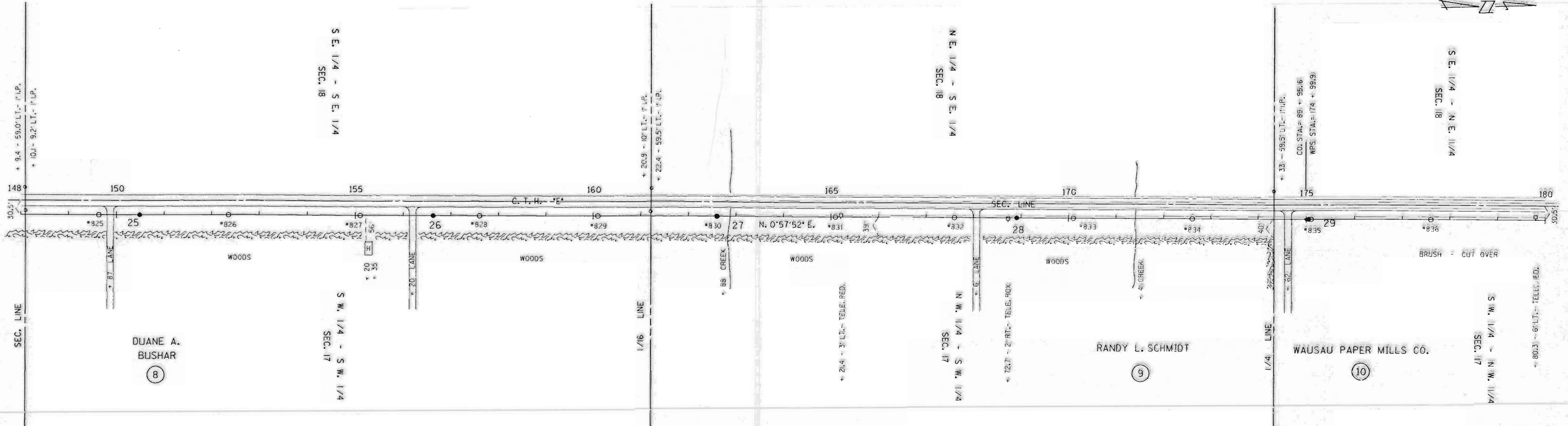
REV. BY	ENGR. APPD.	LINE G-7	SHEET 5	APP'D. SURVEY ENGR.	BY E.A.P.	DATE 10-03-90
					D.L.V.	10-22-90

L154B



DATE	
BY	
REVISION	
NO.	
DATE	
BY	
REVISION	
NO.	
DATE	
BY	
REVISION	
NO.	

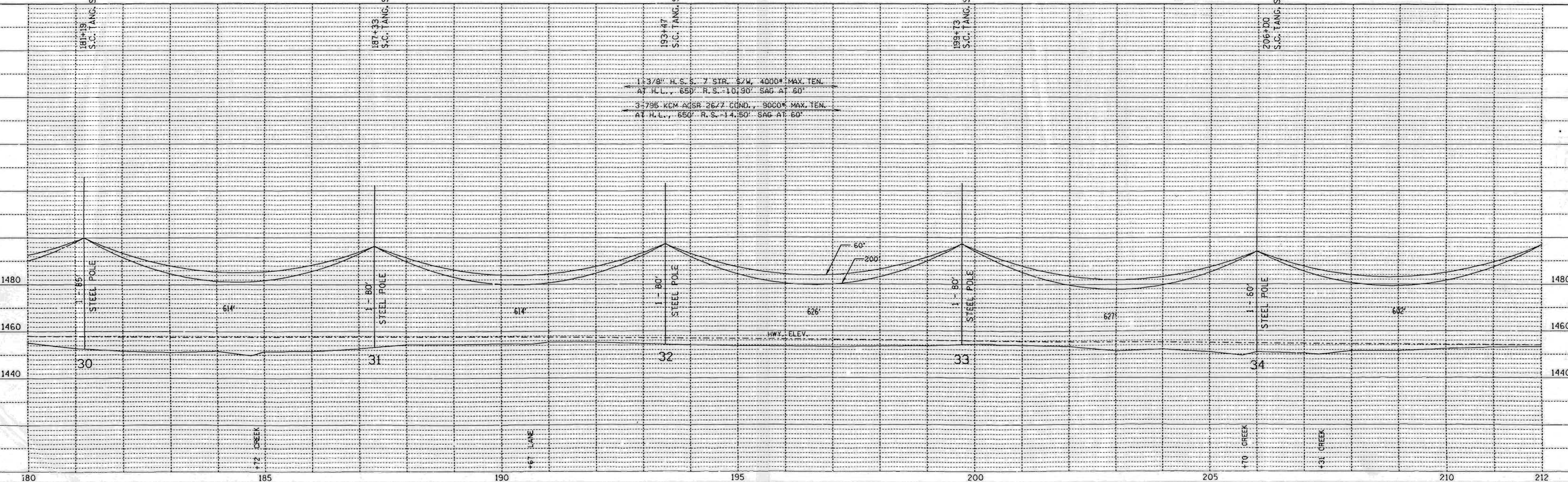

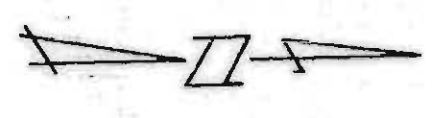
DATE	
BY	
REVISION	
NO.	
DATE	
BY	
REVISION	
NO.	
DATE	
BY	
REVISION	
NO.	



SINGLE PLAN AND PROFILE -- CADD 12/18/98

REV. BY		LINE G-7	SHEET 6	APP'D.	BY	DATE
SURV. APP'D.				SURVEY	EAP	10-03-98
ENGR. APP'D.				ENGR.	OLV	10-22-98

LI55A



SINGLE PLAN AND PROFILE -- CADD 12/18/98

DATE	
BY	
PLAN	
NO.	
NOTE BOOK	
ALIGNMENT CHECKED	
RT. OF WAY CHECKED	

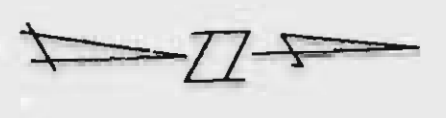
DATE	
BY	
PROFILE	
NO.	
NOTE BOOK	
GRADES CHECKED	
STRUCTURE NOTATIONS CHECKED	

REV. BY		APP'D.	BY	DATE
SURV. APP'D.		ENGR.	EXP.	10-03-90
ENGR. APP'D.			DLV	10-22-90

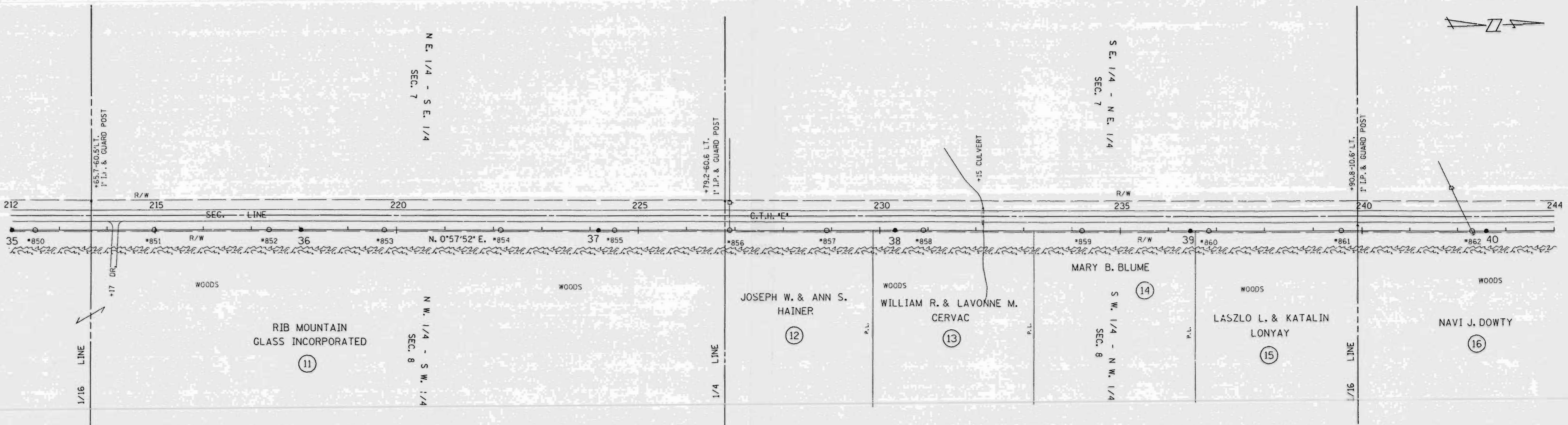
LINE G-7

SHEET 7

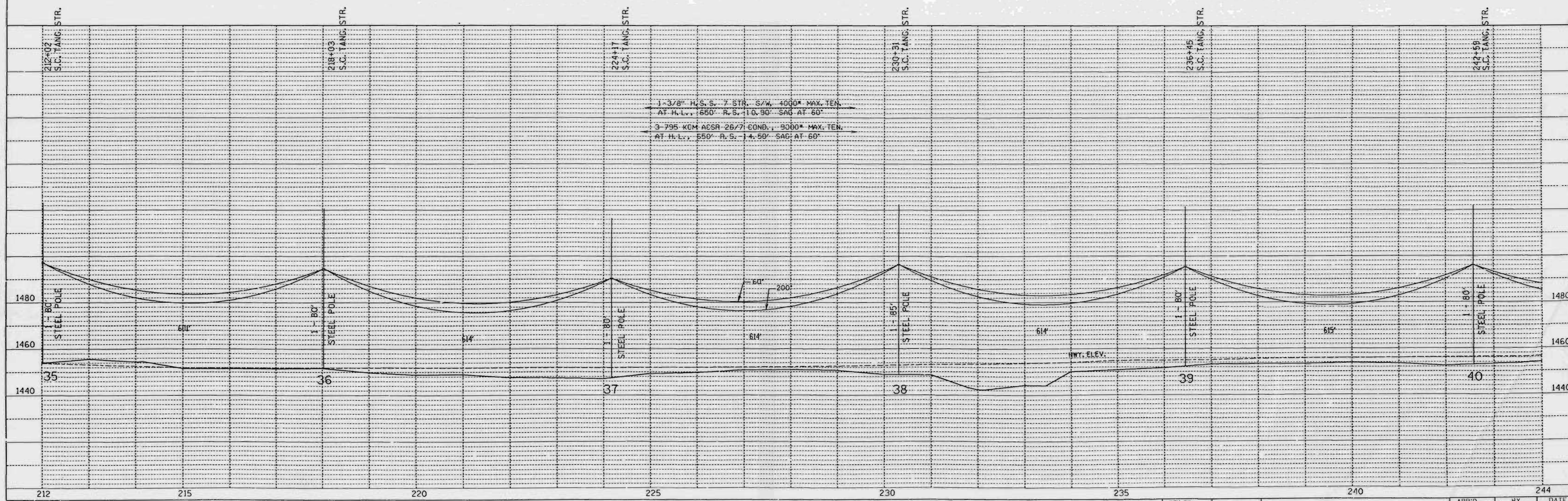
LISSB



PLAN	SURVEYED	DATE
	PLOTTED	
	ALIGNMENT CHECKED	
	AT L.P. WAY CHECKED	
	NO.	



PROFILE	SURVEYED	DATE
	PLOTTED	
	ALIGNMENT CHECKED	
	STRUCTURE INDENTATION CHECKED	
	NO.	



SINGLE PLAN AND PROFILE -- CADD 12/18/98

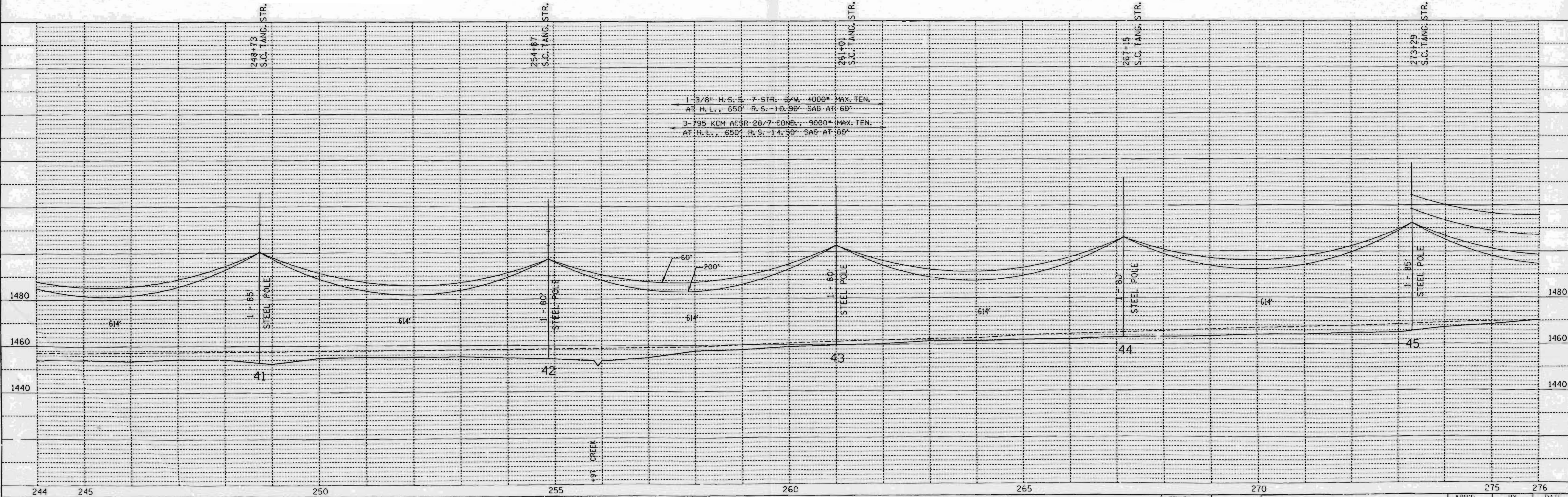
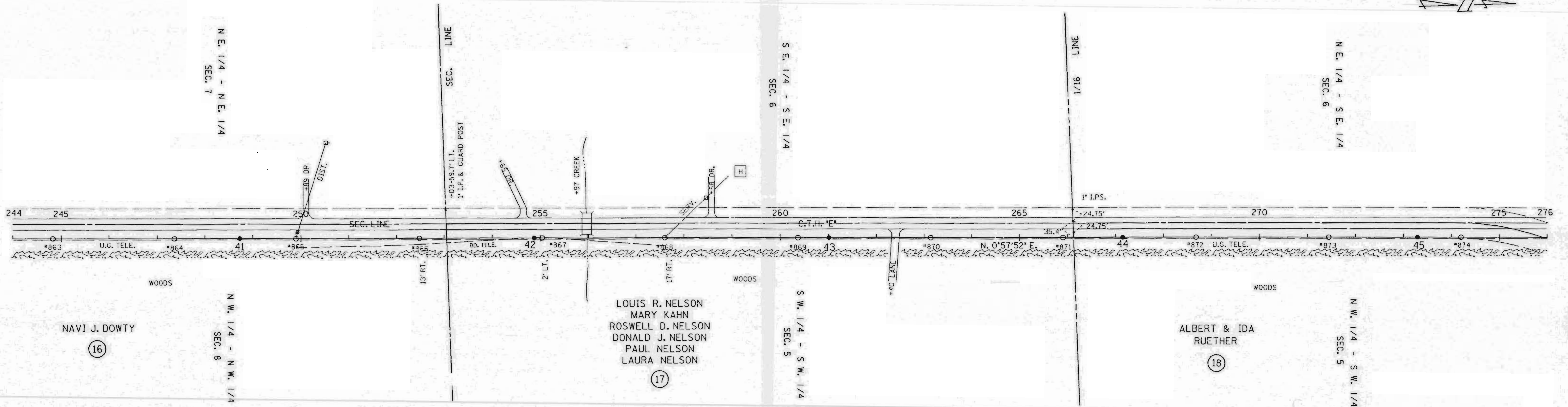
REV. BY	
SURV. APP'D.	
ENGR. APP'D.	

LINE G-7

SHEET 8

APP'D.	BY	DATE
SURV. ENGR.	EXP.	10-03-90
	DLV	10-22-90

L156 A



SINGLE PLAN AND PROFILE -- CADD 12/18/90

REV. BY	
SURV. APP'D.	
ENGR. APP'D.	

LINE G-7

SHEET 9

APP'D.	BY	DATE
SURVEY	EAP	10-03-90
ENGR.	DLV	10-22-90

L156B

NOTE: CHECKED
ALIGNMENT
RT. OF WAY

NOTE: GRADES CHECKED
STRUCTURE INITIATION OK

19
WILLIAM D. &
MARION J.
ENGEL

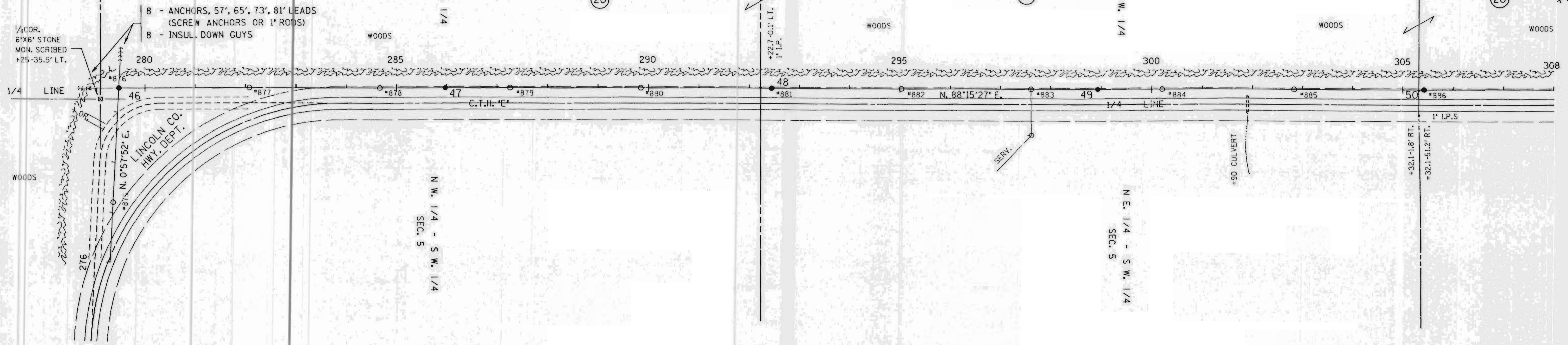
S. E. 1/4 - N. E. 1/4
SEC. 6
LINE
P.L. 279+48.17
L = 87°17'35" RT.

S. W. 1/4 - N. W. 1/4
SEC. 5

ARTHUR & JANE HANAT
20

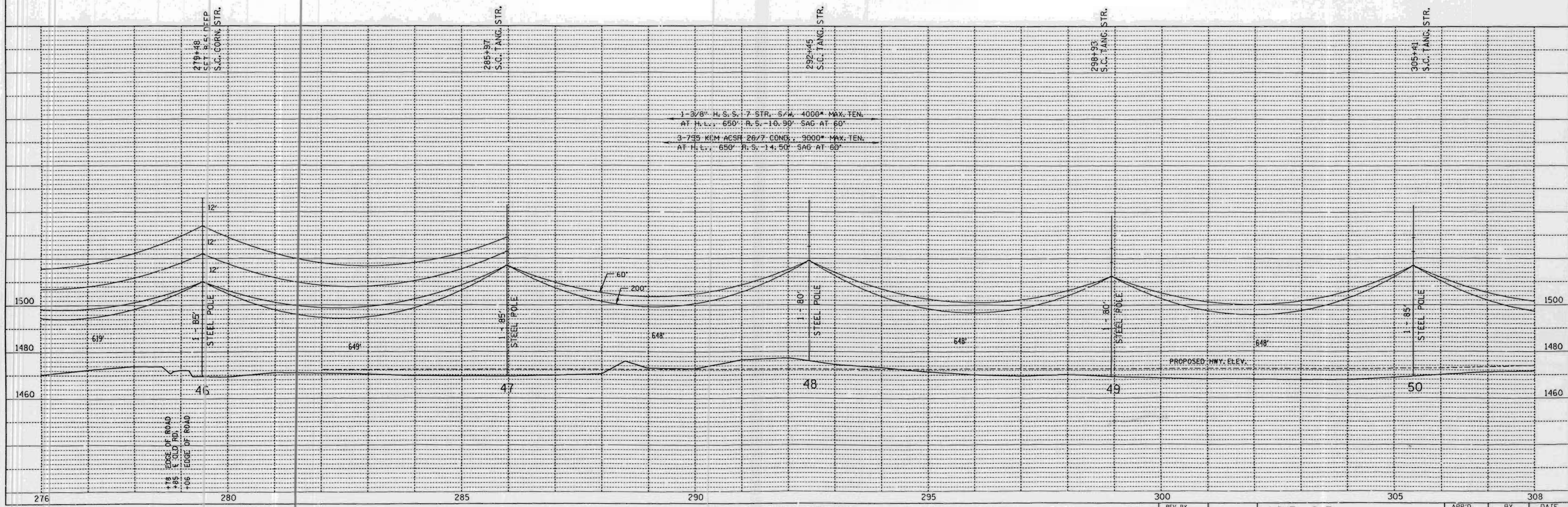
S. E. 1/4 - N. W. 1/4
SEC. 5

20



DATE	
BY	
PLAN	
SURVEYED	
PLOTTED	
CHECKED	
NO. OF WY. CHECKED	
NOTE BOOK	
NO.	

DATE	
BY	
PROFILE	
SURVEYED	
PLOTTED	
CHECKED	
NO. OF WY. CHECKED	
NOTE BOOK	
NO.	



SINGLE PLAN AND PROFILE -- CADD 12/18/98

REV. BY		APP'D.	BY	DATE
SURV. APP'D.		SURVEY	EAP	10-09-90
ENGR. APP'D.		ENGR.	DLV	10-22-90

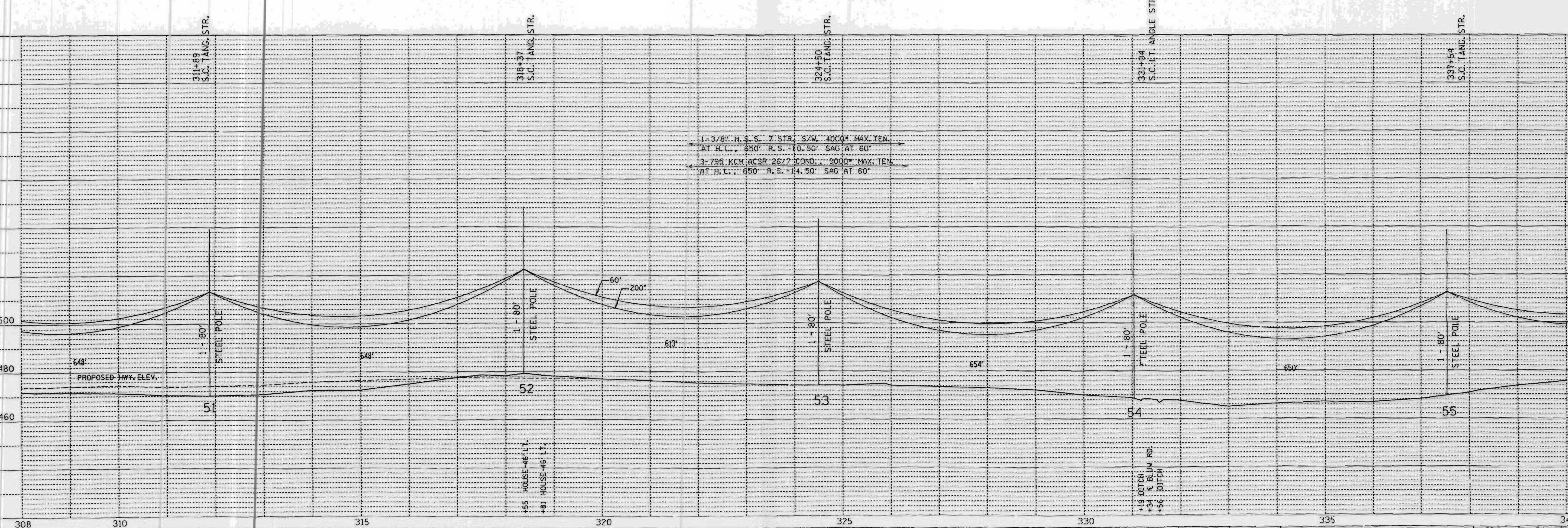
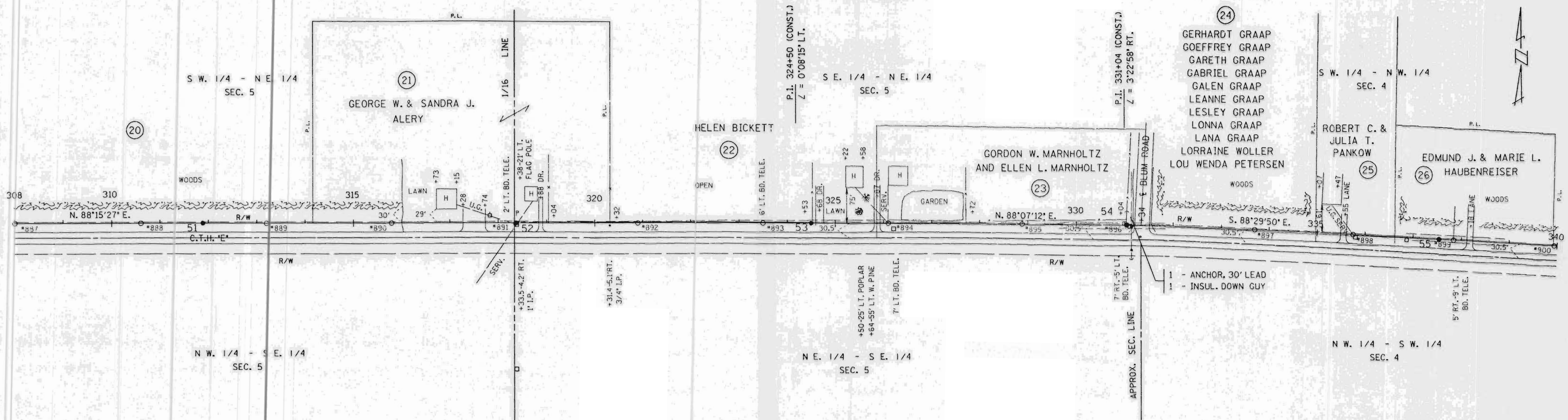
LINE G-7 SHEET 10

L157A

TOWN OF ROCK FALLS

T. 33 N., R. 0 E.

LINCOLN COUNTY



PLAN
SURVEYED
GRADES CHECKED
NOTE BOOK
NO.

PROFILE
SURVEYED
GRADES CHECKED
NOTE BOOK
NO.

SINGLE PLAN AND PROFILE -- CADD 12/18/98

REV. BY
SURV. APP'D.
ENGR. APP'D.

LINE G-7

SHEET 11

APP'D. BY DATE
SURVEY ENGR. EAP DLV 10-03-98
ENGR. DLV 10-22-98

L157B

S.W. 1/4 - N.W. 1/4
SEC. 4
JAY & KATHLEEN
VAN RYEN


S.E. 1/4 - N.W. 1/4
SEC. 4
JAY & KATHLEEN
VAN RYEN L.C.
DAVID E. AND
SUSAN M. NEITZEL

S.W. 1/4 - N.E. 1/4
SEC. 4
THEODORE A. & MARION
MASSA

N.W. 1/4 - S.W. 1/4
SEC. 4

N.E. 1/4 - S.W. 1/4
SEC. 4

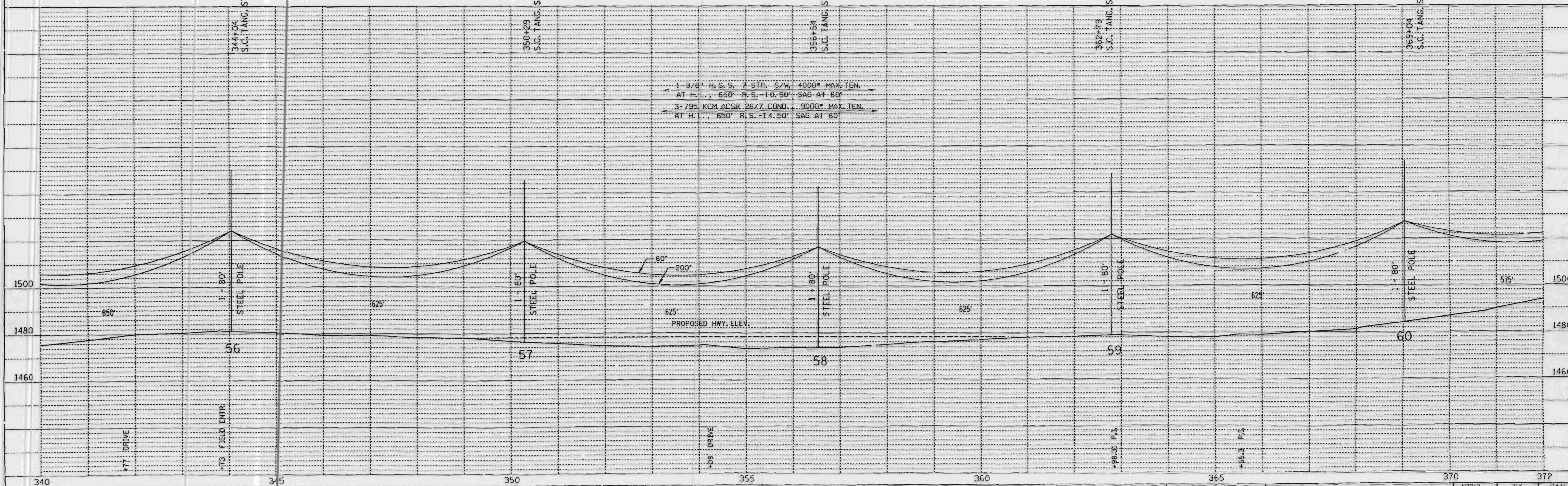
N.W. 1/4 - S.E. 1/4
SEC. 4



BEARINGS BACK BASED ON SOLAR BEARING OF PLAT IN SECTION 28
BEARING AHEAD BASED ON SOLAR IN SEC. 15 T. 34 N. R. 0 E.

1-3/4' H.S.S. 7' STR. S/W. 4000' MAX. TEN.
AT H.L. 650' R.S. 10.90' SAG AT 60'

3-7/8' COM. ACSR 26/7 COND. 9000' MAX. TEN.
AT H.L. 650' R.S. 14.50' SAG AT 60'



SINGLE PLAN AND PROFILE -- CADD 12/18/98

REV. BY	APP'D.	BY	DATE
SURV. APP'D.	SURVEY	EAP	10-03-90
ENGR. APP'D.	ENGR.	DLV	10-22-90

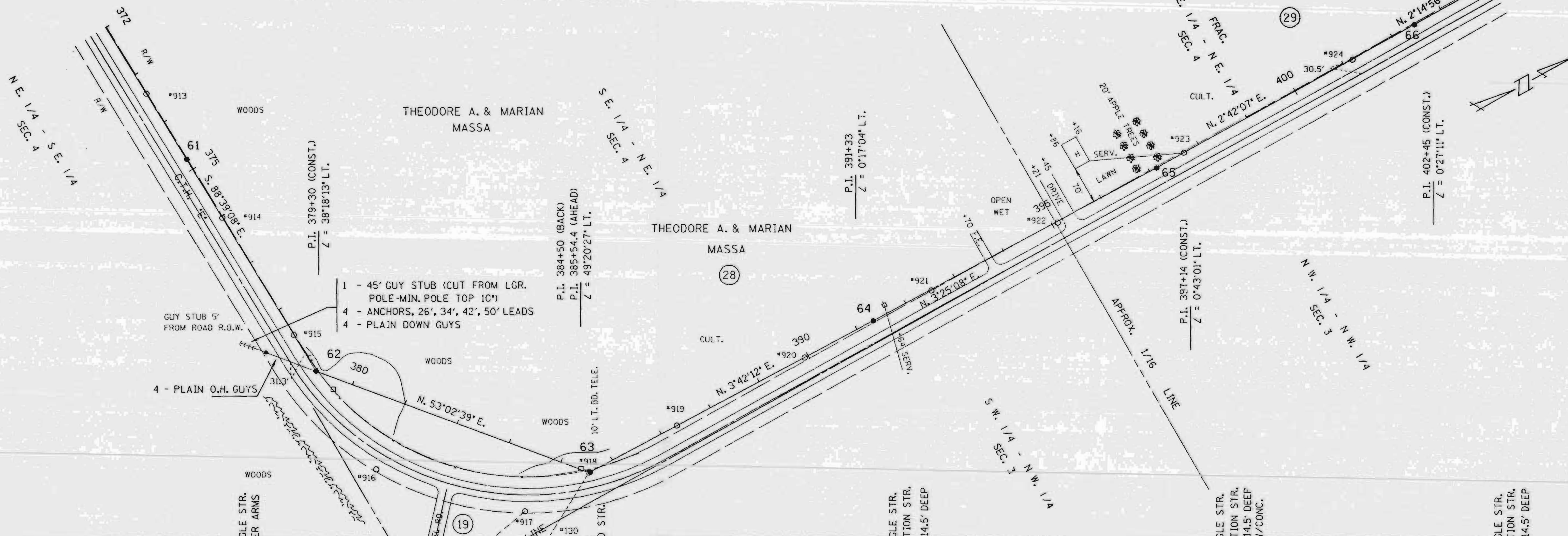
LINE G-7

SHEET 12

L158A

PLAN	DRAWN BY	DATE
NOTE BOOK	PLOTTED	
	CHECKED	
	BY	
	NO.	

PROFILE	REVISIONS
NOTE BOOK	NO.
	DATE
	BY
	NO.

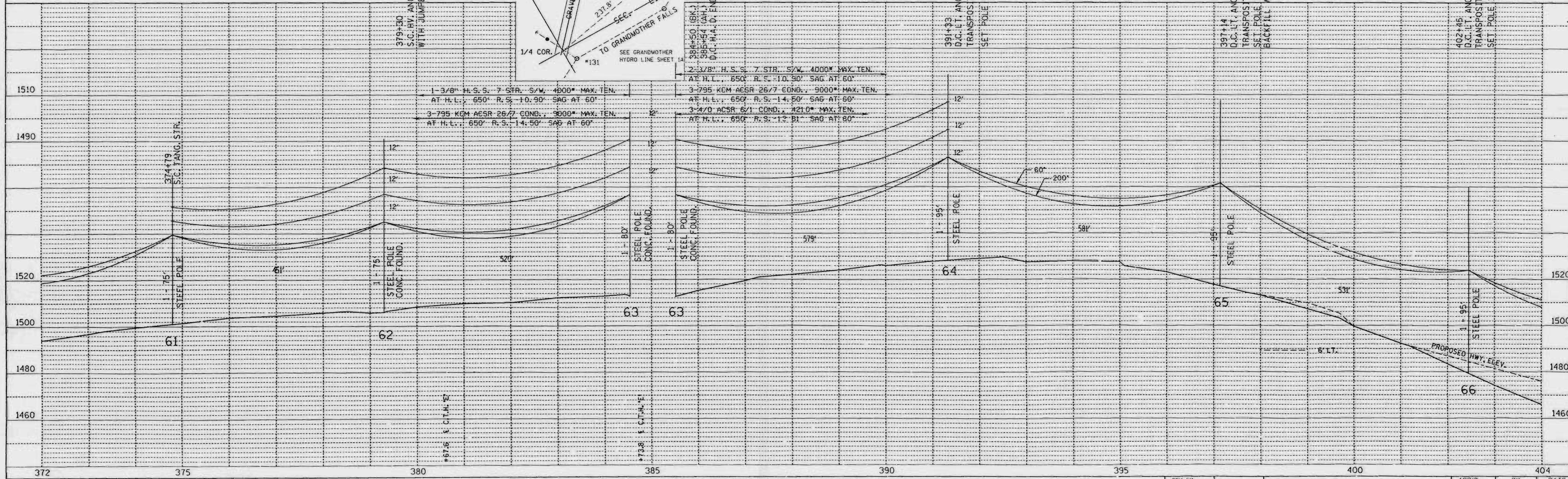


- 1 - 45' GUY STUB (CUT FROM LGR. POLE-MIN. POLE TOP 10')
- 4 - ANCHORS, 26', 34', 42', 50' LEADS
- 4 - PLAIN DOWN GUYS

4 - PLAIN O.H. GUYS

PLAN	DATE
BY	
NO.	
REVISED	
PLOTTED	
CHECKED	
DATE	
BY	
NO.	

PROFILE	DATE
BY	
NO.	
REVISED	
PLOTTED	
CHECKED	
DATE	
BY	
NO.	



SINGLE PLAN AND PROFILE -- CADD 12/18/90

L1588

TOWN OF
ROCK FALLS
T. 33 N., R. 6 E.

TOWN OF BRADLEY

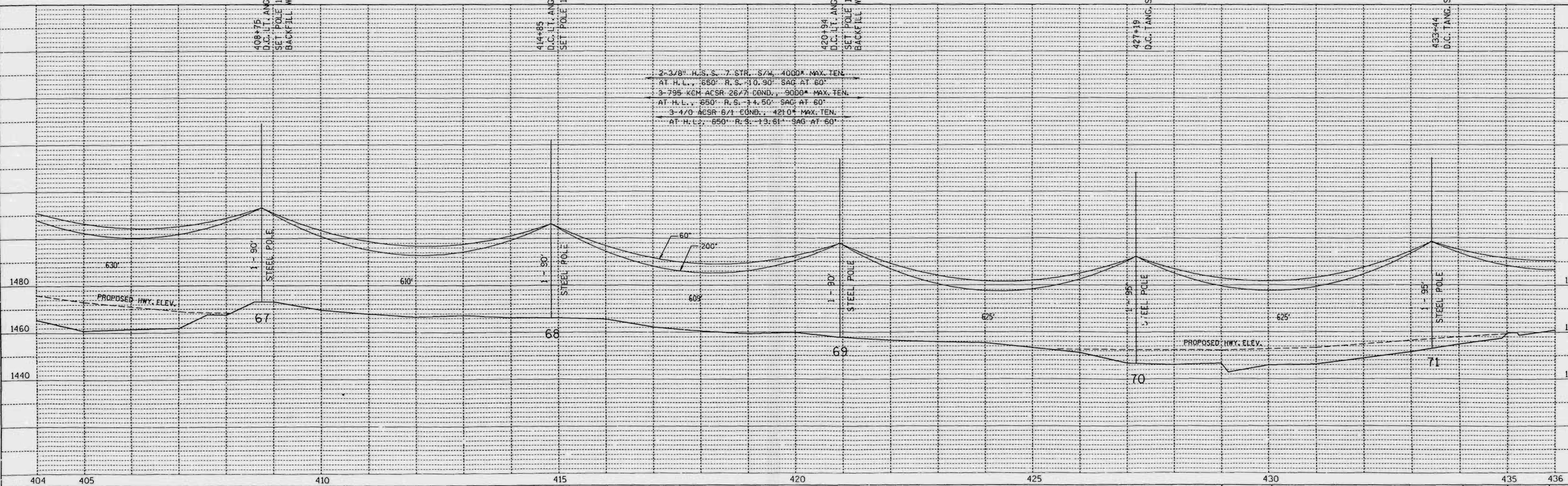
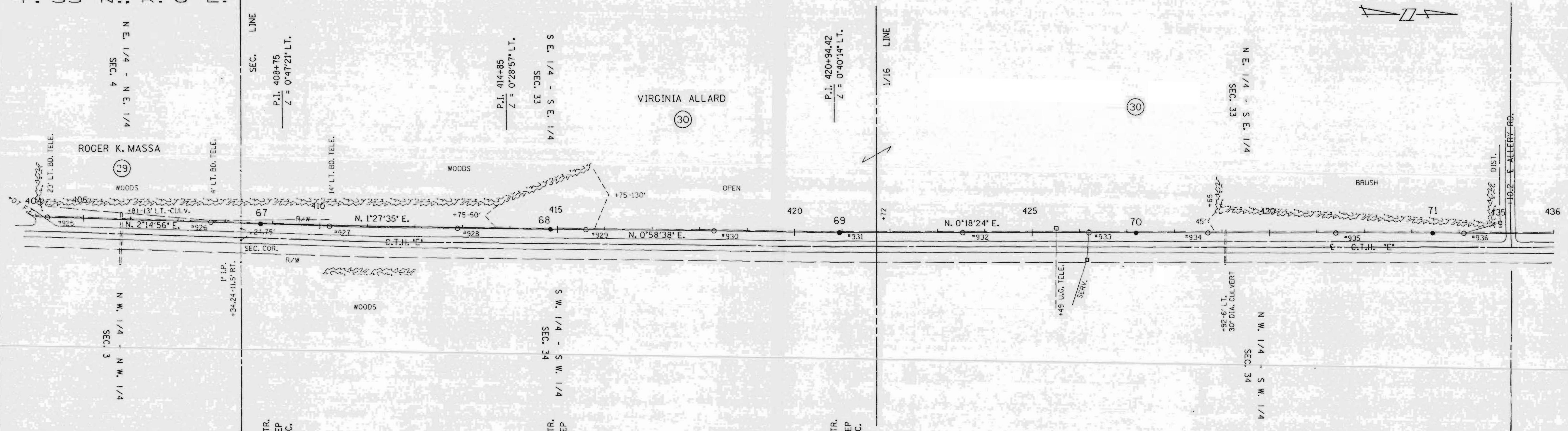
T. 34 N., R. 6 E.

LINCOLN COUNTY



PLAN
SURVEYED
ALIGNED
CHECKED
NOTE BOOK
NO. OF W/AY CHECKED

PROFILE
SURVEYED
ALIGNED
CHECKED
NOTE BOOK
NO. OF W/AY CHECKED
STRUCTURE NOTATIONS

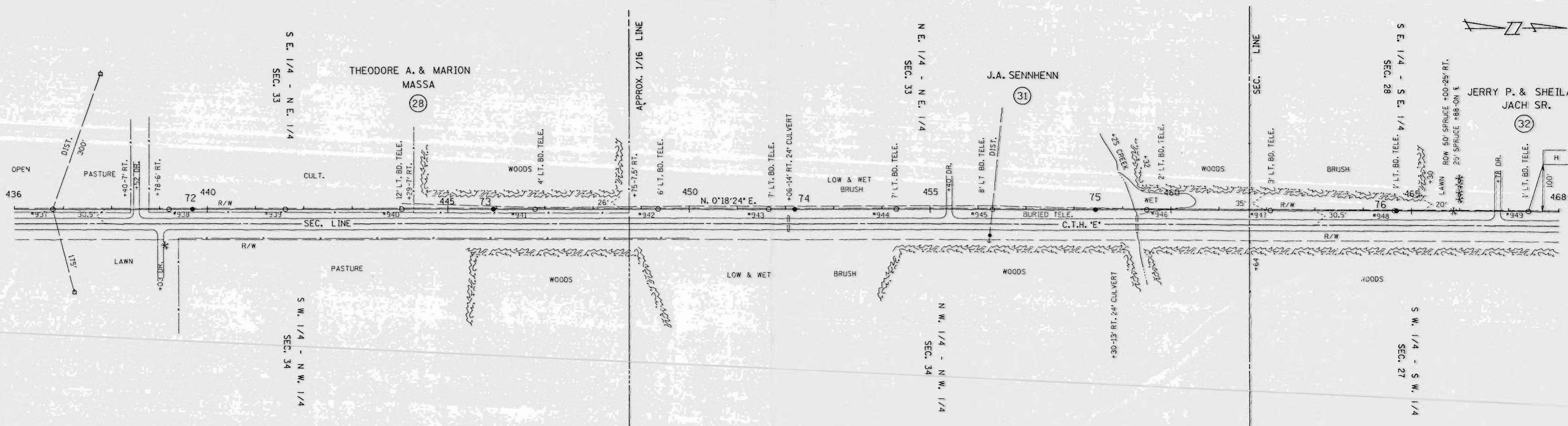


2-3/8\"/>

SINGLE PLAN AND PROFILE -- CADD 12/18/98

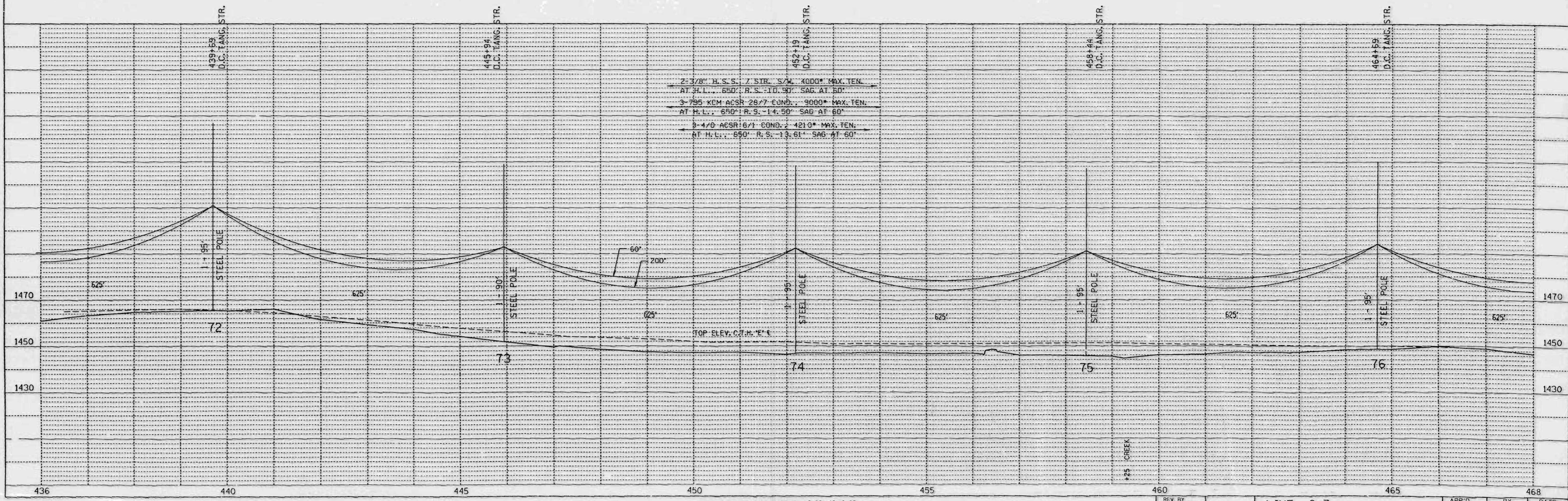
REV. BY	APP'D.	BY	DATE
SURV. APP'D.		EAP	10-23-90
ENGR. APP'D.		BLV	10-22-90

LINE G-7
SHEET 14
L159A



SURVEYED
 ALTIMETER CHECKED
 NO. 11, 01 MAY CHECKED
 NO.

CORRECTIONS CHECKED
 BLANKS NOTED
 STRUCTURE NOTATIONS OK'D
 NO.



SINGLE PLAN AND PROFILE -- CADD 12/18/98

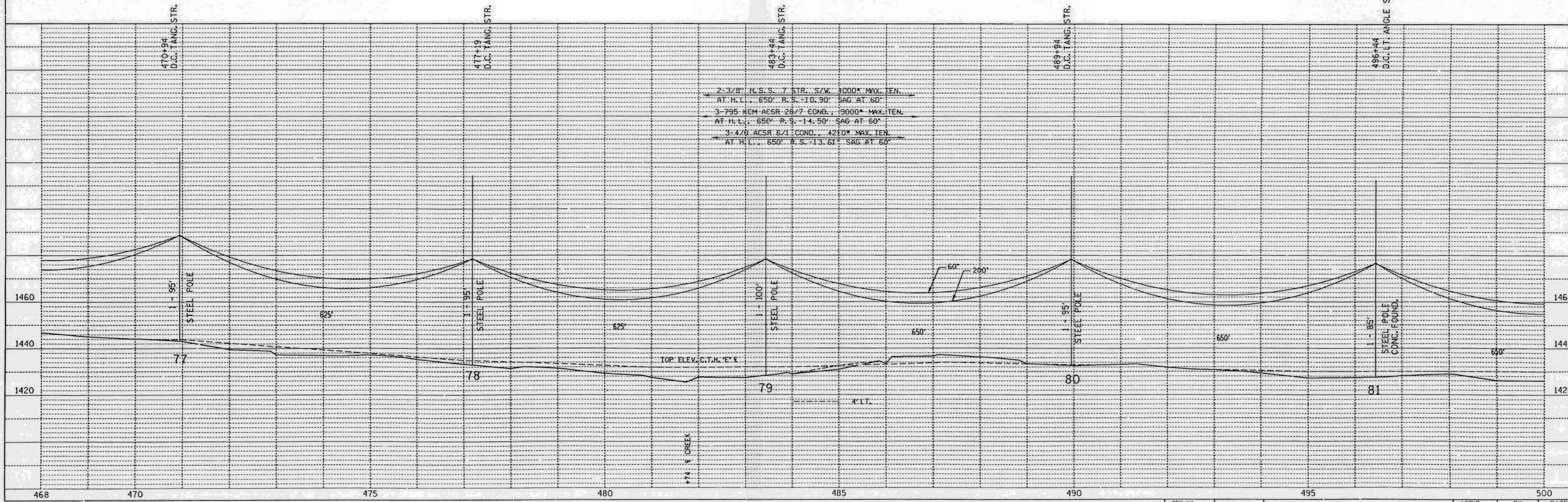
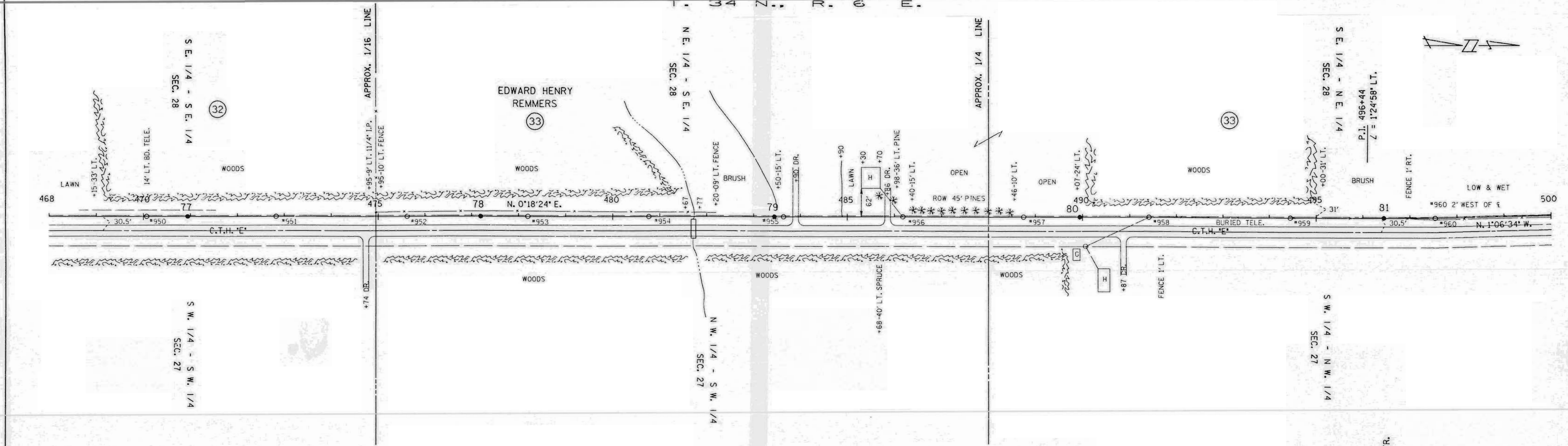
REV. BY	APP'D.	BY	DATE
SURV. APP'D.	SURVEY	EAP	10-23-90
ENGR. APP'D.	ENGR.	DLV	10-23-90

LINE G-7

SHEET 15

11500

DATE	
BY	
NO.	
PLAN	
NO.	
DATE	
BY	
NO.	
PROFILE	
NO.	
DATE	
BY	
NO.	



SINGLE PLAN AND PROFILE -- CADD 12/18/98

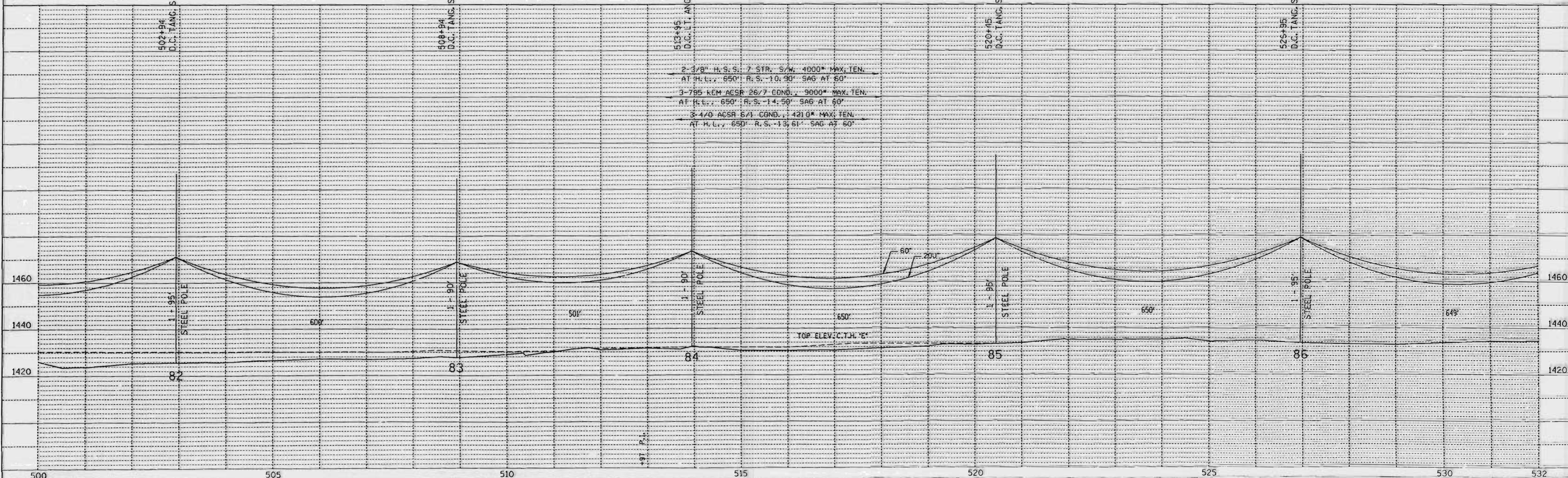
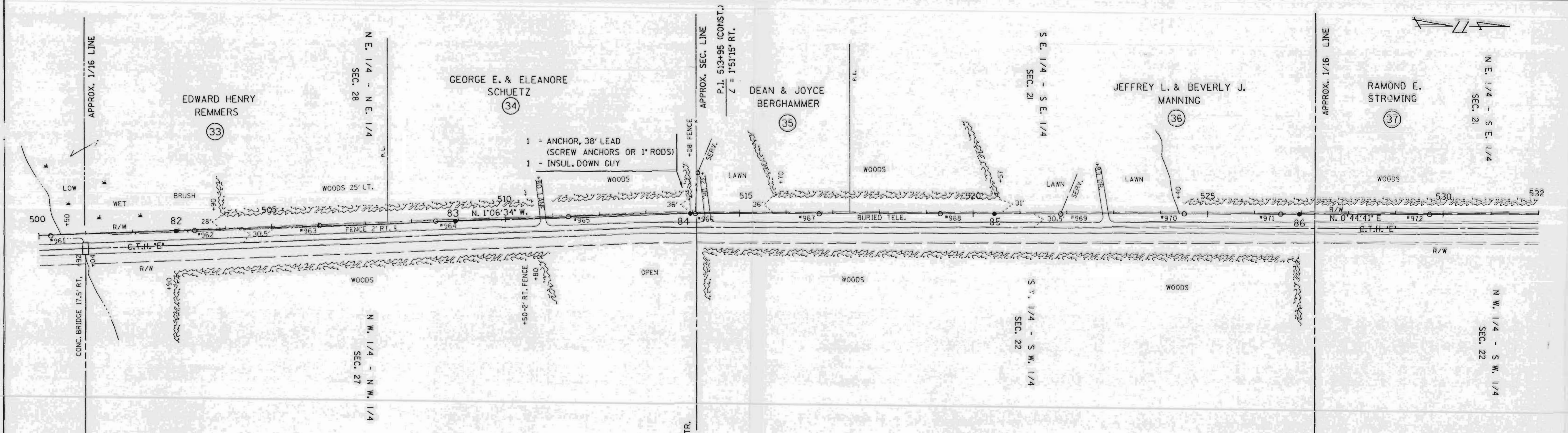
REV. BY		APP'D.	BY	DATE
SURV. APP'D.		SURVEY	EAP	10-23-90
ENGR. APP'D.		ENGR.	DLV	10-22-90

LINE G-7 SHEET 16

LI60A

PLAN	SURVEYED	DATE
	ALIGNED	
	CHECKED	
	RT. OF WAY	
	CHECKED	
	NO.	

PROFILE	SURVEYED	DATE
	GRADES	
	CHECKED	
	NO.	
	STRUCTURE	
	NOTATIONS	



SINGLE PLAN AND PROFILE -- CADD 12/18/98

REV. BY	APP'D.	BY	DATE
SURV. APP'D.		ENR.	10-23-90
ENGR. APP'D.		ENR.	10-22-90

LINE G-7

SHEET 17

L160B



RAYMOND E. STROMING

37

N E 1/4 - S E 1/4
SEC. 21

RAYMOND E. & KAREN M. STROMING JR.


37

S E 1/4 - N E 1/4
SEC. 21

MICHAEL & FRANCIS FINLEY L.C.
CLOTHILDA H. AIROLA

38

N E 1/4 - N E 1/4
SEC. 21



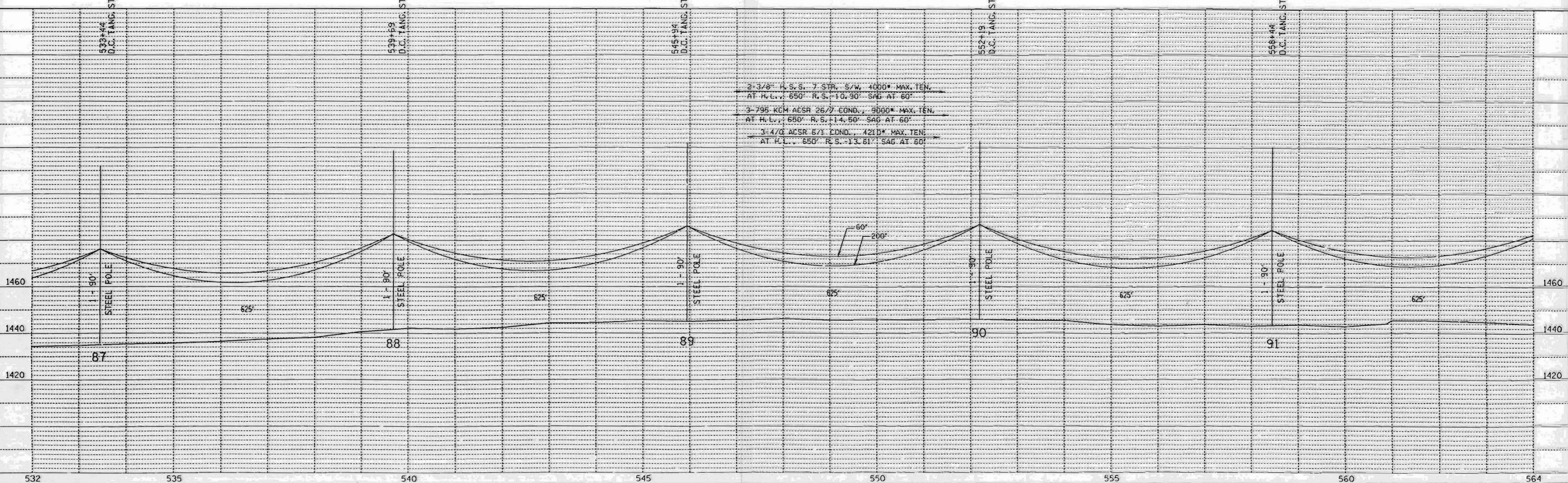
N W 1/4 - S W 1/4
SEC. 22

S W 1/4 - N W 1/4
SEC. 22

N W 1/4 - N W 1/4
SEC. 22

DATE	
BY	
PLAN	SURVEYED
	PLOTTED
	NOTE BOOK
	NO.
	CHECKED
	R/O P. MAN
	CHECKED

DATE	
BY	
PROFILE	SURVEYED
	PLOTTED
	NOTE BOOK
	NO.
	CHECKED
	R/O P. MAN
	CHECKED



2-3/8" R.S.S. 7 STR. S/W, 4000* MAX. TEN.
AT H.L., 650' R.S., 10.30' SAG AT 60'

3-795 KCH ACSR 26/7 COND., 8000* MAX. TEN.
AT H.L., 650' R.S., 14.50' SAG AT 60'

3-4/0 ACSR 5/1 COND., 4210* MAX. TEN.
AT H.L., 650' R.S., 13.61' SAG AT 60'

SINGLE PLAN AND PROFILE -- CADD 12/18/98

REV. BY	
SURV. APP'D.	
ENGR. APP'D.	

LINE C-7

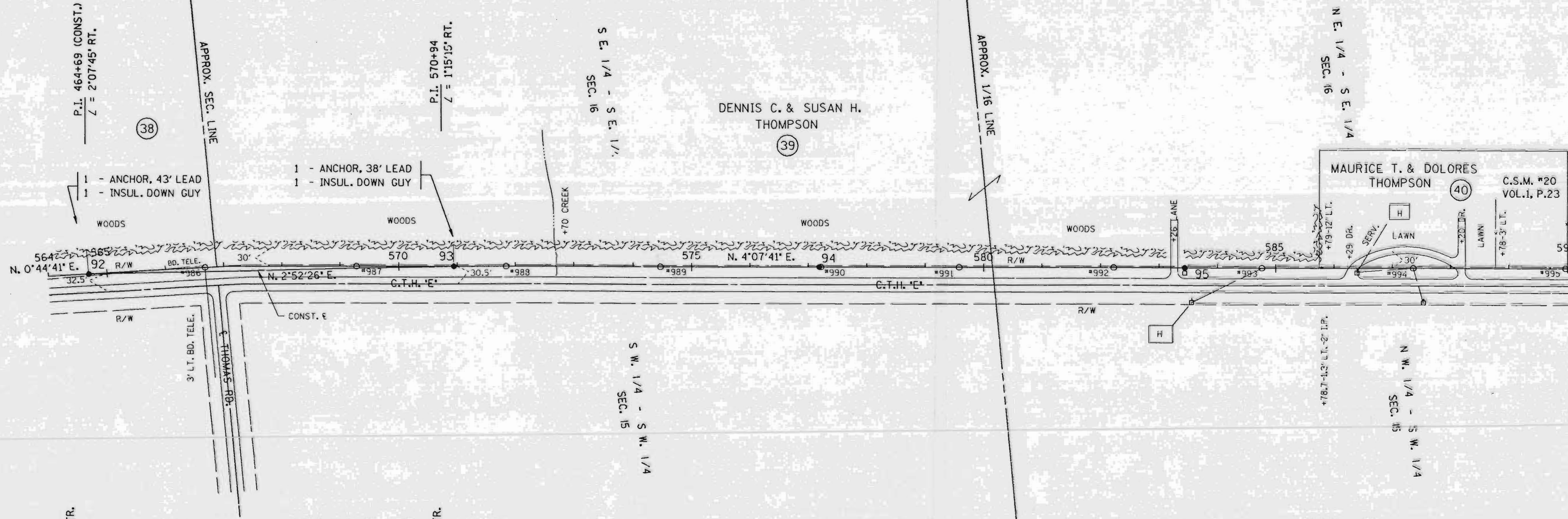
SHEET 18

APP'D.	BY	DATE
SURVEY	EAP	10-23-98
ENGR.	R.V.	10-27-98

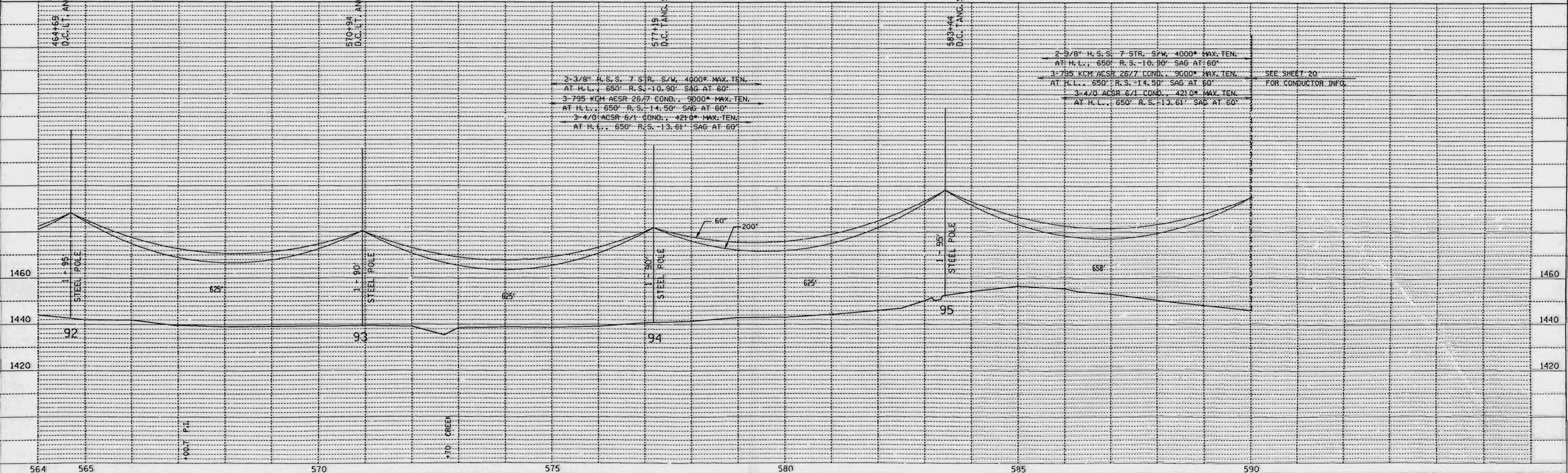
L161A



DATE	
BY	
REVISION	
NO.	
PLAN	SURVEYED
	GRADES CHECKED
	ALIGNMENT CHECKED
	RT. OF WAY CHECKED



DATE	
BY	
REVISION	
NO.	
PROFILE	SURVEYED
	GRADES CHECKED
	ALIGNMENT CHECKED
	STRUCTURE NOTATIONS CHECKED

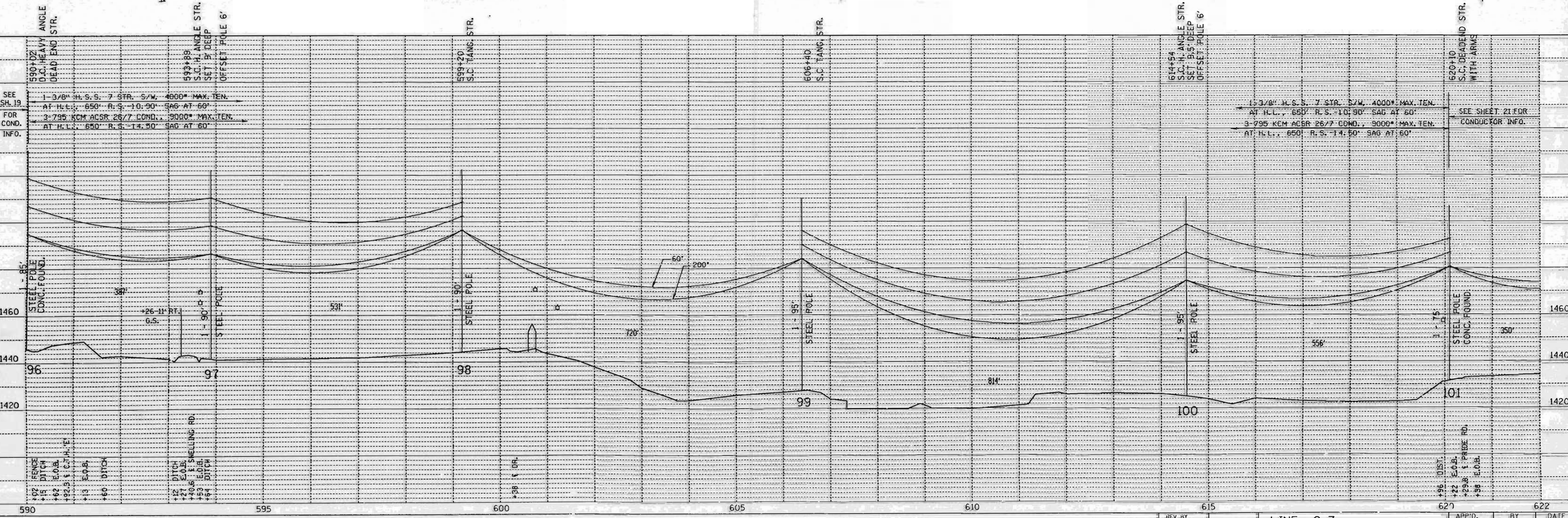
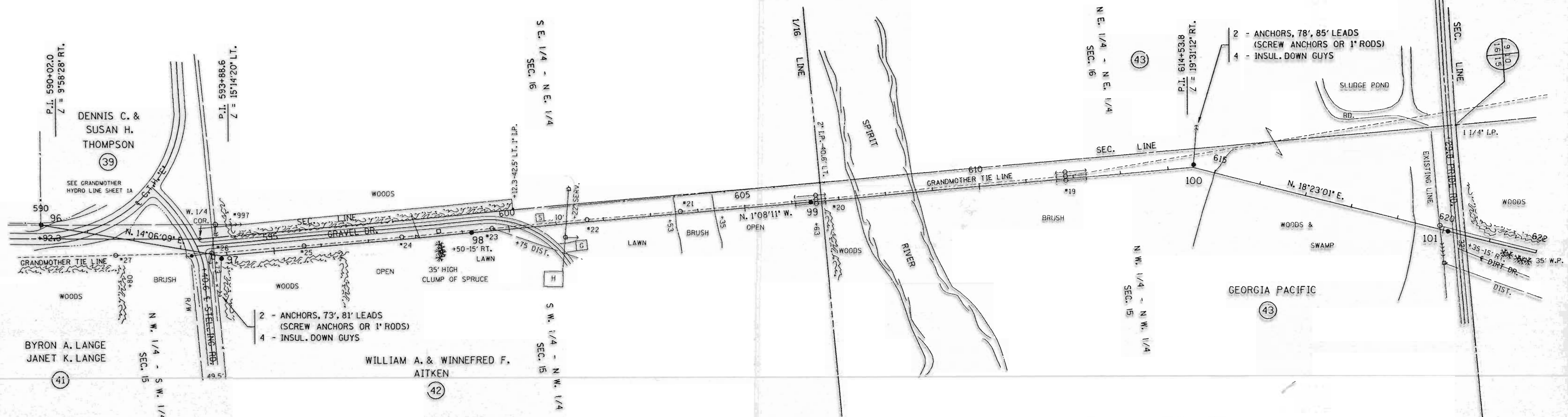



SINGLE PLAN AND PROFILE -- CADD 12/18/90

REV. BY		LINE G-7	APP'D.	BY	DATE
SURV. APP'D.			SURVEY	EAP	10-23-90
ENGR. APP'D.			ENGR.	GLV	10-22-90

L161B

T. 34 N., R. 0 W.



SINGLE PLAN AND PROFILE -- CADD 12/18/98

REV. BY	APP'D.	BY	DATE
SURV. M.P.D.	ENGR.	EXP	10-23-90
ENGR. APP'D.		DLV	10-22-90

LINE G-7 SHEET 20

L162 A

PLAN	SURVEYED	BY	
	PLOTTED	DATE	
	ALIGNED	CHECKED	
	NOTE BOOK	NO. OF PAGES	

PROFILE	SURVEYED	BY	
	PLOTTED	DATE	
	CONG. FOUND.	CHECKED	
	NOTE BOOK	NO. OF PAGES	