

Town

Town of Harrison

Lincoln County

Harrison, Wis. 15 May 1916

~~We the undersigned, freeholders re~~

To the Town Board of the Town of Harrison

We the undersigned, freeholders ~~is~~
residing in the town of Harrison do hereby make
application to you to lay out a highway in ~~the~~
Town as follows:

Commencing on the Section line between sections
13 and 14 Town 35 R. 8. E. on the North 1/8 line; thence
running west one mile.

Signed: C. Amulsen
Lloyd Heberlein
Ole Seering
C. Harung
Peter Swan
B. Harung

TELEPHONE No. 408

OFFICE OF
COUNTY TREASURER OF LINCOLN COUNTY

ORVILLE G. SCHEFFNER, TREASURER

GRACE FISHER, DEPUTY

MERRILL, WISCONSIN

April 22, 1938

Dear Con;

The owner of the NW $\frac{1}{2}$ NW $\frac{1}{2}$ 36-34-8 belongs to
Carrie Baker Zipp, 3421 W. Kilbourn Ave. Milwaukee,
Wis.

Inclosed is a Highway Conveyance form that
may be used. Hoping this answers your questions
satisfactory, I remain,

Yours very trueely,

Max Kojanski
(land Supervisor)

Town Clerk

Town of Harrison

Lincoln County

Harrison, Wis. 2 June 1917

To The town board of the Town of Harrison

We, the undersigned hereby petition your honorable body to lay out and construct a highway as follows:

Starting on the S.W. corner of the N.E. N.E. sec 8-35-8 thence running north on the east eight line up to the section line between sections 5 and 8, and sections 4 and 9 up to 1/4 stake. Thence in a general East North Easterly direction until it strikes the old Rhinelanders road.

Floyd Peberlin

J. E. Cleveland

M. R. Jeffries

L. C. Stevenson

H. O. Egan

C. Amelner

Meeting June 16.

✓
Saw Lake Road

OFFICE OF CLERK

TOWN OF HARRISON

Star Route No. 2

Tomahawk, Wis.

193

NE NW	sec	36	R 8	Hansen Bros
S.W. S.W.	"	25		N. Durbin
NW NW	"	36		Thee dee.

NOTICE

The undersigned, supervisors of the town of Harrison in the County of Lincoln, Wisconsin, having this day met at the time and place fixed by us in the notice for such meeting, to decide upon an application of Theodore Lee and others, dated on the 18th day of September, 1930, to lay out

a highway in said town, described in said application, do hereby give notice that said meeting is adjourned to the fourth day of October, 1930, at 9th o'clock in the fore noon, at The Town Hall in said town of Harrison

when and where we will meet and decide upon such application.

Dated, this 23rd day of September, 1930

Con. Korman
W. Christensen } Supervisors.

P E T I T I O N

TO THE TOWN BOARD OF TOWN OF HARRISON, LINCOLN COUNTY, WISCONSIN:

We, the undersigned residents and freeholders of the Town of Harrison in the County of Lincoln, State of Wisconsin, do hereby petition you to lay out a highway extending from a point where County Trunk Highway "B" is intersected by the old railroad right of way of the C.M.&St.P. Railway Company, such point being the almost exact center of Section Twenty-two (22), Township Thirty-four (34) north, of Range eight (8) east and running thence in a northerly direction along said old railroad right of way through the southwest quarter of the northeast quarter, a corner of the northwest quarter of the northeast quarter of above mentioned Section twenty-two (22) to a point in said right of way which is three hundred and thirty feet south of the north line of said northeast quarter of the northwest above mentioned; thence north, fifteen degrees east about one hundred and twenty-five feet to the shore of Seven Island Lake.

C. Amelso

Martin J Van Der Sanden

Mrs. Martin Van Der Sanden

Mary Amelso

Mrs J Amelso

Gov Winkler

A. Swannick

Otis Rude

C. Voorman

S. Christerson

Trans. 1880-1881 of the
Board of Education
Filed 28 April 1908
C. H. ...

OFFICE OF CLERK
TOWN OF HARRISON

HARRISON, WIS.

6/14/25

192

For consideration of \$10.00
to me in hand paid receipt
whereof is hereby acknowledged
I hereby release to the Town
of Harrison, Lincoln County, Wis
County, a strip of land one
or one half ~~width~~ wide on
the west side of the SW $\frac{1}{4}$ of
the NE $\frac{1}{4}$ of Section 23 Town
35 Range 8 for the purpose
of building a road thereon.

John Edmarson

OFFICE OF CLERK
TOWN OF HARRISON

HARRISON, WIS., 6/15/03 192

In consideration of one dollar
& other valuable considerations
accepted whereof is hereby ac-
knowledged hereby release
to the Town of Harrison, Lincoln
County, Wisconsin, a strip of
land one one half rods wide
on the East side of the S E 1/4 of
the N. W. 1/4 of Section 23, Town
35 North, Range 8 East
for the purpose of building
a road.

Albert Olson

Petition for Road

To Honorable Town Board of Harrison
We the undersigned Residents and free
holders of said town do Here by Petition
of your Honorable Body to lay out and
construct a Highway Beginning at
the Sect corner of 37 and 18 35-8 on
the west side of said Town Running
then East 1/2 mile then north 80 Rods
to 1/2 Post on the south 1/2 line of 26 7
then East on said 1/2 line as far as possible
on said line about 1/2 mile then on a
North Easterly course to the north 1/2 line
of sect 8 35-8 to connect with Road
Built on said said line.

Given under our hands and seals
this 20th day of July 1877.

H. J. Foster
H. J. Foster
F. R. Cole

J. J. Heberlein
C. Amelne
F. E. Chavancard

Road petitions

From Nailby

~~1875~~
~~1876~~

From Tuffrey

From Tuffrey
1875
on west side

~~1877~~

~~1878~~

~~1879~~

From Tuffrey

~~1880~~

~~1881~~

~~1882~~

1883

1884

~~1885~~

~~1886~~

1887

Town Clerk

Town of Harrison

Lincoln County

Harrison, Wis., 3 January 1917

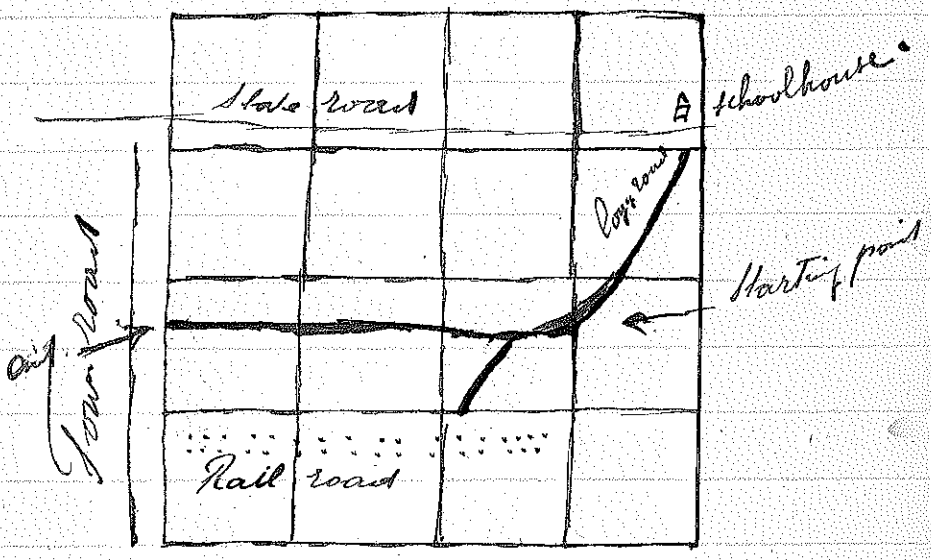
To the Supervisors of the town of Harrison
Lincoln Co. Wis.

The undersigned a resident and freeholder in the Town of Harrison, does hereby make application to you, to lay out a temporary logging highway in said town of follows:

Beginning at a point, where the logging road, which leaves the State Highway close by the old Harrison schoolhouse and runs in a general south westerly direction through the N.E. 1/4 sec 32-T35 R8E., enters the NW 1/4 of the SE 1/4 sec 32-T35 R8E. ...

Thence following said logging road in a general westerly direction through the N.W. 1/4 of the SE 1/4 and the N.E. 1/4 of the SW 1/4 and the NW 1/4 of the SW 1/4 sec. 32-T35 R8E., until it strikes the Town road running North and South on the West section line of Section 32 Township 35 Range 8 E. Also for a branch logging highway which leaves the above petitioned for logging highway at about

North.
Section 32 - Towns. 35 R. 8. E.



Town Clerk

Town of Harrison

Lincoln County

Harrison, Wis.,

1917

To the Supervisors of the Town of Harrison

This is to certify that on the eighth day January I personally served upon Frank Cady the owner and occupant of the NW of the SW, and John van der Voort the owner of the NE. SW, and Gust the Bels the owner of the NW. SE. all above described land in section 32 Township 35 Range 8 E., a notice that the Town Board of the Town of Harrison will meet on the 10th day of January 1917 ~~for the ps~~ at 10 o'clock A.M. at the Town Clerk's house for the purpose of having a hearing on a petition to lay out a temporary logging highway through the above described lands.

Also that on the 4th day of January 1917 I posted ^a notices of such meeting: one the old Harrison schoolhouse, one on the corner of the Rhonelanders Road and one on the Store at Jeffris.

Harrison

C. Amelso

9 January 1917

County of Lincoln Wis } S.S.
Town of Harrison

Whereas upon application of C. Amelse freeholder, residing in said Town of Harrison for the laying out of a Temporary logging highway, with said proposed logging highway is set forth and described as follows in said application as follows: beginning at a point where the logging road, which leaves the State Highway close by the old Harrison Schoolhouse and runs in a southwesterly direction through the N.E. 1/4 & E. 1/4 Sec 32-35-8 enters the N.W. 1/4 of S.E. 1/4 Sec 32-35-8. Thence following said logging road in a general westerly direction through the N.W. 1/4 of the S.E. 1/4 and the N.E. 1/4 of S.W. 1/4 and the N.W. S.W. until it strikes the Town road running North and South on the west section line of section 32 Township 35 Range 8 E. Also for a branch logging road which leaves the above petitioned for logging road at about the center of the N.W. 1/4 of the S.E. 1/4 sec 32-35-8. E. thence running in a general South Southwestern direction through said N.W. S.E. until it leaves it close by the South West corner thereof said road to be used for logging purposes for a period of three years to remove the timber off the S.E. N.E. and the N.E. S.E. section 32 Township 35 Range 8 E.

We the undersigned Supervisors of the town of Harrison, did on the 10th day of January 1917 meet at 10 A.M. in the forenoon at the Town Clerk's office and did then and there hear any and all reasons that were offered for or against the granting of said petition, that all parties interested and the owners of all lands involved were present, that none of the said parties interested or the owners of said lands named in such petition, claimed any lack of due notice, and said meeting having been adjourned until 2^o P.M. of the same day, and it appearing to the said Supervisors of said Town that the granting of said petition as hereinafter amended is a necessity. Now therefore Pursuant to application, the said Supervisors do hereby order and determine that above petition be amended to read "two years instead of three years. That John Vander Voord be reimbursed for damage to his clover field in the sum of two dollars, that Frank Cady be reimbursed for damage to his pasture in the sum of two dollars and that all fences necessarily removed in the construction of said logging highway be replaced by said petitioner in a good and workmanlike manner on or before April 7th 1917 and not removed before Dec 15th 1917 and finally ^{replaced} on or before April 7th 1918.

Dated at Harrison
10th day of January 1917.

M. R. Jaffins
Jo. J. Heberlein
Supervisors of the Town

To the Supervisors of the
Town of Harrison
in Lincoln County
We the undersigned
freeholders, residing
in said town of
Harrison, hereby make
application to you to
lay out a highway in
said town as follows,
leaving the Merrell road
in the south west quarter
of Sec. 35 - running West
on the Eighty line to
the South East corner
of Oley Hanson's land
Dated May 13 1916

Laid along on north side of line
provided board gets release.

A. Amundson

Charles Rand

Theodore Lee

J. J. Shepard

Walter E. Rand

Harry Sill

John Faidenfeld

Martin Martinson

Ole Jansen

15 Apr 1913

Road In

Last Entry pg 336-7

Remainder of Book

is Blank

TOWN OF RUSSELL

LINCOLN COUNTY, WISCONSIN

Office of TOWN CLERK

Copy

GLEASON, WIS., MAY 27 1911

This Agreement between the Town of Russell & the Town of Harrison
both of Lincoln County Wisconsin:

Witnesseth that the respective towns above mentioned hereby agree each
for themselves, by their Town Boards, that Each of said Towns shall
from this date maintain & keep in repair each alternate half mile,
West from the Range line between Ranges 8 & 9. on the Town line
between Towns 33 & 34. N. of Range, 8 East.

The first half mile to be taken care of by the Town of Russell the
next half mile west to be taken care of by the Town of Harrison &
alternately west as far as the Range line between Ranges 7 & 8 Towns
33 & 34.

Each Town to be responsible for all damages any person may be
entitled to receive by reason of defect, neglect, or refusal to keep in
repair such Highway, this day apportioned to it as its respective share
of such Highway. Also each Town to pay the half of the construction
& repair of any Bridge which may be built or repaired on such
Highway.

Dated this 27th day of May 1911

Supervisors Town of Russell

William Prueser

E. J. Lyness

John H. Spke Jr

Supervisors Town of Harrison

+ M. H. Jaggart

E. W. Morrill

Ole Larsson

State of Wisconsin
County of Lincoln


Personally appeared before me this 27th day of May 1911
the within named Supervisors of the Town of Russell, William Prieser,
E. J. Gross & John Hipke Jr. to me known to be the persons who
executed the within agreement & acknowledged the same

Geo. B. Thomson
Notary Public

Notice is hereby given that the Town board
on June 23rd at 10 A.M. on the Reno Road at the Corner of sections
14 and 15 T 34 R 8 E will let the job of skumping and grading a
new road about 80 rods long and 16 feet wide. Further instruc-
ions will be given by the Board on the place above mentioned
Board reserves the right to reject one or all bids
Harrison June 15-1928. C. Arnelse, Clerk

RETURN IN FIVE DAYS TO
TOWN CLERK
TOWN OF HARRISON
STAR ROUTE 2
TOMAHAWK, WIS.

C. Arnelse Clerk
Tomahawk P. 2
Wisconsin



Whereas, upon application duly made therefor, the supervisors of the town of Harrison
in the County of Lincoln and State of Wisconsin, having duly decided to

lay out and construct
a highway in said town Commencing at the intersecting
(Describe Highway)
corner of sections 10-11-14-15 in Township 34
R. 1 E. thence running south on section line
between sections 14 and 15 for a distance of about 80 rods and

which said highway will pass through the lands described as follows of which I am
owner to-wit: The N.W. 1/4 of the NW 1/4 of Section 14 - Township 34
Range 8 E.

Now, Therefore, know all men by these presents, that I am the owner and
occupant of the N.W. 1/4, sec 14 - 34 - 8 E., in consideration of
the sum of one dollar and the valuable consideration Dollars
to me paid, have released and do hereby release to said town, all claim for damages sustained, or to be sus-
tained by me, by reason of the laying out and constructing
of said highway through my said lands.

In Witness Whereof, I have hereunto set my hand and seal this 14th day of
June 1928

Henry Reim (Seal)

State of Wisconsin,
Lincoln County. } ss.

Personally came before me this 14th day of June A. D. 1928
the above named Henry Reim

to be the person who executed the foregoing instrument and acknowledged the same.
C. Anselme
Town 3

Town of *Harrison*

H. R. ...

Filed *14 June* 1928

P. ...
Clerk

Release by Owner of Land

For Laying Out Etc. of Highway.

H. R. ...
B. B. ...

Whereas, upon application duly made therefor, the supervisors of the town of Harrison
in the County of Lincoln and State of Wisconsin, having duly decided to

lay out and construct
a highway in said town Commencing at the intersecting corner
(Describe Highway)
of sections 10-11-14 and 15 in Township 34
R 8 E. thence running south on section line
between sections 14 and 15 for a distance of about 80 rods and

which said highway will pass through the lands described as follows of which I am
owner to-wit: the N.E. 1/4 of the N.E. 1/4 Section 15 Township 34 R. 8 E.

Now, Therefore, know all men by these presents, that I am owner and occupant
of N.E. 1/4 N.E. 1/4 Sec 15 T. 34, R. 8 E. and, in consideration of
the sum of one \$ ^{no} / 100 and other valuable considerations Dollars
to me paid, have released and do hereby release to said town, all claim for damages sustained, or to be sus-
tained by me, by reason of the laying out and construction
of said highway through my said lands.

In Witness Whereof, I have hereunto set my hand and seal this twelfth day of
September ^{June} 19 28
Henry Rowl (Seal)

State of Wisconsin }
Lincoln County. } ss.

Personally came before me this 14th day of June A. D. 19 28
the above named Henry Rowl

to me known to be the person who executed the foregoing instrument and acknowledged the same.
Cornelius Amelne
Town Clerk

Town of *Harrison*

H Rowd to Town

Filed *14 June* 192*1*

*Amelia
Town Clerk*

Release by Owner of Land

For Laying Out Etc. of Highway.

*H. Rowd
D B Newby road.*

0155

0155

0155

0155

0155

0155

0155

RR

State of Wisconsin
County of Lincoln } SS

I Synn Vaughan do hereby certify, that
I have this date by and under the
direction of the board of Supervisors
of the Town of Harrison surveyed,
The following described, to wit::

Commencing at the South $\frac{1}{8}$ post on
west line of Sec 1735A Range 8 East
Thence west on $\frac{1}{8}$ line 1992 $\frac{1}{2}$ chains
to $\frac{1}{16}$ post in South west $\frac{1}{4}$ of Sec. 1.

The courses and distances above given
are south line of Road. Whole distance
given 1992 $\frac{1}{2}$ chains

Dated Oct 30th 1922.

Synn Vaughan
Surveyor.

Highway Notice

Application having been on the 18th day of September 1930, duly made to the undersigned Supervisors of the Town of Harrison in the County of Lincoln by 19 freeholders and residents, residing in said Town, for a Highway to be laid out as follows: Commencing at a point in the medial line of County Trunk Highway to be 495 feet south of the north boundary line of the NE 1/4 of Sec 15 T. 34 North R. 8 E. said point being a point where a private road joins the said County Trunk Highway and running southwesterly along said private road to a point approximately 13 rods west of the East boundary line of the NW NE. 15-34-8. and approximately 8 rods west of the South boundary line of said NW NE 15-34-8, said point being in the medial line of the road to Long Lake. Running thence southwesterly to a point approximately 2 rods north of the South Boundary line of said NW NE. 15-34-8 and 10 rods west of the Westerly boundary line of said NW NE. 15-34-8., and running thence northwesterly to a point approximately 8 rods north of the south boundary line of the NE NW. 15-34-8. thence southwesterly to a point approximately 10 rods east of the westerly boundary line of the NE NW. and approximately 6 rods north of the South boundary line of the NE NW 15-34-8. thence southwesterly to the quarter line between the NE NW. and the SE NW. 15-34-8 at a point approximately 3 rods east of the NW corner of the SE NW. and thence southwesterly to a point 3 rods south of the S. E. corner of the NW NW. 15-34-8 more particularly marked by stakes set along the course of said Highway by Anton Kordeck.

Notice is therefore given that we, the undersigned Supervisors of said Town will meet on the 23rd day of September 1930 at 9 o'clock in the forenoon of that day, at the Town Hall in said Town and decide upon such application.

Dated at Harrison this 18th of September 1930

©. Voerman

A. Ward.

J. Christensen


Supervisors

OFFICE OF TOWN CLERK
TOWN OF HARRISON
LINCOLN COUNTY
WISCONSIN

STAR ROUTE NO. 2
TOMAHAWK, WIS. 5 Sept 1927

We, the undersigned, residents and free holders of the Town of Harrison hereby petition the Town Board to lay out and construct a highway as follows: commencing at the intersecting corner of Sections 10-11-14 and 15 all in Township 34-8 E thence running south on Section line between Sec 14 and 15 for the distance of a quarter of a mile.

Respectfully submitted



C. Amelne

Con Pinter

Mrs. C. Winter

Mrs. D. Muring

Mrs. A. Boykins

John B. Hallingworth

Joseph Ramm

Edw. Ramm

Henry Ramm

Louis Thielman

Henry Rowel

Filed 10 Sept 1927

C. Amelie Clark

Petition for the extension
of Road

Rhineland, Wis.

6-12-37

We the undersigned ask the Town
Board of Harrison Township, Lincoln
Co Wis. to extend side road between
N.W. $\frac{1}{4}$ and S.E. $\frac{1}{4}$ and then south east
thru S.E. $\frac{1}{4}$ of the N.E. quarter in section
one town 35 range 8, to the Onida
County line. Extension to follow road
now used by the public. Location of
this road now runs east and west
very nearly thru the middle of
lots one and two.

James Rude

Mrs James Rude

Mrs Glori Rude

Frank Rude

Anna La Roche

Harry C. Smith

May B. Smith

Alvin R. Smith

Adolph Weydick

Fred Weydick

Erwin Smith

Ruby Smith

L. Bennett

Bella Wilson

Wm. Horn

Ed. Erwin

Ethel Peterson

Gleaner
4/21/38

C. Ambler Town Clerk

Dear Sir

By building a road
on the south line of $\frac{1}{2}$ W $\frac{1}{4}$ of $\frac{1}{2}$ W $\frac{1}{4}$
25 R & E Township 24, I am forced
to build a half mile of fence

And if one I sign a claim
to the town I would like to come
to an understanding about a
little left.

Yours truly

Nick Dinkel

Gleaner
4/21/38

C. Amher Town Clerk

Dear Sir

By building a road
on the south line of S W $\frac{1}{4}$ of D E
25 & S E Township 24, I am forced
to build a half mile of fence

And before I sign a claim
to the town I would like to come
to an understanding about a
little gift.

Yours truly
Nick Dinkel

John Friedenfeld
Arnold Friedenfeld
Carl Friedenfeld
H. Goche
Roy Gross
O. O. Gross
H. J. Clapper

Gleason R. I.
Gleason R. I.
Gleason R. I.
Gleason R. I.
Gleason R. I.
" "

The Town of Harrison in the County of Lincoln

and State of Wisconsin, by its Board of Supervisors hereby and by these presents does let unto

August Gartman

being the best and lowest bidder therefor, the following work, to-wit:

To build a road as follows starting on the NW corner of Sec 36-34-80 running East on the section line between sections 36 and 25 up to the swamp then turning in a North Easterly direction around the swamp up to the 1/4 line running North & South.

Road crushed & cleared two rods wide, stumped 20 feet wide, roadbed to 16 feet wide, graded in workmanlike manner, stump brush & roots to be piled so it can be burned. Town board agrees to up to 50% of the completed. The work to be completed on or before July 1st.

the same being situated in said town, said work to be done in all respects according to the written specifications herein contained, or hereto annexed, which are made a part of this contract; and to be fully completed on or before the 1st day of July, 1938; and for such work when properly done and fully completed as aforesaid, said town promises and agrees to pay the said August Gartman

his heirs, successors and assigns, therefor, the sum of Two hundred and Ninety Nine \$ ^{no/100} Dollars, to be paid as follows, to-wit: 50% as work progresses balance when work is completed and accepted

And the said August Gartman does hereby covenant, promise and agree to do said work according to the specifications and stipulations herein mentioned and set forth, and for the sum of money mentioned.

In Witness Whereof, The said parties hereunto set their hands and seals this 17th day of May 1938.

Jon Voermans (Seal)
W L Brude (Seal)
Arthur Park (Seal)

Supervisors of the town of Harrison Lincoln Co.
Aug Gartmann (Seal)
Contractor

CONTRACTORS BOND

Know All Men by these Presents, That we _____

as Principal, and _____ and _____

_____, as sureties, all of Lincoln County and

State of Wisconsin, are held and firmly bound unto the town of Harrison

in said county, in the penal sum of _____ Dollars,

lawful money of the United States, to be paid to said Town or to its certain attorney or assigns, which

sum of money, well and truly to be paid, we bind ourselves, our heirs, executors and administrators, jointly

and severally, firmly by these presents.

Witness our hands and seals this 17th day of May 1938.

The Condition of the above obligation is such that if the above bounden _____

shall in all things well and truly perform all the conditions of the within contract, to be by _____

performed and within the time therein mentioned, then this obligation to be void; otherwise to be and re-

main in full force.

In Presence of

_____ (Seal)
_____ (Seal)
_____ (Seal)

Aug. Gartner
WITH THE TOWN OF
Harrison
Lincoln County, Wis.

Contract

Filed in the office of the Town Clerk
this 17th day of May 1938
C. Brubaker
Town Clerk.

Town Clerk

Town of Harrison

Lincoln County

Harrison, Wis., 3 January 1917

To the Supervisors of the town of Harrison
Lincoln Co. Wis.

The undersigned a resident and freeholder
in the Town of Harrison, does hereby make ap-
plication to you, to lay out a temporary logging
highway in said town of follows:

Beginning at a point, where the logging
road, which leaves the State Highway close by
the old Harrison schoolhouse and runs in a
general south westerly direction through the
N.E. 1/4 sec 32 - T35 R8 E., enters the NW 1/4
of the SE 1/4 sec 32 - T35 R8 E. ...

Thence following said logging road in a
general westerly direction through the
N.W. 1/4 of the SE 1/4 and the N.E. 1/4 of the SW 1/4
and the NW 1/4 of the SW 1/4 sec. 32 - T35 R8 E.,
until it strikes the Town road running
North and South on the West Section line of
Section 32 Township 35 Range 8 E. Also for
a branch logging highway which leaves the
above petitioned for logging highway at about

the center of the N.W. 1/4 of the S.E. 1/4 of
sec. 32 T 35 R 8 E. Thence runs in a general
south southwesterly direction through said
N.W. 1/4 of the S.E. 1/4, until it leaves it, close by
the South West corner thereof. ~~Said road.~~
Said ~~road~~ ^{logging} highway and branch logging highway
to be used for logging purposes for a period
of three years to remove the timber off the
S.E. NE. and the N.E. S.E. sec. 32 - T 35 R 8 E.
Sketch of proposed logging highway attached

Dated at Harrison
3 January 1917

C. Arnelson