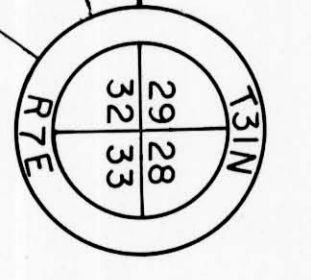
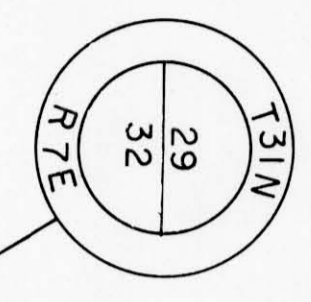




REVISION DATE	PROJECT ID	SHEET NUMBER	TOTAL SHEETS
1-27-72	1173-2-21	4.4	
9-25-72	FEDERAL PROJECT DESIGNATION		
3-12-73			
7-24-73 NC			
12-9-77	PLAT OF RIGHT OF WAY REQUIRED		
6-9-87 NC	SOUTH COUNTY LINE - MERRILL		
	LINCOLN U.S.H. 51 COUNTY		
	SCALE 1" = 200'		
	DATE MARCH 8, 1971		
CONST PROJECT			

CURVE 96  
P. I. 129+53.25  
N. 473,861.73  
E. 2,092,938.08  
L. 172°20'33"  
Δ 7°39'27"  
D. 0°30'  
T. 766.89'  
L. 1531.49'  
E. 25.63'  
R. 11459.16'

TOWN



END OF RELOCATION ORDER 9570-1-21  
STA. 194'+54.60 = STA. 194'+54.60  
PROJECT 1173-2-21

CORNER NOT FOUND

IRON PIPE 25' SOUTH OF 1/4 CORNER

1/4 LINE BY USING 1/4 TOWN ROAD & IRON PIPE 25' S. OF 1/4 CORNER

4.35 ACRES DECLARED AS EXCESS PROPERTY ON 1-27-77. SALE APPROVED BY THE GOVERNOR 4-15-77. SOLD AT PUBLIC SALE TO EVANS H. BENEDITZ BY Q.C.D. DATED 11-8-77

HARVEY SEIDLER V. 250 P. 470 17.5 AC. REMAINING

17.74 ACRES DECLARED AS EXCESS PROPERTY ON 1-27-77. SALE APPROVED BY THE GOVERNOR 4-15-77. SOLD AT PUBLIC SALE TO EVANS H. BENEDITZ BY Q.C.D. DATED 11-8-77

10.75 ACRES DECLARED AS EXCESS PROPERTY ON 1-27-77. SALE APPROVED BY THE GOVERNOR 4-15-77. SOLD AT PUBLIC SALE TO TIMBERLAKE LAND CO. BY Q.C.D. DATED 11-8-77

NOTE: BEARINGS SHOWN ON THIS PLAT ARE THE GRID BEARINGS OF EACH TANGENT TO THE NEAREST MINUTE

LEGEND DENOTES NO ACCESS

P.L. 109+10 RIVER AVE.

STA. 200'+00 RIVER AVE.  
STA. 127+34.30 U.S.H. 51

WISCONSIN PUBLIC SERVICE CORP

GENERAL TELEPHONE CO.

SERVICE ROAD

6"x6" STONE MONUMENT

EXISTING RIVER AVE. 1/4 LINE BY USING IRON PIPE & FENCE LINE N 0°18'16" W 1627.48'

