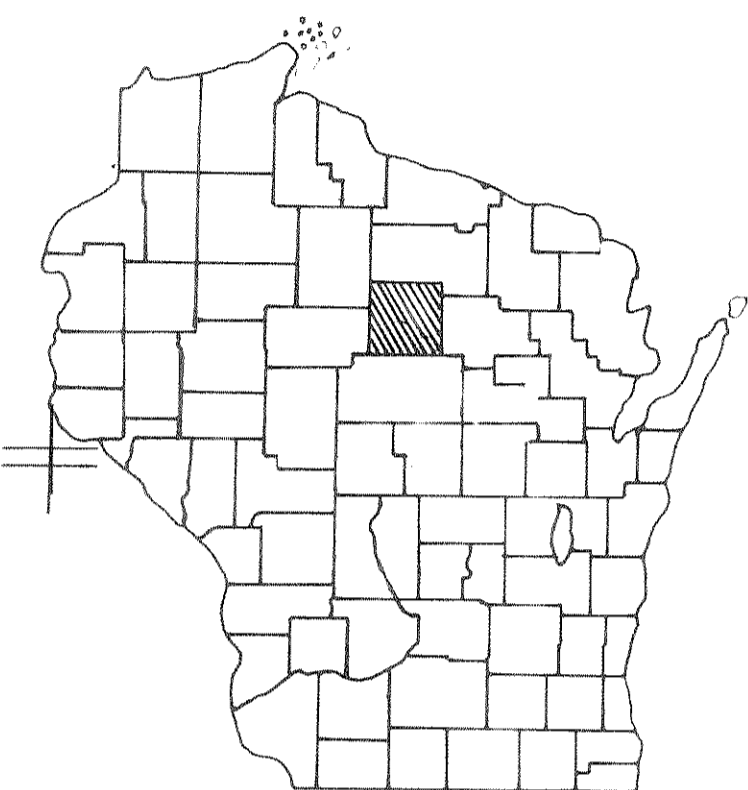


Index of Sheets

Sheet No.	Title
Sheet No.4.0	
Sheet No.4.1	SCHEDULE OF LANDS & INTERESTS REQUIRED
Sheet No.4.2	LAYOUT SHOWING PROPERTY BOUNDARIES & ACREAGES
Sheet No.4.3-4.16	PLAN & PARCEL SHEETS



STATE OF WISCONSIN
DEPARTMENT OF TRANSPORTATION
DIVISION OF HIGHWAYS

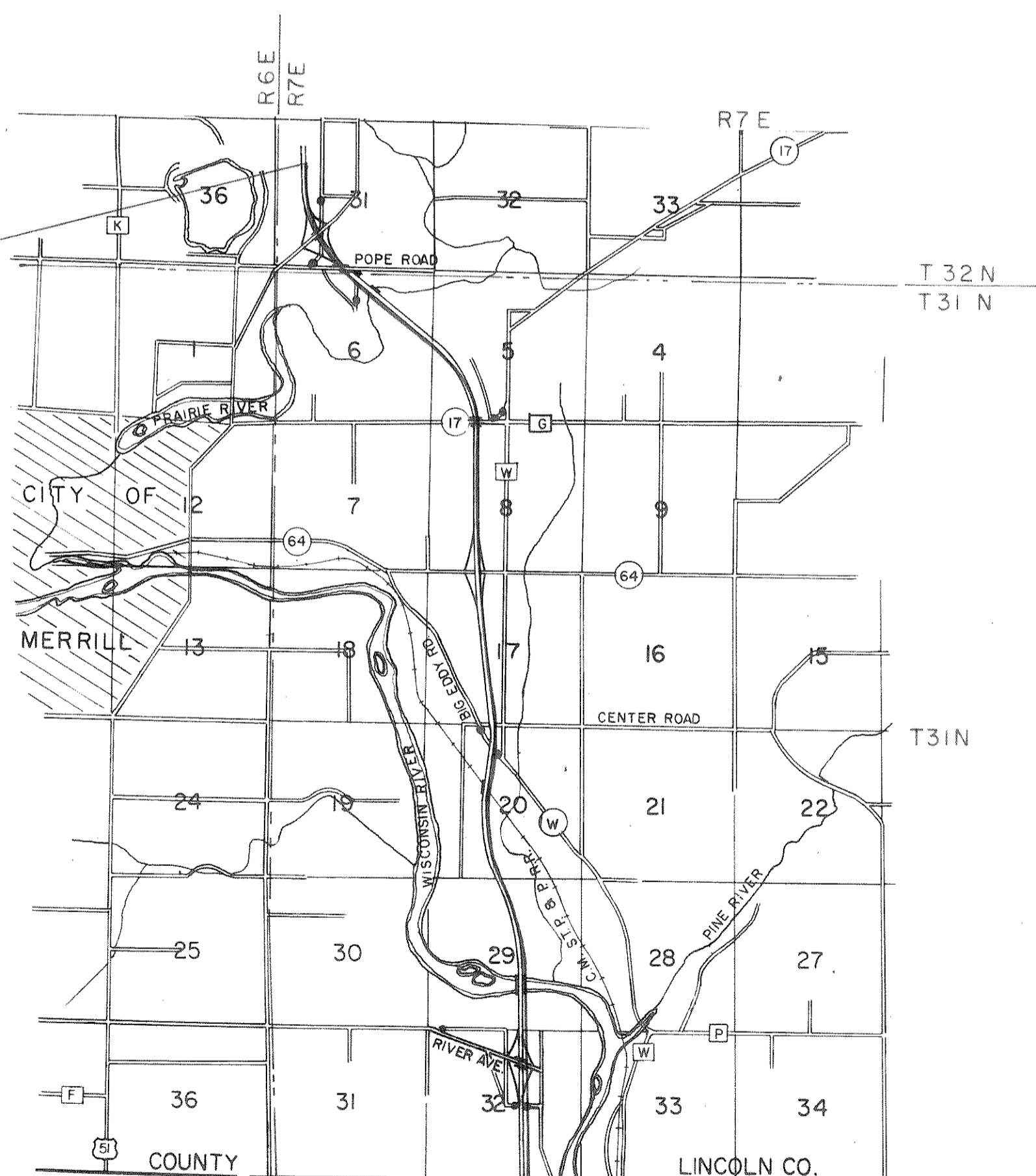
PLAT OF RIGHT OF WAY REQUIRED FOR

SOUTH LINCOLN COUNTY LINE - MERRILL
 U.S.H. 51
 LINCOLN COUNTY

PROJECT IDENTIFICATION NUMBER
 1173 - 2 - 21


Sheet Number	Total Sheets
4	

END PROJECT 1173-2-21
 N 504,848.982
 E 2,085,027.507
 STA. 463+62
 1322.69' N. & 2159.89' W. OF THE
 CENTER OF SEC. 31, T32N, R7E



LEGEND

- RELOCATED OR ALTERED
- VACATED
- SEPARATION STRUCTURE



Layout
 Scale 0 _____ MI.

BEGIN PROJECT 1173-2-21
 N 469,213.640
 E 2,093,151.037
 STA. 82+58.10= STA. 771+02.75 PROJ. 1175-1-21
 0.02' S. AND 565.84'E. OF THE S. 1/4 CORNER
 OF SEC. 32, T31N, R7E.

Total Net Length of Centerline = 7.220 Mi.

REVISION DATE	STATE OF WISCO DEPARTMENT OF TRAN DIVISION OF H
1-27-72	
	Date <u>3-8-71</u> <u>RE</u>
	Recommended for Appr.
	Date _____
	Approved:
	Date _____
	U.S.D. FED. BL
	REGION 4
	Approved:
	Date _____