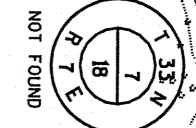
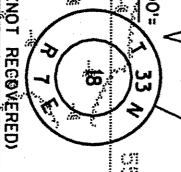
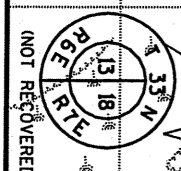




REVISION DATE
 7-14-93
 6-1-94
 8-1-96 N.C.
 2-20-97 N.C.
 7-22-99
 11-26-01

ROUTE COUNTY DATE
 U.S.H. 51 LINCOLN 9-2-92
 SCALE, FT. GRID FACTOR
 0 100 200 L.000095

R/W PROJECT NUMBER 1176-01-22	SHEET NUMBER 4.4
FEDERAL PROJECT NUMBER	



NOTE: 1/16th LINES BY PROPORTION AND BY USING PROJECT F05-4(37), FENCE LINES, TREE LINES AND SCALED USGS MAPS.

REMNAINT SOLD BY QUIT CLAIM DEED TO E. THOMAS KREMBS V. 626 P. 72

IRMA NORTHWOODS, INC. V. 406 P. 371

EUGENE T. KREMBS V. 299 P. 401 V. 334 P. 228

||||||| = NO ACCESS (RIGHTS TO BE ACQUIRED)
 ○○○○○○ = NO ACCESS (STATUTORY AUTHORITY)

CURVE 407
 P.I. = 1003+22.690(S.B.)
 X = 2,086.15, 427
 Y = 550.614, 525
 Δ = 3°15'45.12" RT.
 Δ = 0° 30'
 Δ = 326.34'
 Δ = 652.51'
 Δ = 11,459.16'

R/W BEARING AND DISTANCE TABLE
 "AA" = N18°50'24"W 105.95'
 "BB" = N18°50'24"W 105.95'
 "CC" = N89°33'13"W 175.85'

