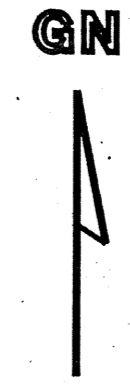


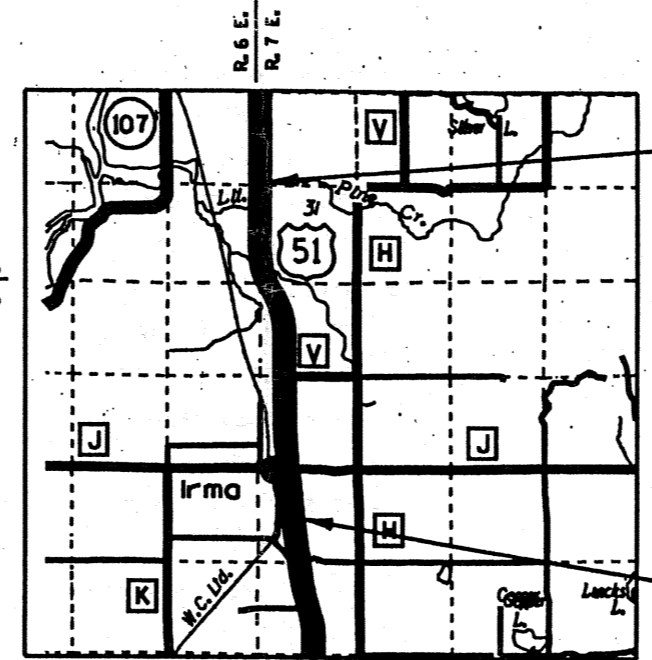
R/W PROJECT NUMBER 1176-01-22	SHEET NUMBER 4.0	TOTAL SHEETS 12
FEDERAL PROJECT NUMBER		
PLAT OF RIGHT OF WAY REQUIRED FOR MERRILL - C.T.H. "S" IRMA - PINE CREEK		
U.S.H. 51		LINCOLN COUNTY

CONVENTIONAL SIGNS AND ABBREVIATIONS

AC.	ACRES	P.	PAGE
AC. REM.	ACRES REMAINING	●	R/W MONUMENT
A.P.	ACCESS POINT	P.L.	PROPERTY LINE
B.	BARN	P.L.E.	PERMANENT LIMITED EASEMENT
BLDG.	BUILDING	R.	RANGE
CO.	COMPANY	RD.	ROAD
CORP.	CORPORATION	R/W	RIGHT OF WAY
C.T.H.	COUNTY TRUNK HIGHWAY	S.	SHED
D.	DEED	S.T.H.	STATE TRUNK HIGHWAY
E.	EAST	T.	TOWN
ET. AL.	AND OTHERS	TEMP.	TEMPORARY
G.	GARAGE	T.L.E.	TEMPORARY LIMITED EASEMENT
GN	GRID NORTH	V.	VOLUME
H.	HOUSE	W.	WEST
INC.	INCORPORATED		
L.C.	LAND CONTRACT		
N	NORTH		



	COMPENSABLE	NON-COMPENSABLE
POWER POLE	■	□
TELEPHONE POLE	⊞	⊞
SIGN	⊞	⊞
TELEPHONE PEDESTAL	■	■
NO ACCESS (BY ACQUISITION)		
NO ACCESS (BY STATUTORY AUTHORITY)		○○○○○○○○
NO ACCESS (BY PREVIOUS PROJECT)		◆◆◆◆◆

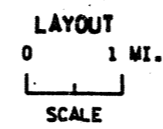


END RELOCATION ORDER

0.01 FEET SOUTH OF AND 0.36 FEET WEST OF THE NW CORNER OF SECTION 31, T. 34 N., R. 7 E.

BEGIN RELOCATION ORDER

2,488.03 FEET NORTH OF AND 1,086.96 FEET WEST OF THE SOUTH QUARTER CORNER OF SECTION 18, T. 33 N., R. 7 E.



TOTAL NET LENGTH OF CENTERLINE = 3.591 MI.

NOTES

COORDINATES AND BEARINGS ON THIS PLAT ARE ORIENTED TO THE WISCONSIN COORDINATE SYSTEM CENTRAL ZONE. ALL PLAT DISTANCES ARE GRID LENGTH AND MAY BE CONVERTED TO GROUND LENGTH BY MULTIPLYING THE DISTANCE BY THE GRID FACTOR PROVIDED ON THE DETAIL SHEETS.

RIGHT OF WAY MONUMENTS ARE TYPE II AND ARE PLACED PRIOR TO OR AT THE TIME OF LAND TITLE TRANSFER.

RIGHT OF WAY BOUNDARIES ARE DEFINED WITH COURSES OF THE PERIMETER OF THE HIGHWAY LANDS REFERENCED TO THE U.S. PUBLIC LAND SURVEY OR OTHER SURVEYS OF PUBLIC RECORD.

REVISION DATE 7-14-93 6-1-94 N.C. 8-1-96 N.C. 2-20-97 N.C. 7-22-99 N.C. 11-26-01 N.C.	STATE OF WISCONSIN DEPARTMENT OF TRANSPORTATION APPROVED: <i>[Signature]</i> DATE: 9/2/92 DISTRICT DIRECTOR
---	---