

Sheet Number	Total Sheets
1	9

STATE OF WISCONSIN
DEPARTMENT OF TRANSPORTATION
DIVISION OF HIGHWAYS

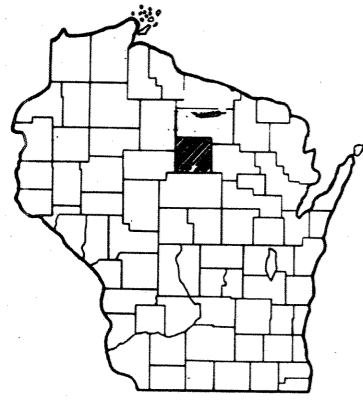
PLAN AND PROFILE OF PROPOSED
MERRILL-C.T.H. "C" ROAD
PESOBIC ROAD INTERSECTION
U.S.H. 51
LINCOLN COUNTY

PROJECT IDENTIFICATION NUMBER
1177-3-70

Scales
Plan 1 in. = 100 ft.
Profile Hor. 1 in. = 100 ft. Vert. 1 in. = 10 ft.
Cross Sections Hor. 1 in. = 5 FT. Vert. 1 in. = 2 FT.

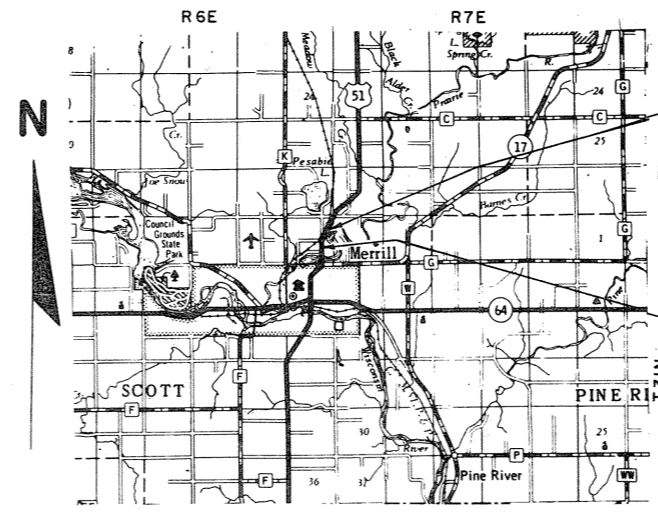
Index of Sheets

Sheet No. 1	Title
Sheet No. 2	Typical Cross Sections
Sheet No. 2	Estimate of Quantities
Sheet No. -	Miscellaneous Quantities
Sheet No. -	Right of Way Plat
Sheet No. 3	Plan and Profile Sta. 22+00 to Sta. 42+00
Sheet No. 4	Standard Details
Sheet No. -	Drainage Structures
Sheet No. 5-9	Cross Sections



Design Designation

A. D. T.	1970 - 3800
A. D. T.	1990 - 7500
D. H. V.	- 1800
D.	- 65% - 35%
T.	- 10%
V.	- 60 M. P. H.



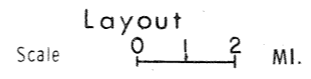
END OF PROJECT 1177-3-70
STA. 42+00 = STA. 42+00 PROJECT F 05-4(48)
N = 499,530 (± 200') *
E = 2,083,770 (± 200') *
1426' S. & 678.5' W. OF THE
NE COR. SEC. 1, T31N, R6E

BEGINNING OF PROJECT 1177-3-70
STA. 22+00 = STA. 22+00 PROJECT F 05-4(48)
N = 497,700 (± 200') *
E = 2,083,050 (± 200') *
2200.0' N. & 1313.7' W. OF THE
SE COR. SEC. 1, T31N, R6E

* Scaled from U. S. G. S. Topographic Map, Merrill Wisconsin, Quadrangle for identification only.

Conventional Signs

State Line	-----	Culverts in Place	-----
County Line	-----	Culverts Required	-----
Township or Range Line	-----	Drop Inlet	-----
Section Line	-----	Power Pole	-----
New Right of Way Line	-----	Telephone or Telegraph Pole	-----
Present Right of Way Line	-----	Right of Way Markers	-----
Wire Fence	-----	Reference Stake for Hubs Only	-----
Woven	-----	Marsh	-----
Barbed	-----	Hedge	-----
Lot Line	-----	Trees	-----
Corporate or City Limits	-----	Ground Elevation	Datum Line 71.9
Property Line	-----	Grade Elevation	Datum Line 76.16
Traveled Way or P.E.	-----		
Railroads	-----		
Base or Survey Line	-----		



Total Net Length of Centerline = 0.379 Mi.

STATE OF WISCONSIN DEPARTMENT OF TRANSPORTATION DIVISION OF HIGHWAYS	
Surveyor <u>J. WALLIN</u>	District Checker <u>G. WINAT</u>
Designer <u>F. ROMNES</u>	C. O. Checker <u>R. C. C.</u>
Correct:	
Date <u>3/13/70</u>	<u>R. O. Schindler</u> District Engineer
Recommended for Approval:	
Date <u>3/24/70</u>	<u>E. J. Byrskit</u> Chief Design Engineer
Approved:	
Date <u>3/26/70</u>	<u>H. J. Burmeister</u> State Highway Engineer
U. S. DEPARTMENT OF TRANSPORTATION FEDERAL HIGHWAY ADMINISTRATION BUREAU OF PUBLIC ROADS WISCONSIN DIVISION	
Approved:	
Date	Division Engineer