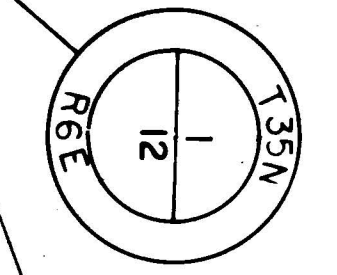
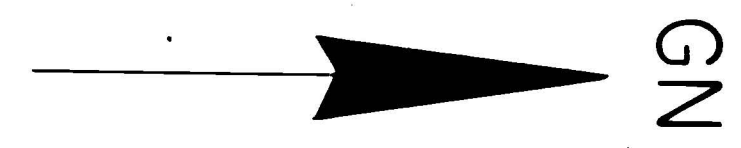


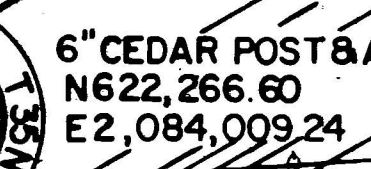
REVISION DATE	PROJECT I.D.	SHEET NUMBER
10-1-79	1173-3-21	
2-14-80	FEDERAL PROJECT DESIGNATION	4.23
1-26-82	DP 05 (20)	
3-15-82	Plat of Right of Way Required	
6-13-83 N.C.	C.T.H. "S" - U.S.H. 8	
5-17-84	U.S.H. 51	
	Lincoln County	DATE
	SCALE 100 200 FT.	APRIL 4, 1979



BERNTSEN ALUMINUM MONUMENT SET BY NORTHWOODS SURVEYORS 1-26-73
 N 622,297.94
 E 2,081,393.70

CURVE 3 "NW"
 P.I. 90°NW+93.36
 N 623,357.29
 E 2,083,428.13
 I. 185° 30' 00"
 Δ 5° 30' 00"
 D. 1° 15"
 T. 220.17'
 L. 440.00
 E. 5.28'
 R. 4583.66

RONALD L. FISH
 V.346 P.505
 22.47 AC. TOTAL

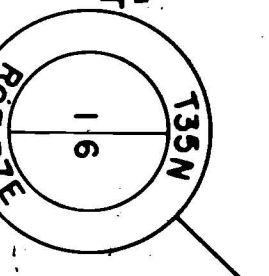


6" CEDAR POST & AXLE SHAFT
 N 622,266.60
 E 2,084,009.24

LAWRENCE LADICK INC.
 V.277 P.4.3
 52.08 AC. TOTAL

PT. 93°NW+1319.6K
 1760+95.22 N.B. 610.94'
 93°NE+58.54-140.00'

2" IRON PIPE &
 4" WOOD POST
 N 624,908.12
 E 2,083,999.46



BRADLEY

OWENS ILLINOIS GLASS CO.
 V.198 P.151

1/16 LINE BY PROPORTION

KING

1737+47.13 NB
 130.61'

EVELYN ROBERTS
 V.121 P.261
 81.84 AC. TOTAL

WOOD POST
 N 619,641.40
 E 2,083,983.68

"BEARING ORIENTATION AND GRID CONVERSION"
 Right of Way Plat Bearings are oriented to the Wisconsin Coordinate System with 0 degrees, 0 minutes, 0 seconds being "GRID NORTH". The difference between project plat bearings represent plane angles in degrees, minutes and seconds to the nearest second. R/W Plat Distances are Grid lengths unless otherwise noted and may be converted to Ground lengths by multiplying Plat distances by 1.0000697

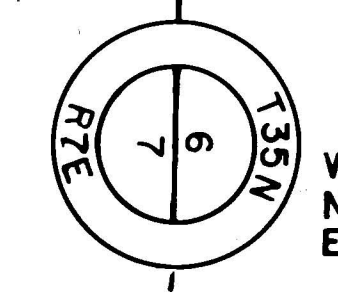
LEGEND
 DENOTES NO ACCESS

SLOPE INTERCEPTS

CURVE 23
 P.I. 1750+70.21
 N 622,437.65
 E 2,084,135.04
 I. 175° 10' 29"
 Δ 4° 49' 31"
 D. 0° 45"
 T. 321.87'
 L. 643.36'
 E. 6.78'
 R. 7639.44'

SCHEDULE OF LANDS & INTERESTS REQUIRED

PARCEL NO.	OWNER	INTEREST REQUIRED	L.H.E ACRES	ACRES REQUIRED			TOTAL REMAINING ACRES	OPERATIONS PROJECT NO.
				NEW R/W REQUIRED	EXISTING R/W	TOTAL R/W REQUIRED		
48	OWENS ILLINOIS GLASS CO.	FEE & L.H.E.	1.02	82.76	0.56	83.32	938.34	1173-3-21
49	EVELYN ROBERTS	FEE		19.18	4.58	23.76	58.08	1173-3-21
50	RONALD L. FISH	FEE		3.66	-	3.66	18.81	1173-3-21
51	LAWRENCE LADICK INC.	FEE		10.76	-	10.76	41.32	1173-3-21



WOOD POST
 N 622,224.14
 E 2,086,740.21