

*Lincoln County*

STATE PROJECT	FEDERAL PROJECT	
	PROJECT	CONTRACT
9015-03-70	F 036(19)	1

# STATE OF WISCONSIN DEPARTMENT OF TRANSPORTATION

## PLAN OF PROPOSED IMPROVEMENT

### S.T.H. 17 - U.S.H. 51

MEMORIAL DRIVE - PINE RIDGE ROAD  
CITY OF MERRILL  
S.T.H. 64

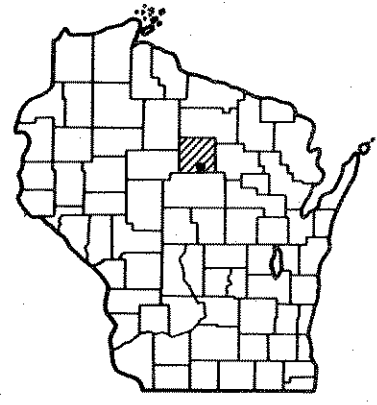
LINCOLN COUNTY

STATE PROJECT NUMBER  
**9015-03-70**

**Index of Sheets**

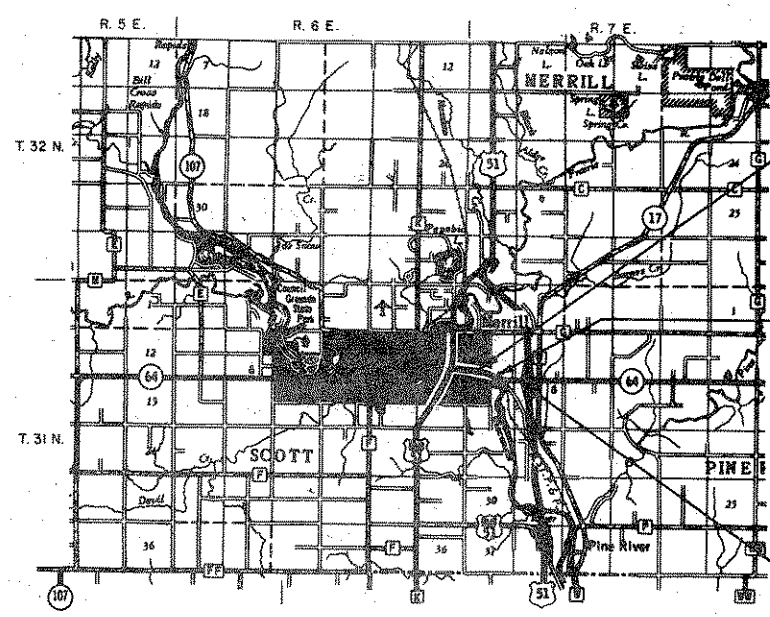
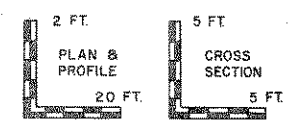
Sheet No. 1	Title
Sheet No. 2 - 2.7	Typical Sections and Details
Sheet No. 3 - 3.2	Estimate of Quantities
Sheet No. 3A-3C	Miscellaneous Quantities
Sheet No. -	Right of Way Plat
Sheet No. 5 - 5.12	Plan and Profile
Sheet No. 6 - 6.17	Standard Detail Drawings
Sheet No. -	Standard Sign Plates
Sheet No. -	Structure Plans
Sheet No. -	Computer Earthwork Data
Sheet No. 9 - 9.29	Cross Sections

TOTAL SHEETS = 76



LINCOLN

Scales



**BEGIN PROJECT**  
STA. 42+75  
N. - 491,409.57  
E. - 2,085,692.25

**EQUATION**  
STA. 51+37.04 B.K. =  
STA. 51+52.25 A.H.

**END PROJECT**  
STA. 87"EB" + 37

**Design Designation**

A.D.T. 1985	=	6,130
A.D.T. 2005	=	13,930
D.H.V. 2005	=	1,810
D.	=	65-35%
T. (% OF A.D.T.)	=	8.5
V.	=	35 M.P.H.

**Conventional Signs**

County Line	-----	Caution Symbol (Combustible fluids under pressure)	
Township or Range Line	-----	Railroads	+++++
Section Line	-----	Fence	x (TYPE) x
Corporate or City Limits	-----	Culverts in Place	-----
Property line	-----	Culverts Required	-----
Lot Line	-----	Power Pole	-----
Existing Right of Way Line	-----	Telephone or Telegraph Pole	-----
New Right of Way Line	-----	Right of Way Markers	-----
Base or Survey Line	-----	Marsh	-----
Slope Intercept	-----	Wooded Area	-----
Existing Roadway or Private Entrance	-----	Grade Elevation	-----

Layout  
Scale 0 1 2 Mi.

Total Net Length of Reference Line = 0.842 Mi.

NOTE: ALL COORDINATES SHOWN ON THIS PLAN ARE BASED ON THE WISCONSIN COORDINATE SYSTEM CENTRAL ZONE AND ARE SCALED FROM U.S.G.S. TOPOGRAPHIC MAP, MERRILL, WISCONSIN QUADRANGLE, FOR IDENTIFICATION ONLY.

ELEVATIONS SHOWN ON THIS PLAN ARE REFERENCED TO U.S.C. & G.S. DATUM.

APPROVED FOR CITY OF MERRILL BY:

*John G. 1986*  
Date *Richard J. Hoyt*  
Mayor

ORIGINAL PLANS PREPARED BY

**Donohue**  
Engineers & Architects



*Donohue*  
Date *2/5/86*

STATE OF WISCONSIN  
DEPARTMENT OF TRANSPORTATION

Surveyor DONOHUE & ASSOC., INC. District Checker R.J.S.  
Designer DONOHUE & ASSOC., INC. C. O. Checker *WJ*  
District Supervisor R.J.S. C.O. Coordinator *CAS*

Approved:  
Date *2/10/86* *R.D. Schindler*  
District Transportation Director

Approved:  
Date *3-5-86* *W.D. Almond*  
Chief Design Engineer

Approved:  
Date *3/5/86* *E.J. Byrkit*  
Director of Development

U.S. DEPARTMENT OF TRANSPORTATION  
FEDERAL HIGHWAY ADMINISTRATION  
REGION 5 WISCONSIN DIVISION

Approved:  
Date \_\_\_\_\_  
Division Administrator