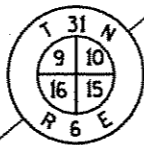


C400
 P.I. = 390+14.46
 X = 380832.96
 Y = 121166.01
 Δ = 26°28'39"
 D = 4°00'00"
 T = 336.99'
 L = 661.93'
 R = 1432.39'

C401 (BESTFIT)
 P.I. = 382+34.07
 X = 380836.88
 Y = 121167.91
 Δ = 26°32'00"
 D = 4°00'00"
 T = 337.72'
 L = 663.33'
 R = 1432.39'

NOT RECOVERED
 IN RIVER
 FROM WEST VIEW
 SUBDIVISION



WISCONSIN RIVER

SLOPE INTERCEPT

L.C. S77°22'10"W
 642.28'
 R 1399.39'

CITY OF
 MERRILL

CITY

CITY OF
 MERRILL

STH 64

LAWRENCE G. &
 MARY FRANCES STERZINGER
 V. 329, P. 591

10' TLE
 (SLOPING)
 3802 sq. ft.

20

L.C. N73°02'50"E
 455.65'
 R 1465.39'

10' TLE
 (SLOPING)
 965 sq. ft.

TLE TO BLDG
 FACE (SLOPING)
 1080 sq. ft.

L.C. N86°54'21"E
 119.03'
 R 1465.39'

ENCROACHMENT

N83°17'05"E
 66.16'

ALEXANDER STREET

OF

R30 R31 R32 R33 R34 R35

589°24'05"E 2.93'
 L.C. S89°13'34"E 63.95'
 R 2764.93'
 PATRICK H. GANO
 & HOLLY J.
 BUSHAR-GANO
 V.642, P.705

15'x20' PLE
 (DRAINAGE)
 300 sq. ft.


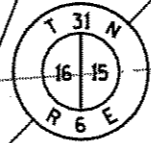
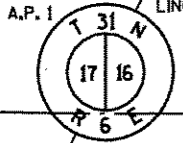
MARJORIE F.
 BAUMANN
 V.567, P.297

19

N 118949.82
 E 375522.77
 LINCOLN CNTY MON.

N 118974.59
 E 380740.79
 STONE MONUMENT

N 118974.81
 E 386030.17



EXISTING R/W FROM EXISTING
 R/W PROJECT DJ 7035

MERRILL

GOV'T LOT 3

GOV'T LOT 1


N89°43'41"E 5218.09'

N89°59'51"E 5289.38'

REVISION DATE

DATE 10-23-01

SCALE, FEET



HWY: STH 64

CONSTRUCTION PROJECT NUMBER 9016-07-70

GRID FACTOR N/A

COUNTY: LINCOLN

STATE R/W PROJECT NUMBER 9016-07-21

PLAT SHEET NO: 4.10

E

LEVELS ON - 1.2.3.4.5.6.7.8.9.10.11.12.13.14.15.16.17.18.19.20.21.22.23.24.25.26.27.28.29.30.31.32.33.34.35.36.37.38.39.40.41.42.43.44.45.46.47.48.49.50.51.52.53.54.55.56.57.58.59.60.61.62.63