


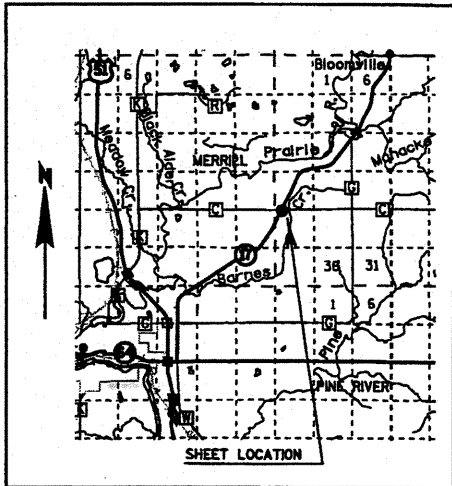
# TRANSPORTATION PROJECT PLAT NO: 9030-07-21 - 4.06

THAT PART OF THE SW1/4 - SW1/4, SECTION 23, TOWNSHIP 32 NORTH, RANGE 7 EAST, TOWN OF SCHLEY, LINCOLN COUNTY, WISCONSIN

RELOCATION ORDER STH 17 LINCOLN COUNTY (STH 64 - BIG HAYMEADOW CREEK)

TO PROPERLY ESTABLISH, LAY OUT, WIDEN, ENLARGE, EXTEND, CONSTRUCT, RECONSTRUCT, IMPROVE, OR MAINTAIN A PORTION OF THE HIGHWAY DESIGNATED ABOVE, THE STATE OF WISCONSIN DEPARTMENT OF TRANSPORTATION DEEMS IT NECESSARY TO RELOCATE OR CHANGE SAID HIGHWAY AND ACQUIRE CERTAIN LANDS AND INTERESTS OR RIGHTS IN LANDS FOR THE ABOVE PROJECT.

TO EFFECT THIS CHANGE, PURSUANT TO AUTHORITY GRANTED UNDER SECTION 84.02 (3) AND 84.09, WISCONSIN STATUTES, THE DEPARTMENT OF TRANSPORTATION HEREBY ORDERS THAT:  
 1. THAT PORTION OF SAID HIGHWAY AS SHOWN ON THIS PLAT IS LAY OUT AND ESTABLISHED TO THE LINES AND WIDTHS AS SO SHOWN FOR THE ABOVE PROJECT.  
 2. THE LANDS OR INTERESTS OR RIGHTS IN LANDS AS SHOWN ON THIS PLAT ARE REQUIRED BY THE DEPARTMENT FOR THE ABOVE PROJECT AND SHALL BE ACQUIRED IN THE NAME OF THE STATE OF WISCONSIN, PURSUANT TO THE PROVISIONS OF SECTION 84.09 (D) OR (2), WISCONSIN STATUTES.



MARY ANN PETERSON

SEC. 23  
SEC. 26  
C.T.H. "C"

PK NAIL  
Y=142605.681  
X=417943.934

EVOLL MOSSER & SANDRA MOSSER

RICHARD D. & BRENDA L. GREFE  
TLE (DRIVEWAY RELOCATION) 5005 S.F.

C.T.H. "C" R/W = 66'

SEC. 23  
SEC. 26

PK NAIL  
Y=142632.991  
X=420590.421

POINT#	STATION	OFFSET
603	1102C+00.00	32.79' LT
604	299+65.00	60.00' RT

601	1577.64', S89°24'32"W
602	38.02', N00°35'43"W
603	134.45', N15°22'14"W
604	60.00', N59°44'50"W
605	95.16', S30°15'10"W
606	LC 135.43', S29°34'32"W
	R 5729.58'
	DEG 0°59'60"
	DELTA -1°21'15"
	L 135.43'
607	202.66', N69°24'32"E

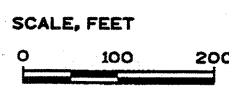
ALUMINUM	ALLM.	RIGHT	RT.
ACCESS RIGHTS	A.R.	RIGHT OF WAY	R/W
ACCESS POINT	A.P.	SECTION	SEC.
CORNER	COR.	SQUARE FEET	S.F.
LEFT	LT.	TANGENT	TAN.
MONUMENT	MON.	VOLUME	V.
PROPERTY LINE	P.L.	PRIVATE DRIVEWAY	P.D.
REFERENCE LINE	R/L	AGRICULTURAL P.D.	AGRI. P.D.
REMAINING	REM.		

PARCEL NUMBER	INTEREST REQUIRED	TOTAL ACRES		R/W ACRES		TOTAL ACRES OR S.F. REM.	T.L.E. ACRES OR S.F.
		OR S.F.	NEW	EXISTING	TOTAL		
21	TLE						5005 S.F.

SECTION LINE	--- ---	SECTION CORNER		R/W MONUMENT	●
QUARTER LINE	--- ---	IRON PIN		NON-MONUMENTAL R/W POINT	○
SIXTEENTH LINE	--- ---	VALVE (GAS, WATER, ETC.) SIGN			
NEW REFERENCE LINE	--- ---				
NEW R/W LINE	--- ---				
EXISTING R/W LINE	--- ---				
PROPERTY LINE	--- ---				
LOT, TIE AND OTHER MINOR LINES	--- ---				
UNDERGROUND FACILITY (COMMUNICATIONS, ELECTRIC, ETC.)	--- ---	ELECTRIC POLE		COMPELSSIBLE	
TEMPORARY LIMITED EASEMENT	--- ---	TELEPHONE POLE		NON-COMPELSSIBLE	
EXISTING R/W PLAQUE	--- ---	PEDESTAL (LABEL TYPE - (COMMUNICATIONS, ELECTRIC))			
		NO ACCESS (BY ACQUISITION)			
		NO ACCESS (BY STATUTORY AUTHORITY)			
		ACCESS RESTRICTED (BY PREVIOUS PROJECT/CONTROL)			

NOTES:  
 COORDINATES AND BEARINGS ON THE PLAT ARE REFERENCED TO THE WISCONSIN COUNTY COORDINATE SYSTEM, LINCOLN COUNTY, (ENGLISH), NAD 1983 (1999) ADJUSTMENT, ALL DISTANCES ARE GROUND LENGTH.  
 RIGHT-OF-WAY MONUMENTS ARE TYPE 2 AND WILL BE PLACED PRIOR TO THE COMPLETION OF THE PROJECT.  
 RIGHT-OF-WAY BOUNDARIES ARE DEFINED WITH COURSES OF THE PERIMETER OF THE HIGHWAY LANDS REFERENCED TO THE U.S. PUBLIC LAND SURVEY OR OTHER SURVEYS OF RECORD.  
 PROPERTY LINES SHOWN ON THIS PLAT ARE DRAWN FROM MAPS AND DOCUMENTS OF PUBLIC RECORD AND/OR EXISTING OCCUPATIONAL LINES. EXCLUDING RIGHT-OF-WAY BOUNDARIES, THIS PLAT MAY NOT BE A TRUE REPRESENTATION OF EXISTING PROPERTY LINES AND SHOULD NOT BE USED AS A SUBSTITUTE FOR AN ACCURATE FIELD SURVEY.  
 A TEMPORARY LIMITED EASEMENT IS A RIGHT FOR CONSTRUCTION PURPOSES, INCLUDING THE RIGHT TO OPERATE THE NECESSARY EQUIPMENT, THE RIGHT OF INGRESS AND EGRESS AS REQUIRED AND THE RIGHT TO PRESERVE, PROTECT, REMOVE, OR PLANT ANY VEGETATION. THE EASEMENT IS TO TERMINATE UPON THE COMPLETION OF THIS PROJECT OR NOVEMBER 1, 2009 WHICHEVER COMES FIRST.

HWY	RECORD	YEAR
STH 17	DJ 7034	1937
STH 17	9031-01-21	1969



HEREBY CERTIFY THAT THIS PLAT MEETS ALL REQUIREMENTS OF SECTION 84.095, WISCONSIN STATUTES. THIS PLAT IS APPROVED FOR THE WISCONSIN DEPARTMENT OF TRANSPORTATION DISTRICT OFFICE.  
 DATE: 11/4/04  
 Name: Dave K...  
 Title: TSS Supervisor  
 THIS PLAT WAS PREPARED BY OR UNDER THE DIRECTION OF:  
 DATE: 11/4/04  
 Name: Jeffrey J. Broad

RESERVED FOR REGISTER OF DEEDS PROJECT NUMBER 9030-07-21-4.06  
 ACCEPTED FOR RECORDING AND FILING IN THE OFFICE OF THE REGISTER OF DEEDS IN LINCOLN COUNTY, WISCONSIN AT 2:00 PM ON 11-9-04 AS DOCUMENT #437323 AND FILED IN Vol. 1, Pg. 7  
 SIGNATURE OF REGISTER OF DEEDS

75