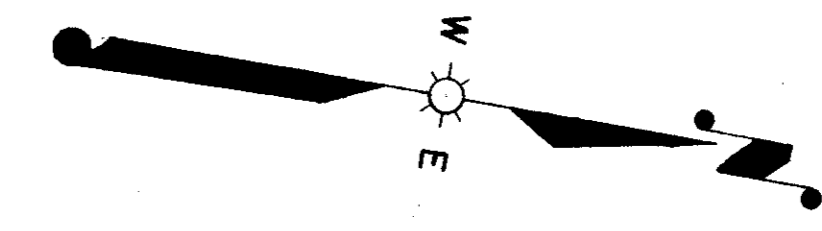


COUNTY AND HIGHWAY	ROUTE AND SECTION	CLASS AND AGREEMENT		FEDERAL DIVISION OFFICE	SHEET NUMBER	TOTAL SHEETS
		STATE	FEDERAL			
35.2	189.0	21.2		4	40	

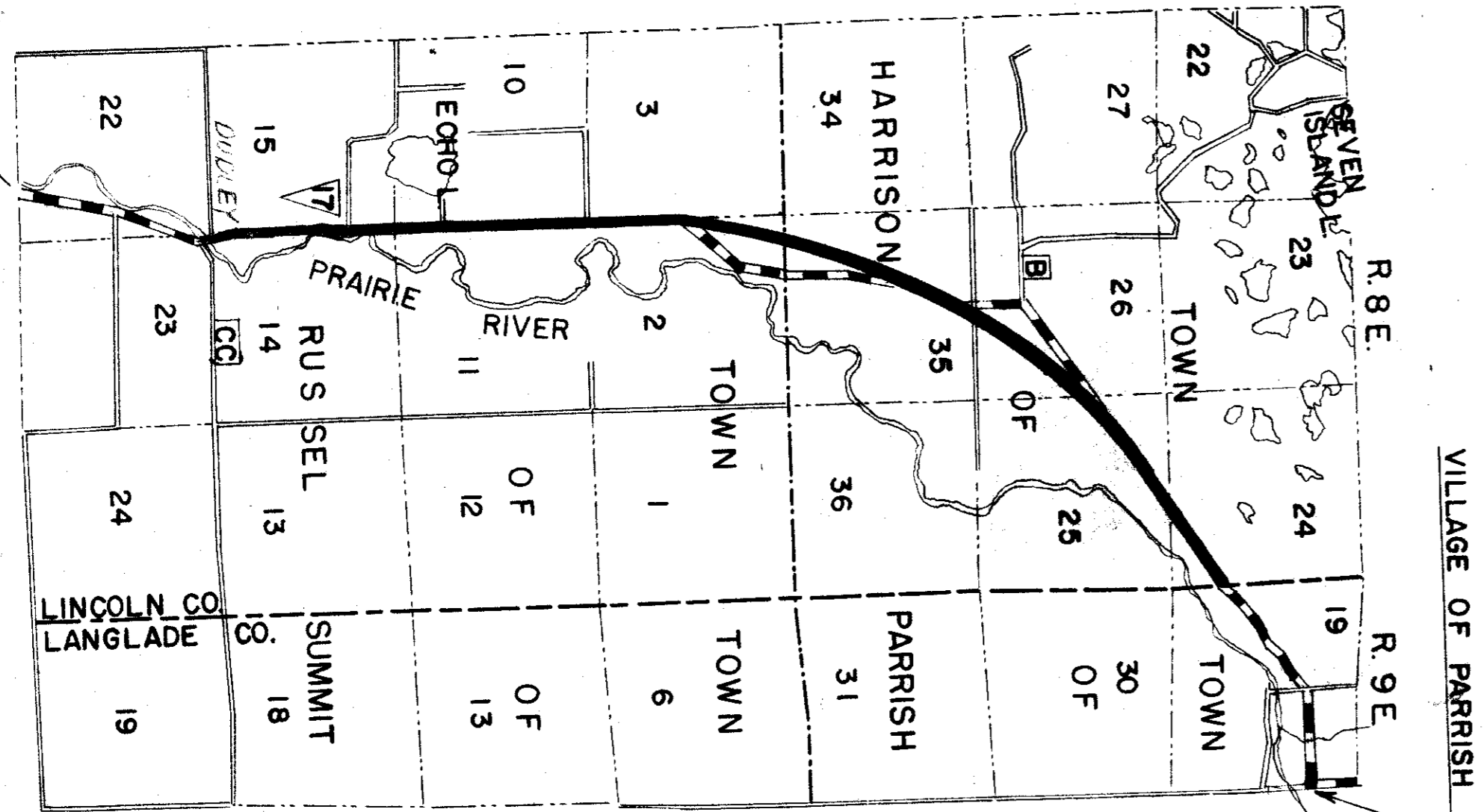


TOWN

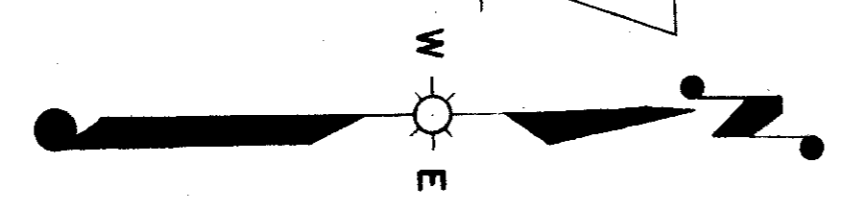
PI - 10 + 28.9
 Δ - 8° 36'
 D - 1° 0' L.T.
 T - 430.8'
 L - 860.0'

PI - 30 + 39.2
 Δ - 7° 48'
 D - 0° 45'
 T - 520.7'
 L - 1040.0'

1/2 MI.
TO GLEASON



LOCATION SKETCH



SCALE
0 1/2 MI. 1 MI.

NOTE: ACQUIRE EASEMENTS FOR HIGHWAY PURPOSES EXCEPT WHERE OTHERWISE NOTED

PAR. NO.	OWNER	ADDRESS	DESCRIPTION	INTEREST REQUIRED	ACRES REQD.	ALSO SHEET	PAR. NO.

STATE HIGHWAY COMMISSION OF WISCONSIN
 PLAT OF RIGHT OF WAY REQUIRED
 PROJECT T0189(2)
 DUDLEY - EAST CO. LINE ROAD.
 S.T.H. 17 LINCOLN COUNTY
 NOTE BOOK 8576
 SCALE
 LENGTH - MILES 0 200 400 DATED