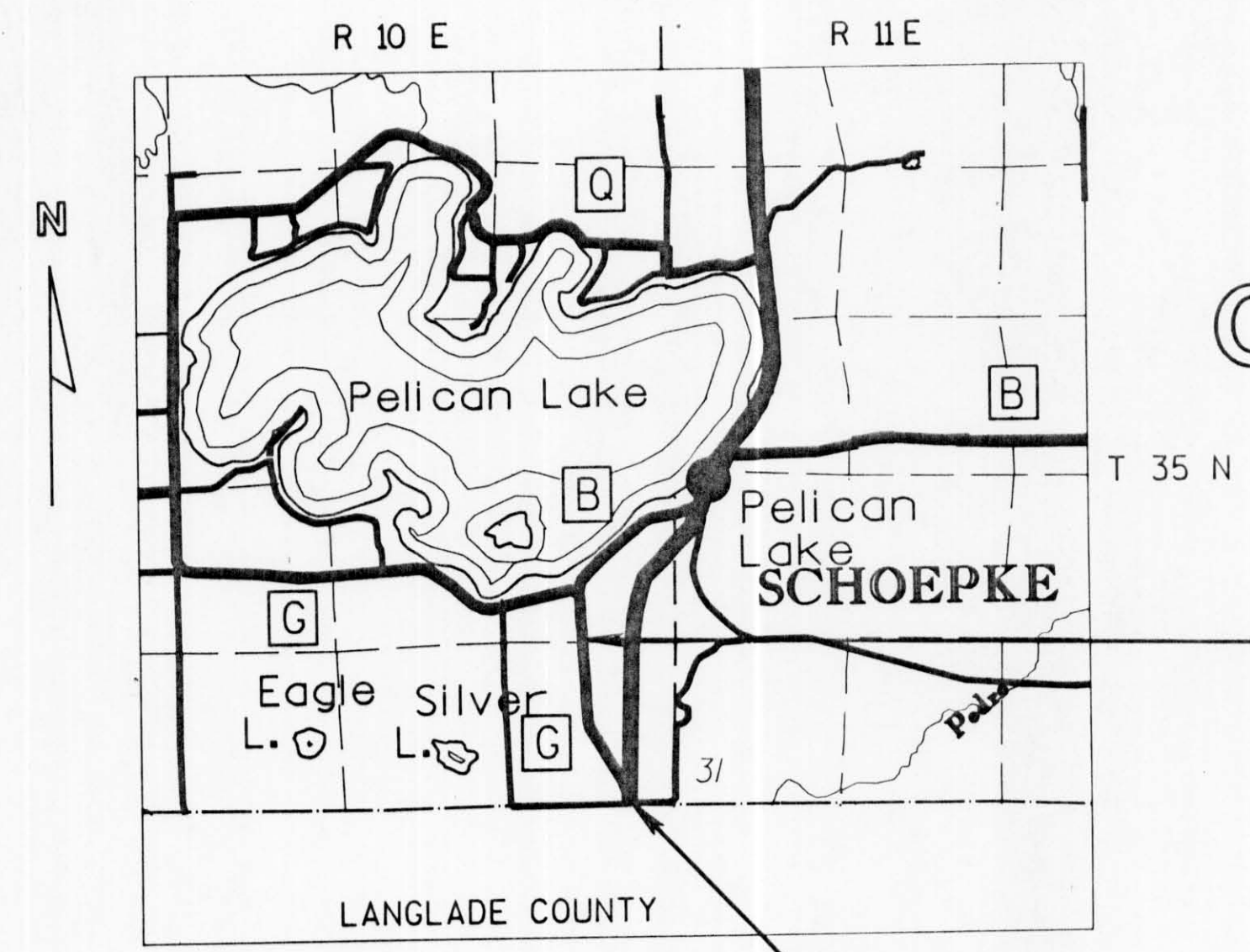


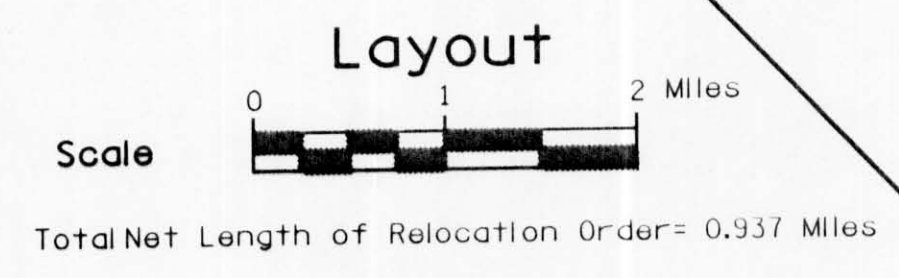
REVISION DATE	ROUTE	COUNTY	DATE	R/W PROJECT NUMBER	SHEET NUMBER
	C.T.H. "G"	ONEIDA		9453-02-00	4.0
	SCALE, FT.	GRID FACTOR		FEDERAL PROJECT NUMBER	
	0 200				

STATE OF WISCONSIN ONIEDA COUNTY HIGHWAY DEPARTMENT

PLAT OF RIGHT OF WAY REQUIRED FOR C.T.H. "G"



END RELOCATION ORDER
STA. 60+91.99
 LOCATED 2610.27 FEET NORTH AND 262.15 FEET WEST OF THE CENTER OF SECTION 36, TOWNSHIP 35 NORTH, RANGE 10 EAST.



BEGIN RELOCATION ORDER
STA. 11+44.16
 X=2,210,280 (± 100')
 Y=597,740 (± 100')
 LOCATED 632.60 FEET NORTH AND 1063.79 FEET EAST OF THE SOUTH ONE-QUARTER CORNER OF SECTION 36, TOWNSHIP 35 NORTH, RANGE 10 EAST.

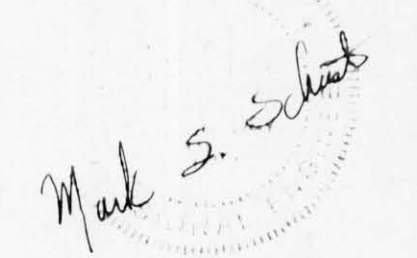
SCHEDULE OF LANDS AND INTERESTS REQUIRED

PARCEL NO.	SHEET NO.	OWNERSHIP	INTEREST REQUIRED	TOTAL ACRES	R/W ACRES			TOTAL ACRES REMAINING	T.L.E. ACRES (TEMP.)
					NEW	EXISTING	TOTAL		
1	4.1-4.3	CONSOLIDATED WATER POWER AND PAPER	FEE	200	2.85	6.95	9.80	190.20	
2	4.2	BRUCE W. BEIERSDORF	FEE	40	0.33	0.48	0.81	39.19	
3									
4									
5									

NOTE:
 ALL BEARINGS SHOWN ON THIS PLAT ARE TRUE BEARINGS OF EACH TANGENT.
 ALL COORDINATES SHOWN ON THIS PLAT ARE SCALED FROM THE U.S.G.S. TOPOGRAPHIC MAPS, 7.5 MINUTE QUADRANGLE, ELCHO, WISCONSIN, CENTRAL ZONE, FOR IDENTIFICATION ONLY.
 AREAS SHOWN ON THE TOTAL REMAINING ACRES COLUMN MAY BE APPROXIMATE AND ARE DERIVED FROM TAX ROLLS OR OTHER AVAILABLE SOURCES AND MAY NOT INCLUDE LANDS WHICH ARE NOT CONTIGUOUS TO THE AREA TO BE ACQUIRED.

APPROVED
FOR
ONIEDA COUNTY

DATE _____ COUNTY HIGHWAY COMMISSIONER



PLAT PREPARED BY
AYRES ASSOCIATES
CONSULTING ENGINEERS
GREEN BAY, WISCONSIN

LEVELS ON - 1, 2, 3, 4, 5, 6, 7, 8, 9, 10, 11, 12, 13, 14, 15, 16, 17, 18, 19, 20, 21, 22, 23, 24, 25, 26, 27, 28, 29, 30, 31, 32, 33, 34, 35, 36, 37, 38, 39, 40, 41, 42, 43, 44, 45, 46, 47, 48, 49, 50, 51, 52, 53, 54, 55, 56, 57, 58, 59, 60, 61, 62