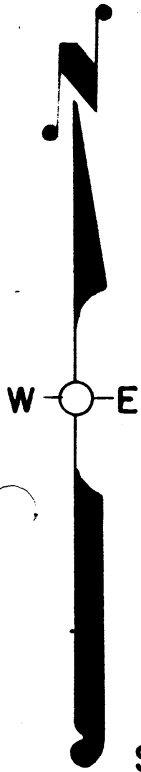


PAR. NO.	OWNER
101	GUSTAV GROSS & BERTHA (H.W.)
DESCRIPTION	
NW-NW SEC. 1, T.35N., R.8E	
ACRES REQUIRED	
0.34	

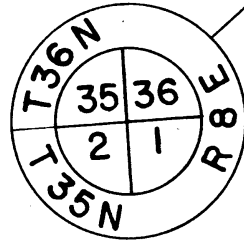
STA. 12+44
END RELOCATION ORDER
PROJ. TO189(4)



TOWN

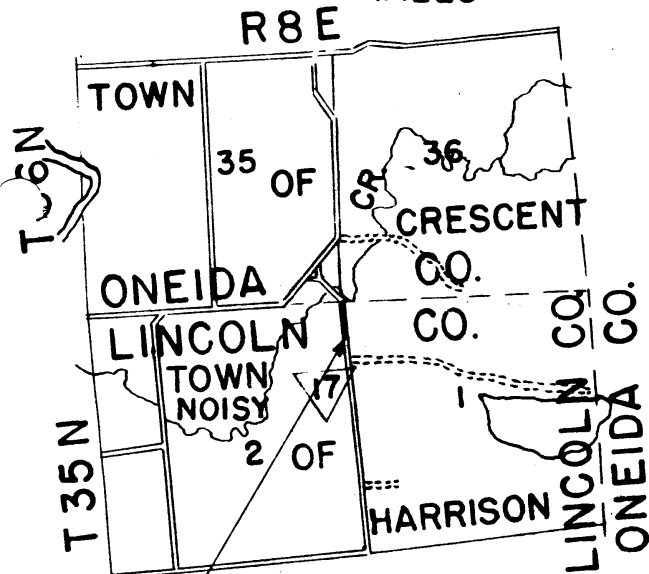
NE-NE

ONEIDA
LINCOLN



LOCATION SKETCH

SCALE 0 1/2 1 MILES



STA. 0+00
BEGIN RELOCATION ORDER
PROJ. TO189(4)

COUNTY PL. ±12+44.0
COUNTY

PI. = 10+98.2
Δ = 6° 00' E
D = 0° 30'
T = 600.6'
L = 1200.0'
R = 11459.2'

NW-NW

(101)

G.GROSS

HARRISON

P.C. 4+97.6

1244'

N 5° 36' W

STATE HIGHWAY COMMISSION OF WISCONSIN
PLAT OF RIGHT OF WAY REQUIRED

PROJECT TO189(4)

PARRISH - NO. CO. LINE ROAD

S.T.H. 17

LINCOLN COUNTY

SCALE



LENGTH=0.245 MILES

DATE MAR. 4, 195