FED. ROAD DIST. NO.	STATE	STATE PROJ. NO.	SHEET NO.	TOTAL SHEETS
4	WISC.	7065	4	

DIVISION JOB NO. 7065

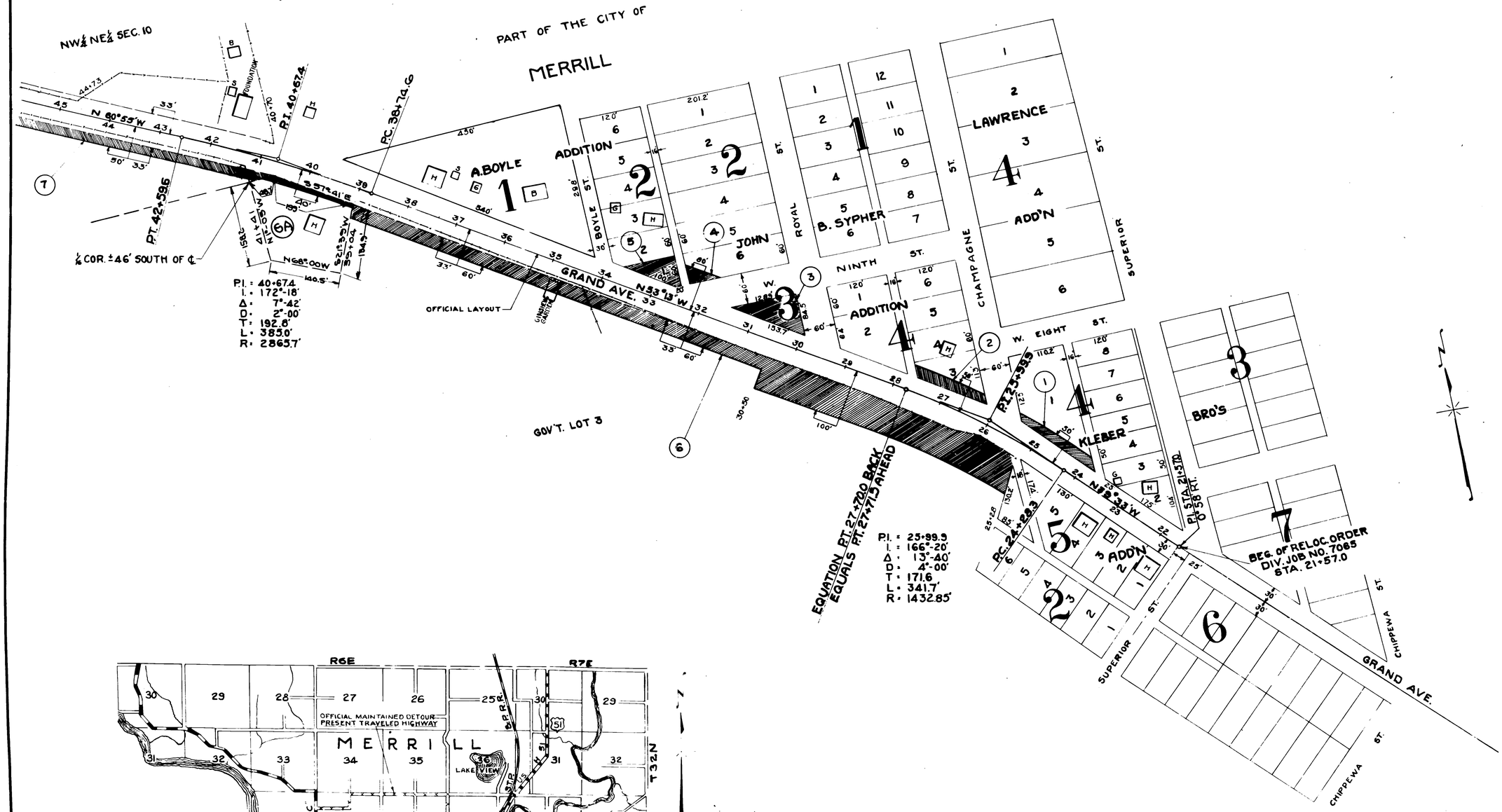

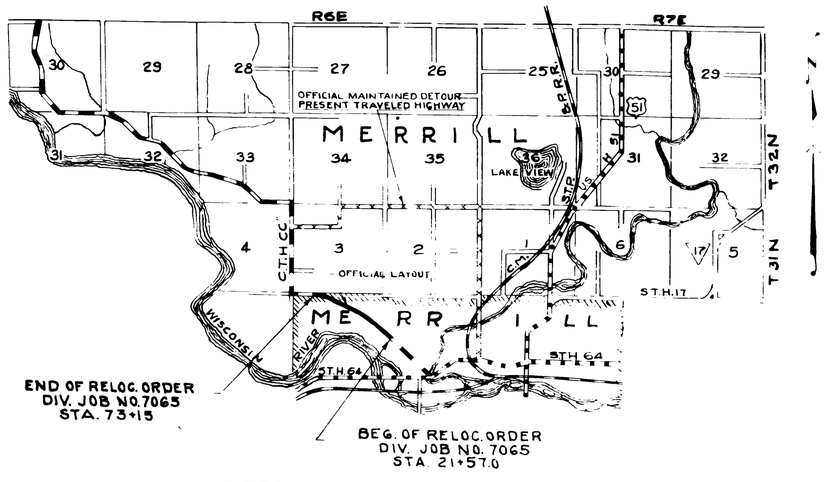

LOCATION SKETCH

SCALE 0 ½ 1 MI.

REVISED 2-25-38

PLAT OF RIGHT OF WAY REQUIRED

DIVISION JOB NO. 7065

MERRILL - GRANDFATHER FALLS ROAD

C.T.H. NO. CC LINCOLN COUNTY

SCALE 0 100' 200'

DJ 7065

FED. ROAD DIST. NO.	STATE	STATE PROJ. NO.	SHEET NO.	TOTAL SHEETS
4	WISC.	7065	5	

DIVISION JOB NO 7065

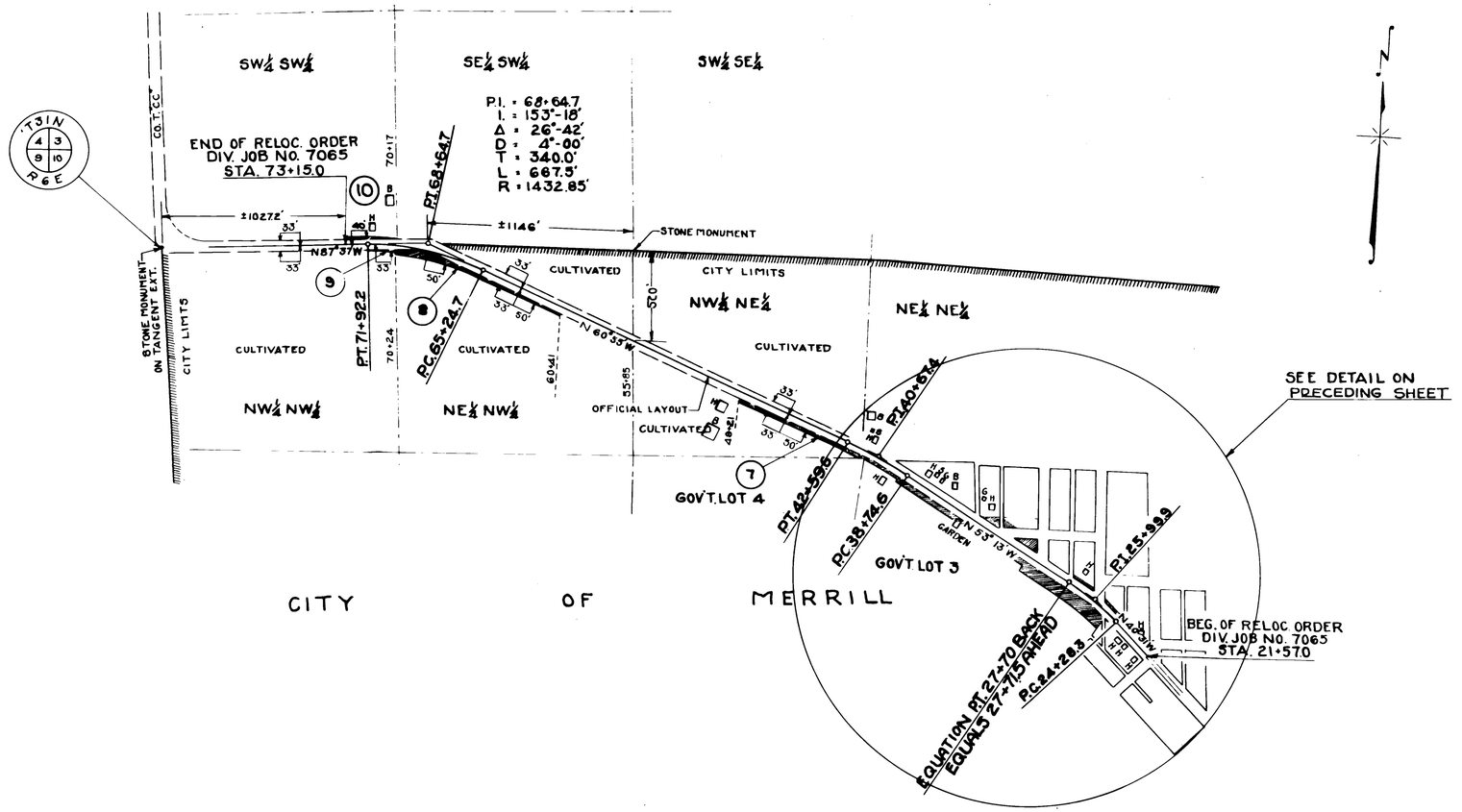

SCHEDULE OF R/W REQUIRED

PAR.	OWNER	ADDRESS	DESCRIPTION	ACRES MARSH	ACRES UNIMPROVED	PURCHASED IMPROVED	PURCHASED TOTAL
1	CHARLES WALTERS (WIDOWER)		LOT 1 BLOCK 4 H. KLEBER & BROS. ADD.			0.062	0.062
2	HENRY PLAUTZ AND LOUISE PLAUTZ HIS WIFE	MERRILL WIS.	LOT 3 BLOCK 4 JOHN B. SYPHER'S ADD.			0.065	0.065
3	LINCOLN COUNTY		BLOCK 3 " " " "			0.125	0.125
4	A.J. FRIES & ELIZABETH FRIES HIS WIFE		LOT 6 BLOCK 2 " " " "			0.027	0.027
5	LINCOLN COUNTY		LOT 1 BLOCK 2 A. BOYLE ADD.			0.083	0.083
6	JOS. DIETRICH AND EMILIE DIETRICH HIS WIFE		GOV'T. LOT 3 SEC. 10 T31N RGE			1.362	1.362
7	GEORGE PARROTT (SINGLE)	MERRILL WIS.	NW¼ NE¼ SEC. 10 " "			0.296	0.296
8	GEORGE PARROTT (SINGLE)	" "	NE¼ NW¼ SEC. 10 " "			0.585	0.585
9	K.S.J. NIELSON AND MARY NIELSON HIS WIFE	" "	NW¼ NW¼ SEC. 10 " "			0.023	0.023
9A	MARTIN DIETRICH & EDNA DIETRICH HIS WIFE		GOVT. LOT 3 SEC. 10 " "			0.032	0.032
10	HENRY E. HARM & ELLA HARM HIS WIFE (JACOB WOLFF & LYDIA WOLFF HIS WIFE-LD.CONT.)		SW¼-SW¼-SEC. 3 " "			0.050	0.050
			GRAND TOTAL			2.714	2.714

DRAWN BY C.W.G.
COMPUTED BY C.W.G.
CHECKED BY M.B.B.

REVISED 2-25-38

PLAT OF RIGHT OF WAY REQUIRED

DIVISION JOB NO. **7065**

MERRILL - GRANDFATHER FALLS ROAD

C.T.H.NO. CC LINCOLN COUNTY

SCALE

0 200 400 800
100 300

DJ 7065