

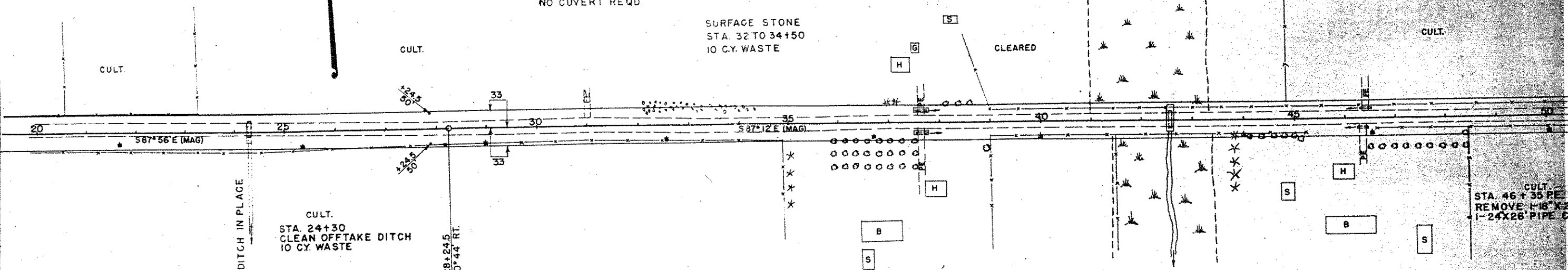
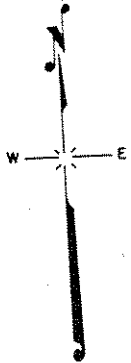
BPR DIVISION	PROJECT
5 N	S 0569

STA 31+00 LT.  
CONSTRUCT F.E.  
NO CUVERT REQD.

STA. 37+60 PE. LT.  
REMOVE 1-15"X16" C.G.S.M. CULV. PIPE  
1-18"X 28' PIPE CULV. REQD.

STA. 46+40 FE. LT.  
REMOVE 1-18"X16" C.G.S.M. CULV. PIPE  
1-18"X 28' PIPE CULV. REQD.

SURFACE STONE  
STA. 32 TO 34+50  
10 C.Y. WASTE



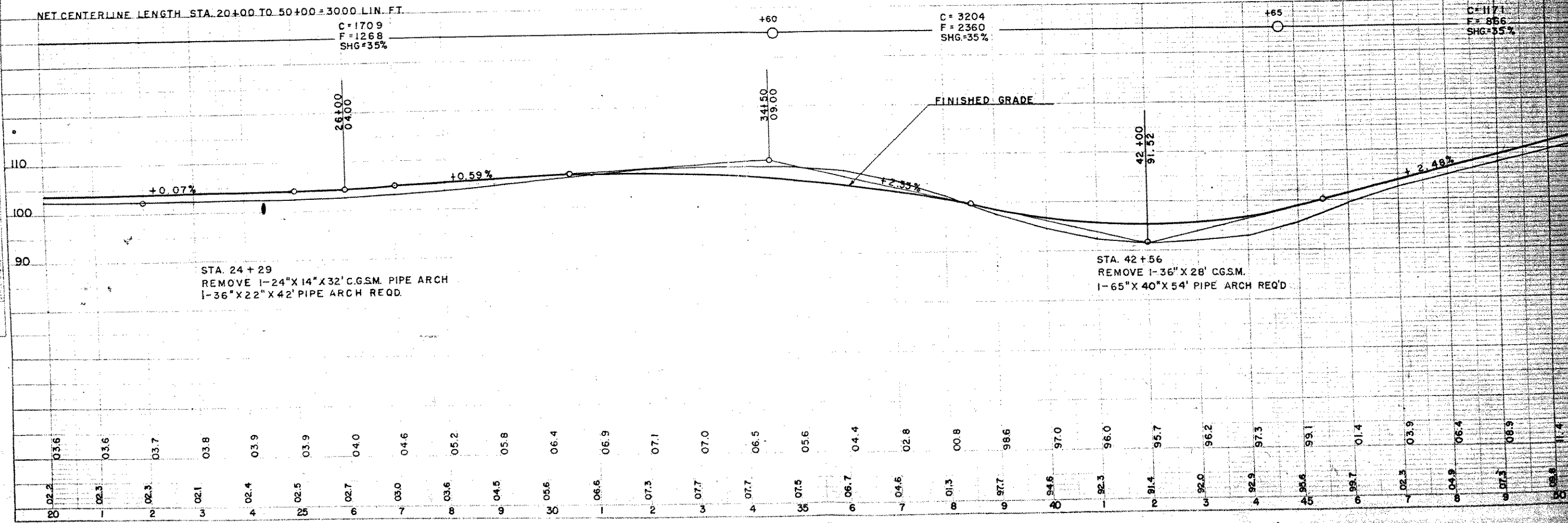
BENCH MARKS		
NO	STATION	DESCRIPTION
4	29+00	SPIKE IN POWER POLE 30' R
5	39+00	12" CHERRY 55' R
6	50+05	SPIKE IN POWER POLE 29' R

NET CENTERLINE LENGTH STA. 20+00 TO 50+00 = 3000 LIN. FT.

C = 1709  
F = 1268  
SHG = 35%

C = 3204  
F = 2360  
SHG = 35%

C = 1171  
F = 866  
SHG = 35%



STA 24+29  
REMOVE 1-24"X14"X32' C.G.S.M. PIPE ARCH  
1-36"X22"X42' PIPE ARCH REQD.

STA. 42+56  
REMOVE 1-36"X 28' C.G.S.M.  
1-65"X 40"X 54' PIPE ARCH REQD.

DATE: 5-2-53  
BY: B.B.  
CHECKED: B.B.  
DATE: 5-2-53  
NOTE: BOOK ALIGNMENT CHECKED  
RT. OF WAY CHECKED  
NO. 8440  
PLAN

DATE: 5-2-53  
BY: B.B.  
CHECKED: B.B.  
DATE: 5-2-53  
NOTE: BOOK ALIGNMENT CHECKED  
RT. OF WAY CHECKED  
NO. 8440  
PROFILE