

MIKE HEMP

Index of Sheets

Sheet No. 1	Title
Sheet No.	Typical Sections and Details
Sheet No.	Estimate of Quantities
Sheet No.	Miscellaneous Quantities
Sheet No.	Right of Way Plat
Sheet No.	Plan and Profile
Sheet No.	Standard Detail Drawings
Sheet No.	Standard Sign Plates
Sheet No.	Structure Plans
Sheet No.	Computer Earthwork Data
Sheet No.	Cross Sections

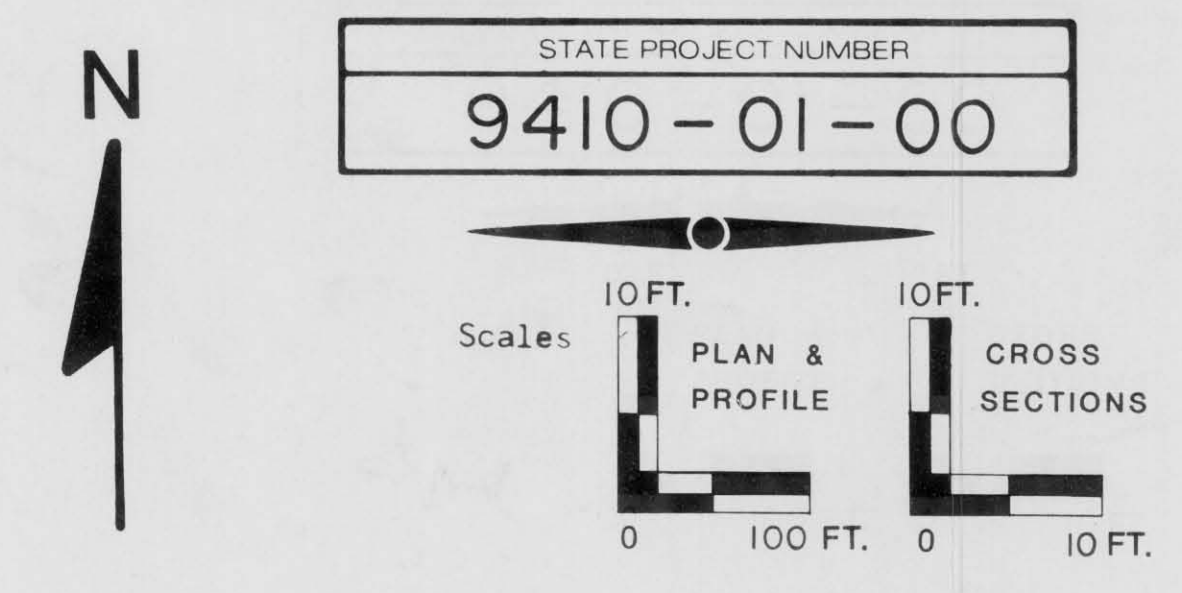
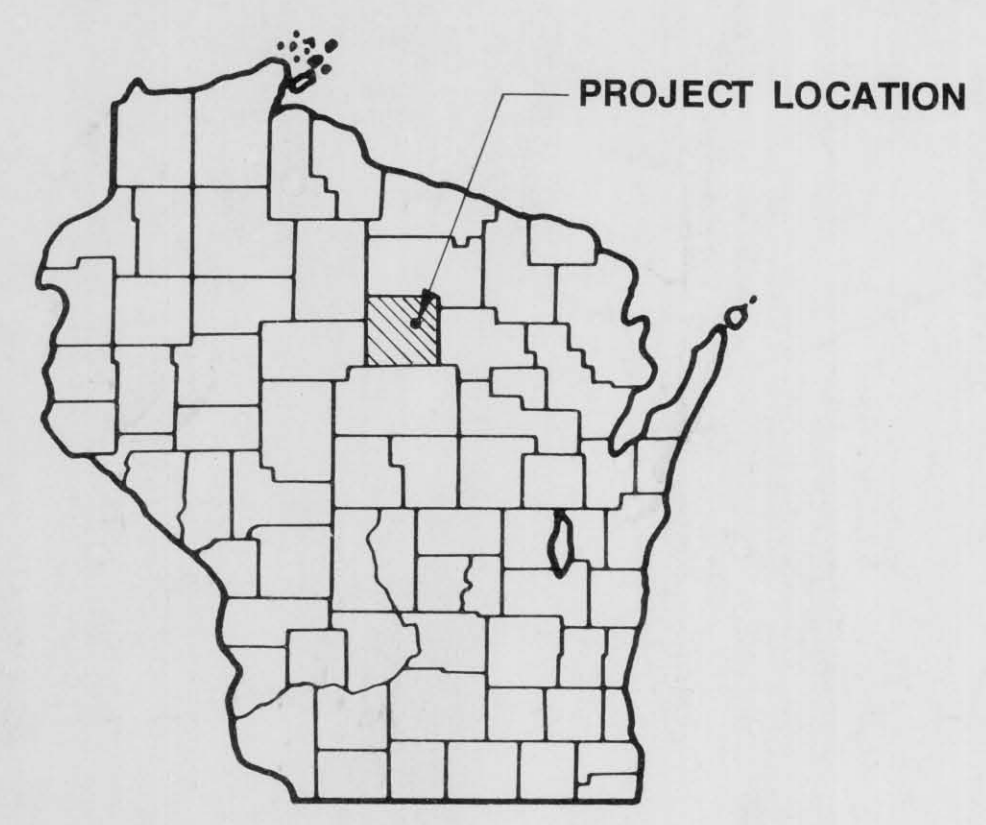
TOTAL SHEETS =

# STATE OF WISCONSIN DEPARTMENT OF TRANSPORTATION

PLAN OF PROPOSED IMPROVEMENT  
U.S.H. 51 - C.T.H. "H"  
CRASS ROAD - SHOREWOOD ROAD

C.T.H. "D"  
LINCOLN COUNTY

STATE PROJECT	FEDERAL PROJECT	
	PROJECT	CONTRACT
9410-01-00		

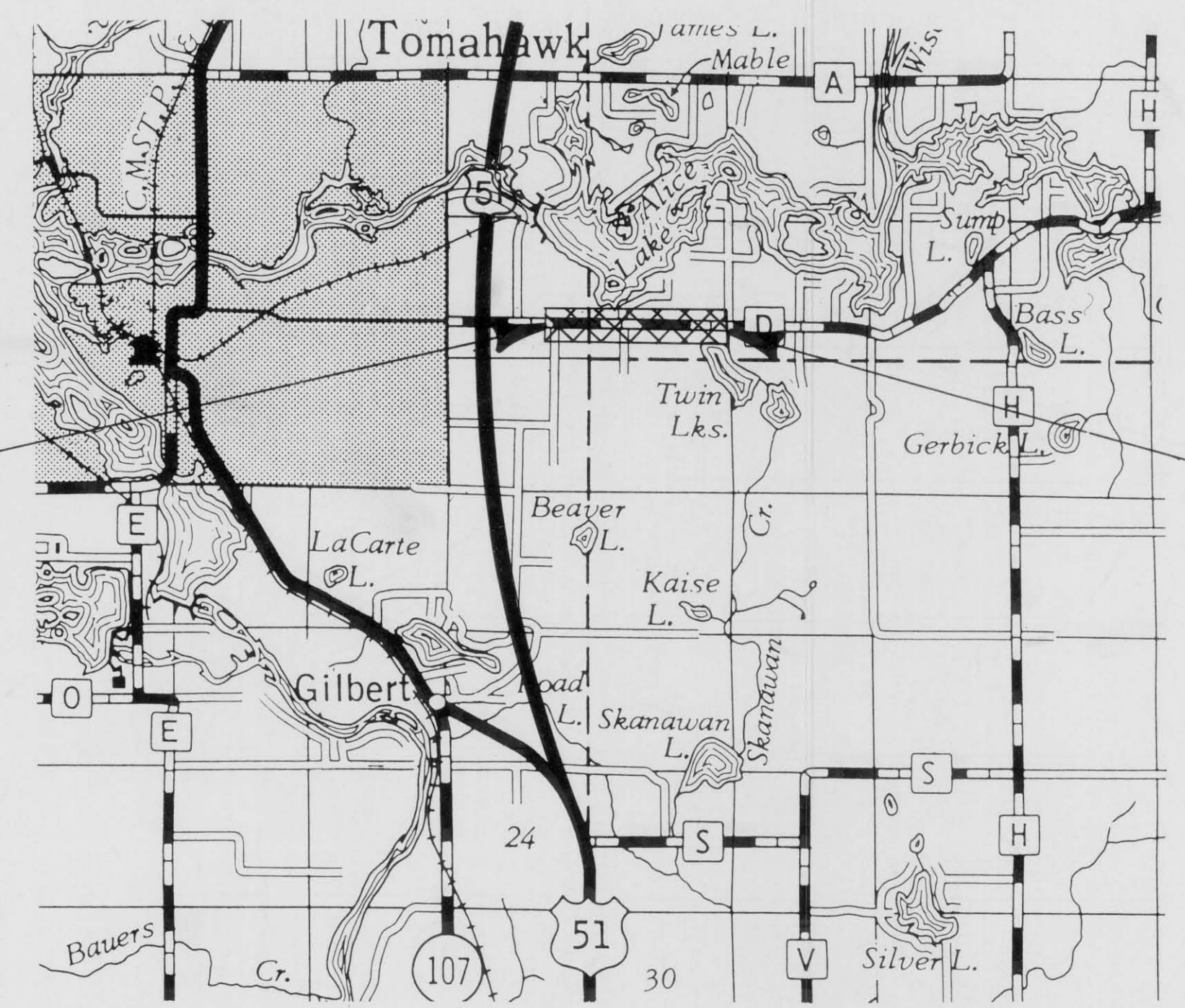


STATE PROJECT NUMBER  
9410-01-00

Design Designation

A.D.T. 1986	=	900
A.D.T. 2007	=	2000
D.H.V.	=	204
D.	=	60/40
T.	=	11
V.	=	55 M.P.H.
DESIGN CLASS	=	C 4

BEGIN PROJECT 9410-01-00  
STA. 137 +00  
N 59° 18' 0" ± 200'  
E 2,082,920 ± 200'

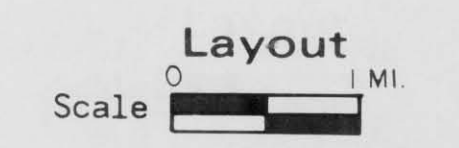


FINAL PLANS  
SUBMITTED TO WDOT DISTRICT # 7  
DATE 7/9/87

END PROJECT 9410-01-00  
STA. 200 +50  
N 59° 11' 5" ± 200'  
E 2,089,270 ± 200'

Conventional Signs

County Line	-----	Caution Symbol (Combustible fluids under pressure)	
Township or Range Line	-----	Railroads	-----
Section Line	-----	Fence	-----
Corporate or City Limits	-----	Culverts in Place	-----
Property line	-----	Culverts Required	-----
Lot Line	-----	Power Pole	-----
Existing Right of Way Line	-----	Telephone or Telegraph Pole	-----
New Right of Way Line	-----	Right of Way Markers	-----
Base or Survey Line	-----	Marsh	-----
Slope Intercept	-----	Wooded Area	-----
Existing Roadway or Private Entrance	-----	Grade Elevation	-----



Total Net Length of Centerline = 1.203 Mi. RURAL

APPROVED FOR LINCOLN COUNTY

DATE 6/22/87 *Michael L. Hemp*  
LINCOLN COUNTY HWY. COMM.

ORIGINAL PLANS PREPARED BY  
SHORT ELLIOTT HENDRICKSON, INC.  
CONSULTING ENGINEERS  
CHIPPEWA FALLS WISCONSIN  
ST. PAUL MINNESOTA

DATE 7/2/87

STATE OF WISCONSIN  
DEPARTMENT OF TRANSPORTATION

Surveyor S.E.H. District Checker D.D.K.  
Designer S.E.H. C.O. Checker  
District Supervisor R.J.S. C.O. Coordinator

Approved: \_\_\_\_\_  
Date \_\_\_\_\_ District Transportation Director

Approved: \_\_\_\_\_  
Date \_\_\_\_\_ Chief Design Engineer

Approved: \_\_\_\_\_  
Date \_\_\_\_\_ Director of Development

U.S. DEPARTMENT OF TRANSPORTATION  
FEDERAL HIGHWAY ADMINISTRATION  
REGION 5 WISCONSIN DIVISION

Approved: \_\_\_\_\_  
Date \_\_\_\_\_ Division Administrator

COORDINATE NOTE

ALL COORDINATES ARE REFERENCED TO THE WISCONSIN COORDINATE SYSTEM NORTH ZONE AND SCALED FROM U.S.G.S. TOPOGRAPHIC MAP TOMAHAWK, WI. 1982, 7.5 MINUTE WISCONSIN QUADRANGLE FOR IDENTIFICATION ONLY.