

STATE PROJECT	FEDERAL PROJECT	
	PROJECT	CONTRACT
9410-01-70	RS 1239 (1)	1

STATE OF WISCONSIN DEPARTMENT OF TRANSPORTATION

PLAN OF PROPOSED IMPROVEMENT U.S.H. 51 - C.T.H. "H" CRASS ROAD - SHOREWOOD ROAD

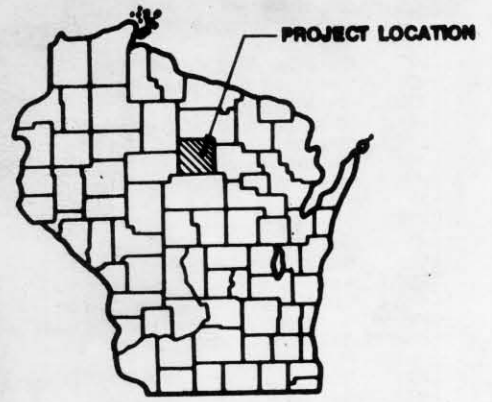
C.T.H. "D" LINCOLN COUNTY

COPY
FOR YOUR INFORMATION
MAY 16 1989

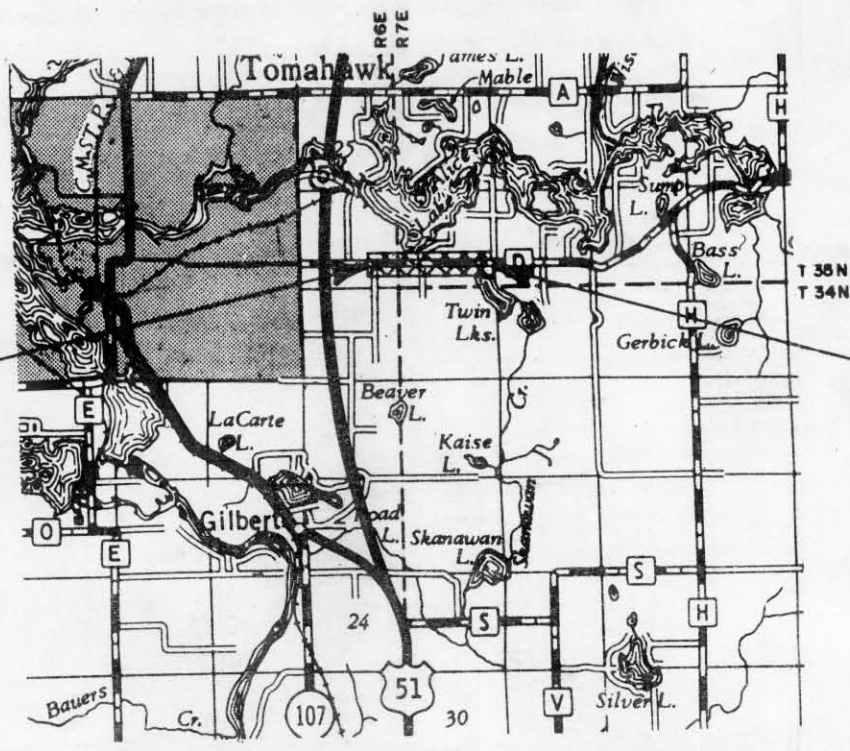

Index of Sheets

Sheet No. 1	Title
Sheet No. 2-2.4	Typical Sections and Details
Sheet No. 3	Estimate of Quantities
Sheet No. 3A	Miscellaneous Quantities
Sheet No. 4-4.3	Right of Way Plat
Sheet No. 5-5.2	Plan and Profile
Sheet No. 6-6.7	Standard Detail Drawings
Sheet No. -	Standard Sign Plates
Sheet No. -	Structure Plans
Sheet No. -	Computer Earthwork Data
Sheet No. 9-9.16	Cross Sections

TOTAL SHEETS = 40



STATE PROJECT NUMBER
9410-01-70



BEGIN PROJECT 9410-01-70
STA. 137+00
N 59° 18' 0" ± 200'
E 2,082,920 ± 200'

END PROJECT 9410-01-70
STA. 200+50
N 59° 11' 5" ± 200'
E 2,089,270 ± 200'

Design Designation

A.D.T.	1988	= 800
A.D.T.	2007	= 2000
D.M.V.		= 204
D.		= 80/40
T.		= 11%
V.		= 55 M.R.M.

Conventional Signs

County Line	-----	Caution Symbol (Combustible fluids under pressure)	
Township or Range Line	-----	Railroads	
Section Line	-----	Fence	
Corporate or City Limits	-----	Culverts in Place	
Property line	-----	Culverts Required	
Lot Line	-----	Power Pole	
Existing Right of Way Line	-----	Telephone or Telegraph Pole	
New Right of Way Line	-----	Right of Way Markers	
Base or Survey Line	-----	Marsh	
Slope Intercept	-----	Wooded Area	
Existing Roadway or Private Entrance	-----	Grade Elevation	



Total Net Length of Centerline = 1.203 MI. RURAL

COORDINATE NOTE

ALL COORDINATES ARE REFERENCED TO THE WISCONSIN COORDINATE SYSTEM NORTH ZONE AND SCALED FROM U.S.G.S. TOPOGRAPHIC MAP TOMAHAWK, WL 1982, 7.5 MINUTE WISCONSIN QUADRANGLE FOR IDENTIFICATION ONLY.

APPROVED FOR
LINCOLN COUNTY

DATE 6/22/87 Michael J. Hall
LINCOLN COUNTY HWY. COMM.

ORIGINAL PLANS PREPARED BY
SHORT ELLIOTT HENDRICKSON, INC.
CONSULTING ENGINEERS
CHIPPEWA FALLS ST. PAUL WISCONSIN MINNESOTA

DATE 7/2/87

STATE OF WISCONSIN
DEPARTMENT OF TRANSPORTATION

Surveyor <u>S.E.H.</u>	District Checker <u>D.B.</u>
Designer <u>S.E.H.</u>	C.O. Checker <u>R.S.</u>
District Supervisor <u>R.S.</u>	C.O. Coordinator <u>L.A.S.</u>

Approved: _____
Date 12-9-88 Robert R. Pugh
District Transportation Director

Approved: _____
Date 1-6-89 R.W. Berg
Chief Design Engineer

Approved: _____
Date _____
Director of Development

U.S. DEPARTMENT OF TRANSPORTATION
FEDERAL HIGHWAY ADMINISTRATION
REGION 5 WISCONSIN DIVISION

Approved: _____
Date _____
Division Administrator

Lincoln

WISCONSIN 9410-01-70