

18

STATE OF WISCONSIN
DEPARTMENT OF TRANSPORTATION

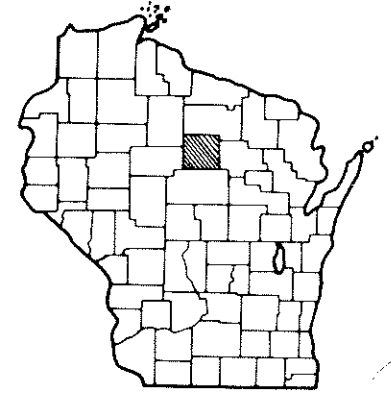
STATE PROJECT	FEDERAL PROJECT	
	PROJECT	CONTRACT
1000-47-13	PMS 00(151)	1

PAVEMENT MARKING, CITY OF MERRILL
VARIOUS LOCAL STREETS
LINCOLN COUNTY


Index of Sheets

Sheet No.	Title
1	Title
2	Typical Cross Sections
3	Estimate of Quantities
3	Miscellaneous Quantities
-	Right of Way Plat
5-51	Plan
-	Standard Details
-	Structure Plans
-	Computer Earthwork Data
-	Cross Sections

TOTAL SHEETS = 5



STATE PROJECT NUMBER
1000-47-13

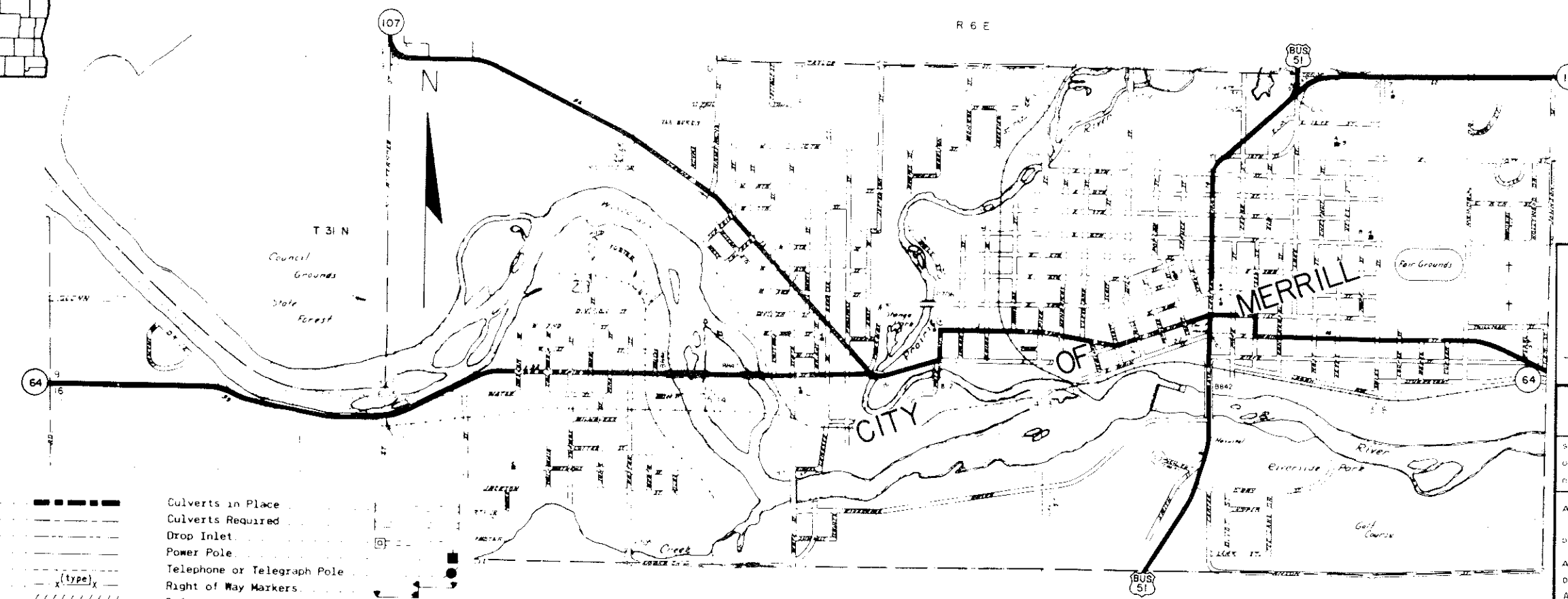


Design Designation

A.D.T.	=
A.D.T.	=
D.H.V.	=
D.	=
T.	=
V.	=

Conventional Signs

County Line	---	Culverts in Place	---
Township or Range Line	---	Culverts Required	---
Section Line	---	Drop Inlet	---
New Right of Way Line	---	Power Pole	---
Present Right of Way Line	---	Telephone or Telegraph Pole	---
Wire Fence	---	Right of Way Markers	---
Corporate or City Limits	---	Reference Stake for Hubs Only	---
Property Line	---	Marsh	---
Traveled Way or P.E.	---	Hedge	---
Railroads	---	Trees	---
Base of Survey Line	---	Ground Elevation	---
Caution Symbol (combustible fluids under pressure)	---	Grade Elevation	---



Layout
Scale 1" = 100 FEET

APPROVED FOR
CITY OF MERRILL
MAY 15 1979 [Signature]
STATE OF WISCONSIN DEPARTMENT OF TRANSPORTATION
Supervisor: [Signature] District Engineer: R.T.B.
Inspector: H.O.K. C.O. Checker: R.A.H.
Project Supervisor: R.J.S. C.O. Coordinator: [Signature]
Approved: [Signature] District Transportation Director
Approved: [Signature] Chief Traffic Engineer
Approved: [Signature] Chief Design Engineer
Approved: [Signature] District Engineer
U.S. DEPARTMENT OF TRANSPORTATION FEDERAL HIGHWAY ADMINISTRATION REGION 5, WISCONSIN DIVISION
Approved: [Signature] District Engineer