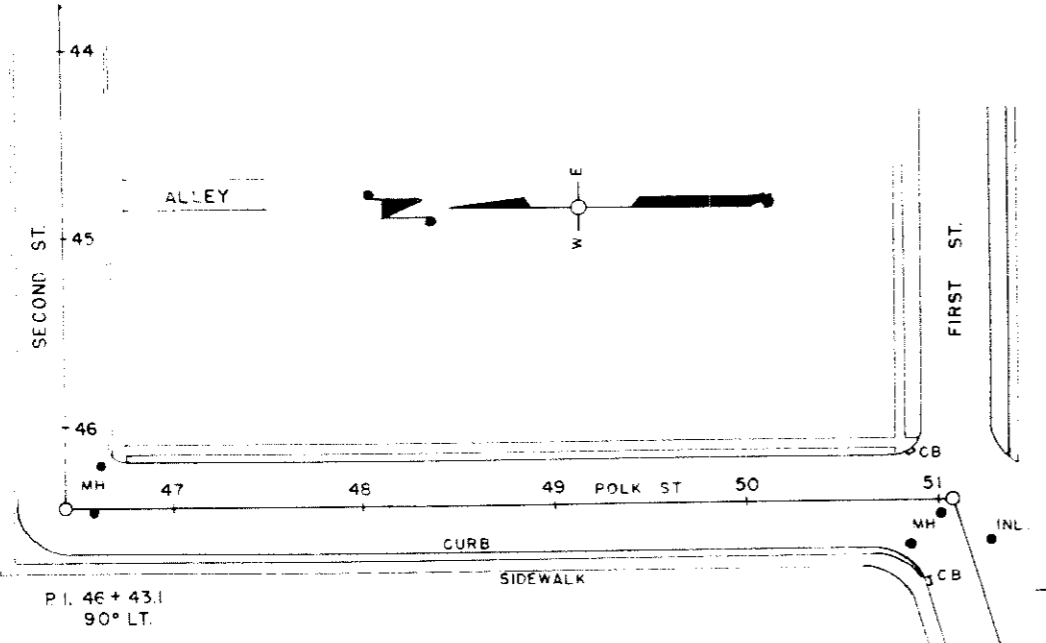


B.P.P. DIVISION	PROJECT	SHEET NUMBER	TOTAL SHEETS
54	T 013 (1)	6	11

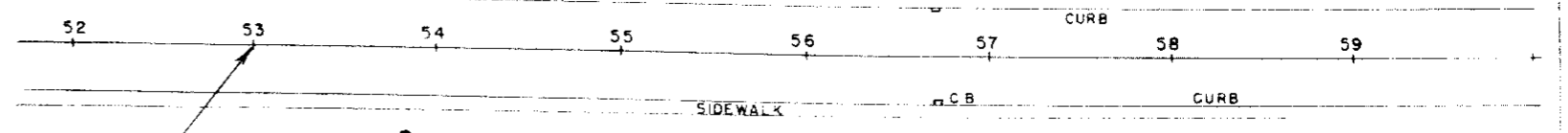


P.I. 51+07.2
73° RT.

P.I. 46+43.1
90° LT.

POLK ST.

IDENTICAL POINTS



STA 44+00 TO STA 58+00 NET LENGTH = 1400 FT

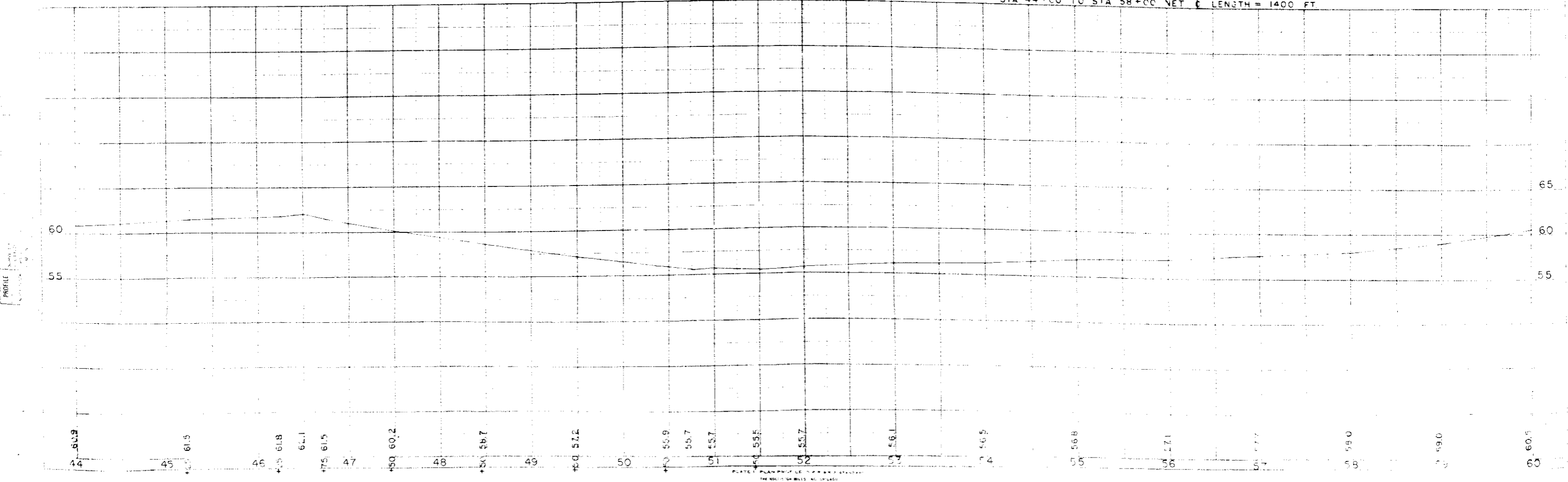


PLATE PLAN PROFILE TO BE DRAWN
THESE DIMENSIONS ARE IN FEET