

NOTE: EXISTING USH 51 R/W ESTABLISHED FROM WISC. HWY. COMM. PROJECT F05-4 (48).

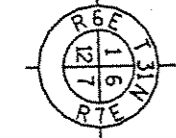

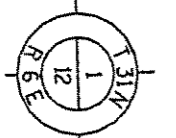
COURSES:
(14) S 89°47'12"W, 1.942 m (6.37')

TOWN
31
DENNIS & RACHEL SCHULT

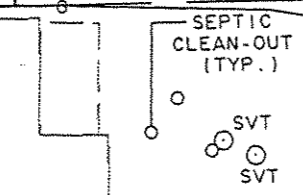
EASEMENT TO GTE NORTH, INC.
V. 89, P. 152
TELEPHONE EASEMENT TO STATE OF WISCONSIN, V. 156, P. 417
CLEARING EASEMENT TO WISC. PUBLIC SERVICE CORP., V. 248, P. 100

TILE, SLOPE GRADING
70 m² (753 SF)

END RELOCATION ORDER
STA 4+880
Y=151,120.552
X=634,916.287



MATCH LINE STA 4+840
SEE SHEET 4.6



WISCONSIN PUBLIC SERVICE CORP.

BUSINESS 51

RIVER

PRAIRIE

OF

SE-SE

MERRILL

REVISION DATE	DATE 6-18-96	SCALE, METERS 0 5 10 15 20 25	HWY: USH BUSINESS 51	FEDERAL PROJECT NO:
	GRID FACTOR 10000		COUNTY: LINCOLN	STATE R/W PROJECT NO: 9675-07-21
				SHEET NO: 4.7

c:\hwys\ush51\us51409.dgn May. 29, 1996 13:06:07