

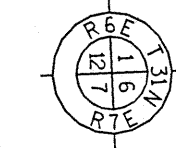
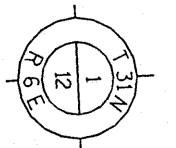
NOTE: EXISTING USH 51 R/W ESTABLISHED FROM WISC. HWY. COMM. PROJECT F05-4 (48).

COURSES:
(14) S 89°47'12"W, 1.942 m (6.37')

31
DENNIS & RACHEL SCHULT

EASEMENT TO GTE NORTH, INC.
V. 89, P. 162
TELEPHONE EASEMENT TO STATE OF WISCONSIN, V. 156, P. 417
CLEARING EASEMENT TO WISC. PUBLIC SERVICE CORP., V. 248, P. 100

END RELOCATION ORDER
STA 4+880
Y=151,120.552
X=634,916.287



MATCH LINE STA 4+840
SEE SHEET 4.6

TLE. SLOPE GRADING
70 m2 (753 SF)

PI 4+853.861
Y=151,094.414
X=634,916.384

S 01°34'25"W
58.057 m (190.48')

N 0°44'07"E
58.094 m (190.60')

S 00°12'48"E
58.096 m (190.60')

N00°46'55"E

179°00'17"

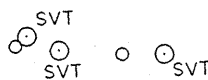
4+873.912
15.240 m (50.00')

4+873.912
10.058 m (33.00')

4+874.723
10.058 m (33.00')

4+876.239
15.240 m (50.00')

SEPTIC CLEAN-OUT (TYP.)



WISCONSIN PUBLIC SERVICE CORP.

BUSINESS 51

4+920 N00°12'48"W

4+960

RIVER

PRAIRIE

OF

SE-SE

MERRILL

4+960.780
24.384 m (80.00')

5+062.889
18.288 m (60.00')

4+960.780
24.384 m (80.00')

5+086.968
15.240 m (50.00')

REVISION DATE	DATE	SCALE, METERS 0 5 10 15 20 25	HWY: USH BUSINESS 51	FEDERAL PROJECT NO:	
	GRID FACTOR 1.0000		COUNTY: LINCOLN	STATE R/W PROJECT NO: 9675-07-21	SHEET NO: 4.7