

STATE PROJECT	FEDERAL PROJECT	
	PROJECT	CONTRACT
9859-1-70	BRZ 3599 (3)	1

STATE OF WISCONSIN DEPARTMENT OF TRANSPORTATION

PLAN OF PROPOSED IMPROVEMENT

PRAIRIE RIVER BRIDGE AND APPROACHES TOWN HALL ROAD LINCOLN COUNTY

Index of Sheets


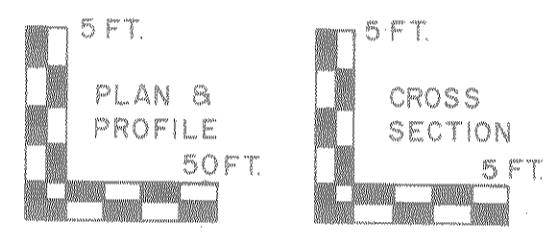
Sheet No. 1	Title
Sheet No. 2	Typical Sections and Details
Sheet No. 3	Estimate of Quantities
Sheet No. 3A	Miscellaneous Quantities
Sheet No. -	Right of Way Plat
Sheet No. 5	Plan and Profile Sta. 4+00 - Sta. 11+00
Sheet No. 6-6.5	Standard Detail Drawings
Sheet No. -	Standard Sign Plates
Sheet No. 8-8.8	Structure Plans
Sheet No. -	Computer Earthwork Data
Sheet No. 9	Cross Sections

TOTAL SHEETS = 21



STATE PROJECT NUMBER
9859-1-70

Scales

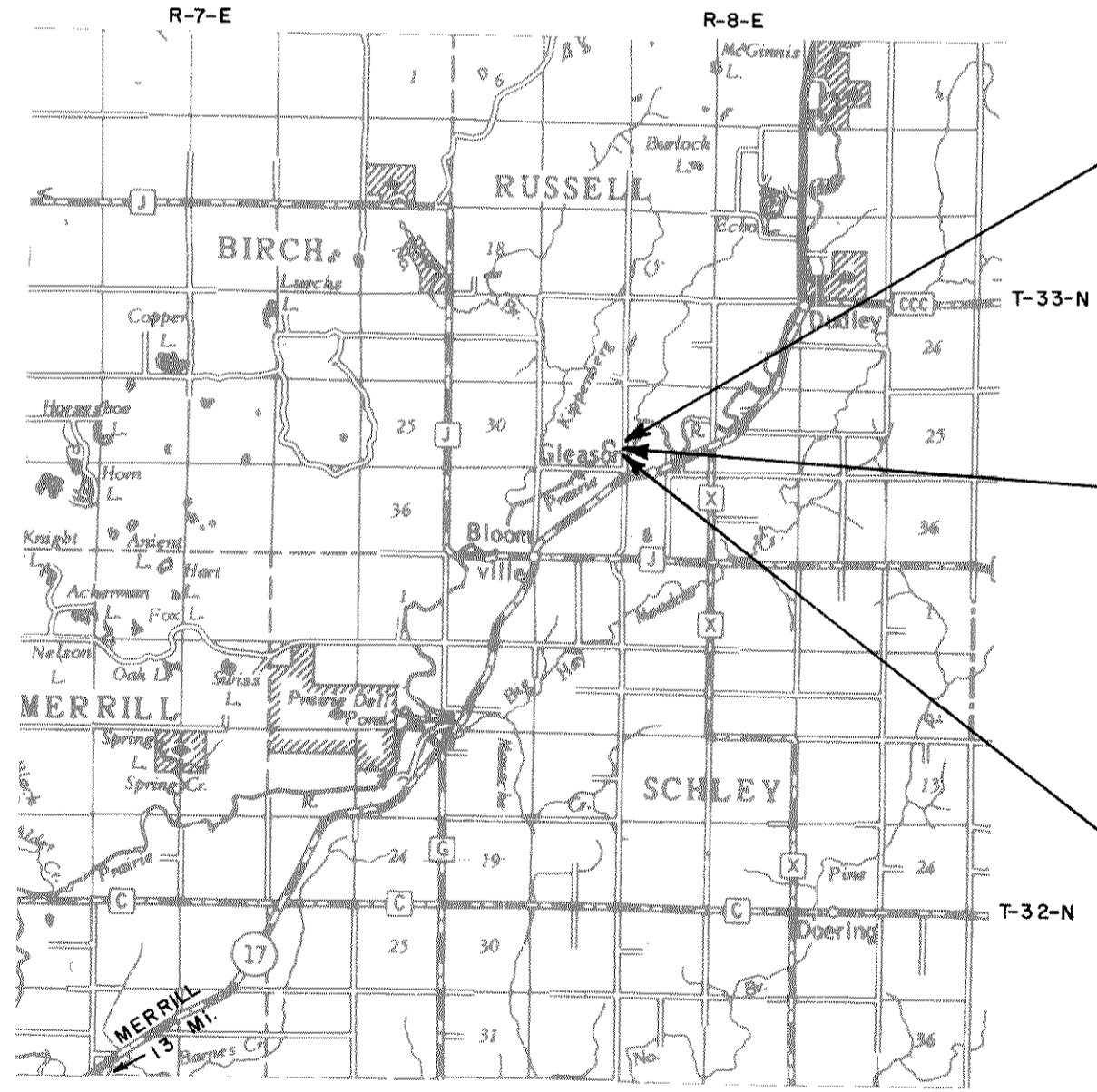


Design Designation

A.D.T. (1982)	= 103
A.D.T. (2002)	= 186
D.H.V. (2002)	= 28
D.	= 50%
T.	= 10% A.D.T.
V.	= 40 M.P.H.

Conventional Signs

County Line	-----	Caution Symbol (Combustible fluids under pressure)	
Township or Range Line	-----	Railroads	-----
Section Line	-----	Fence	-----
Corporate or City Limits	-----	Culverts in Place	-----
Property line	-----	Culverts Required	-----
Lot Line	-----	Power Pole	-----
Existing Right of Way Line	-----	Telephone or Telegraph Pole	-----
New Right of Way Line	-----	Right of Way Markers	-----
Base or Survey Line	-----	Marsh	-----
Slope Intercept	-----	Wooded Area	-----
Existing Roadway or Private Entrance	-----	Grade Elevation	-----



**END PROJECT
STA. 11+00**
N - 539,400 (±200)
E - 2,127,100 (±200)

STRUCTURE B-35-81

**BEGIN PROJECT
STA. 4+00**
N - 538,700 (±200)
E - 2,127,100 (±200)

Layout
Scale 0 1Mi. 2Mi.

Total Net Length of Centerline = 0.133 Mi.

NOTE: ALL COORDINATES SHOWN ON THIS PLAN ARE BASED ON THE WISCONSIN COORDINATE SYSTEM CENTRAL ZONE AND ARE SCALED FROM U.S.G.S. TOPOGRAPHIC MAP, TOMAHAWK, WISCONSIN, QUADRANGLE FOR IDENTIFICATION ONLY.

ELEVATIONS SHOWN ON THIS PLAN ARE REFERENCED TO U.S.C. & G.S. DATUM.

APPROVED FOR RUSSELL TOWNSHIP

8-7-80 *Ernest Starnes*
Date Chairman

APPROVED FOR LINCOLN COUNTY

10-7-82 *Michael A. Neuf*
8-7-80 *Duan A. Gau*
Date Commissioner

ORIGINAL
PLANS PREPARED BY
DONOHUE & ASSOCIATES INC.
CONSULTING ENGINEERS

Kenneth A. Oja
9/6/80
Date

STATE OF WISCONSIN
DEPARTMENT OF TRANSPORTATION

Surveyor DONOHUE & ASSOC, INC. District Checker
Designer DONOHUE & ASSOC, INC. C. O. Checker *Elc*
District Supervisor R.J.S. C.O. Coordinator *JW*

Approved: *R.D. Schindler*
Date 10/13/82 District Transportation Director

Approved: *W.D. Stewart*
Date 11-2-82 Chief Design Engineer

Approved: *E.J. Byrtek*
Date 11/3/82 Director Development

U.S. DEPARTMENT OF TRANSPORTATION
FEDERAL HIGHWAY ADMINISTRATION
REGION 5 WISCONSIN DIVISION

Approved: _____
Date _____
Division Administrator