

PLOT SCALE:

PLOT NAME:

LINCOLN

REV. DATE: 02-26-97

9675-05-70

ORIGINATOR: DISTRICT 7 RHINELANDER

STATE PROJECT	FEDERAL PROJECT	
	PROJECT	CONTRACT
9675-05-70		

STATE OF WISCONSIN DEPARTMENT OF TRANSPORTATION

PRAIRIE RIVER BRIDGE & APPROACHES

STRUCTURE B-35-103

BUS. 51

LINCOLN COUNTY

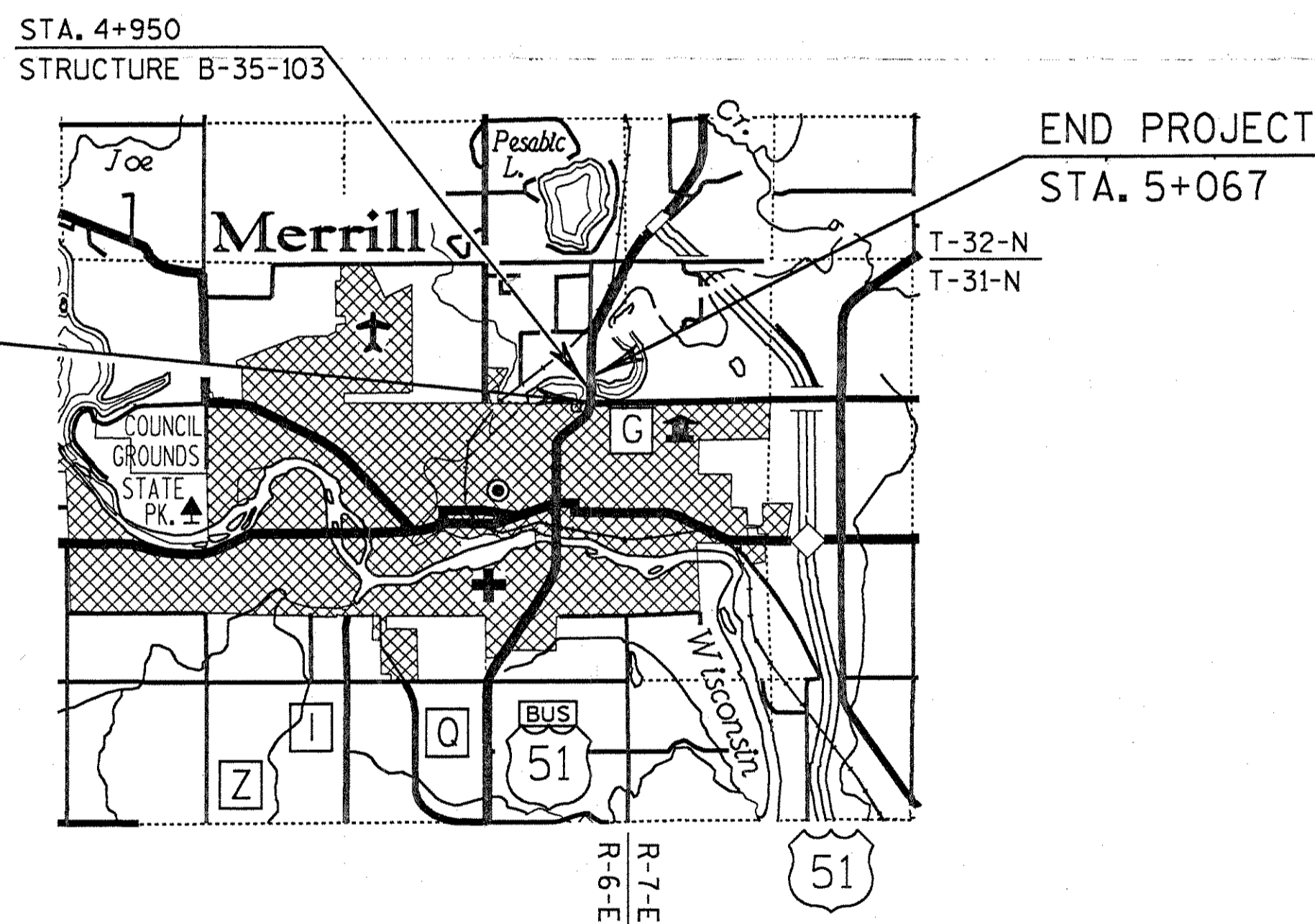
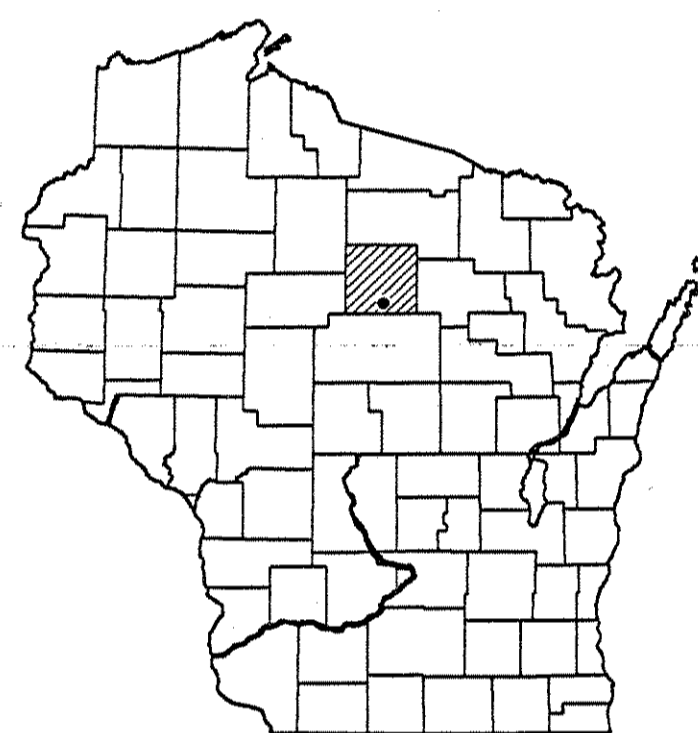
INDEX OF SHEETS

Sheet No. 1	Title
Sheet No.	Typical Sections and Details
Sheet No.	Estimate of Quantities
Sheet No.	Miscellaneous Quantities
Sheet No.	Right of Way Plat
Sheet No.	Plan and Profile
Sheet No.	Standard Detail Drawings
Sheet No.	Sign Plates
Sheet No.	Structure Plans
Sheet No.	Computer Earthwork Data
Sheet No.	Cross Sections

TOTAL SHEETS =

STATE PROJECT NUMBER
9675-05-70

GN



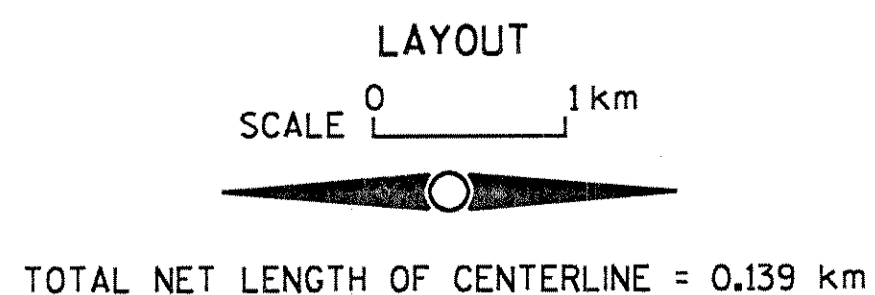
DESIGN DESIGNATION

A.D.T. 1998	=	4,150
A.D.T. 2018	=	5,550
D.H.V. 2018	=	627
D.	=	60/40
T.	=	10
DESIGN SPEED	=	60 km/hr
ESALS	=	1,255,600

CONVENTIONAL SYMBOLS

COUNTY LINE		COMBUSTIBLE FLUIDS	
CORPORATE LIMITS		UNDERGROUND UTILITIES	
PROPERTY LINE		GAS	
LOT LINE		ELECTRIC	
LIMITED EASEMENT		TELEPHONE OR TELEGRAPH	
EXISTING RIGHT OF WAY		SERVICE PEDESTAL	
PROPOSED OR NEW R/W LINE		CABLE MARKER	
SURVEY LINE		POWER POLE	
SLOPE INTERCEPT		TELEPHONE POLE	
ORIGINAL GROUND		RAILROAD	
MARSH OR ROCK PROFILE		MARSH AREA	
EXISTING CULVERT		WOODED OR SHRUB AREA	
PROPOSED CULVERT (Box or Pipe)			
CULVERT (Profile View)			

HORIZONTAL COORDINATES ARE BASED ON NORTH AMERICAN DATUM 1927 ADJUSTMENT AND COMPUTED ON THE CENTRAL ZONE FOR THE STATE OF WISCONSIN.



ACCEPTED FOR	
COUNTY	OF LINCOLN
DATE: _____	
LINCOLN COUNTY HIGHWAY COMMISSIONER	
STATE OF WISCONSIN DEPARTMENT OF TRANSPORTATION	
PREPARED BY	
Surveyor	JAMES W. SMITH
Designer	RICHARD A. SIMON
District Examiner	BROCK A. GEHRIG
District Supervisor	MARVIN N. LASPA
Proj. Dev. Engineer	JAMES D. WHALEN, P.E.
C.O. Examiner	
APPROVED FOR DISTRICT OFFICE	
DATE: _____ (Signature)	
AUTHORIZED FOR CENTRAL OFFICE DESIGN	
DATE: _____ (Signature)	